2.07
165
28

FIFTY-FIFTH ANNUAL REPORT

OF THE

CITY OF KEENE

CONTAINING

INAUGURAL CEREMONIES

ILLUSTRATED DEVELOPMENT

OF

BUSINESS SECTION

ORDINANCES AND JOINT RESOLUTIONS

PASSED BY THE CITY COUNCILS

WITH

REPORTS OF THE SEVERAL DEPARTMENTS

For 1928

KEENE, N. H.
SENTINEL PRINTING COMPANY
1928

Augustus B. Palmer, Kate L. Tilden, Philip H. Faulkner, Elizabeth S. Pressler.

Inspector of Buildings—Ralph H. Clark.

Health Officer—Fred C. Nims.

Board of Examiners—John H. Fitzgerald, Ralph H. Clark, Dr. Arthur A Pratte.

Assessors—Ralph E. Proctor, John H. Smith, George H. Lesure.

Tax Collector—Bertram A. Powers.

Trustees of Trust Funds—Walter R. Porter, 1931, Jerome E. Wright, 1930, Harold I. Chandler, 1929.

Police Officers—William H. Philbrick, *Chief*, Carl Swanstrom, Harry F. Buckminster, William J. Wheelock, Walter A. Perry, William C. Hadley, T. Dwight Comstock, Clarence E. Guillow, William Cotter, Walter M. Barnard, Charles S. Wright, George C. Erwin, James M. Erwin, Charles W. Scripture, William J. Callahan, Verne C. Swan, Everett N. Colby, Harry B. Muchmore, Burtis L. Parkman, Harry N. Aldrich, George W. Flint, Arthur P. Dugan, William F. Barrett, Cornelius H. Donovan, John P. Flanagan, Fred A. Ellis, John H. Pender, George W. Jenkins, Edward C. Furman, Joseph Myers, Guy F. Lombard, Henry L. Barrett, Ormand D. Stone, Humphrey O'Leary, Daniel M. Spaulding, John H. Fitzgerald, Michael F. Griffin.

Railroad Police—Harry B. Muchmore, William P. Hayes, Leonard E. Hassett.

Surveyors of Wood—Adolphus M. Ross, Herbert Warner, Milan H. Johnson, William J. Callahan, Henry L. Barrett, Ira White, Frank W. Smith, Fred S. Barker, Elbridge H. Ingalls, Charles H. Mason, Lewis T. Travis, James F. Cady, Charles W. Boyd, Leston M. Barrett, George A. Ward, James P. Morse, Fred A. Rogers, Frank D. Constine, Daniel M. Spaulding, Angus E. Currie, George W. Goodridge, Carl Ek, Max Thomas, Harold A. Peart, Nathan A. Moultrop, Edward J. P. Olmstead, Fred S. Rogers, Mark A. Mills, Alfred Kendall, Silas M. Spring, Edwin J. Chase, George E. Newman, Jr., Carl M. Lagerberg, Jr., Ralph W. Lane, John P. Sweeney, Antonie J. LaBounty, Burpee L. Hudson, Robert B. Chase, James Mugford.

Surveyors of Lumber—Adolphus M. Ross, Herbert Warner, Milan H. Johnson, William J. Callahan, Henry L. Barrett, Ira White, Frank W. Smith, Fred S. Barker, Elbridge H. Ingalls, Charles H. Mason, Lewis T. Travis, James F. Cady, Charles W. Boyd, Leston M. Barrett, George A. Ward, James P. Morse, Fred A. Rogers, Frank D. Constine, Daniel M. Spaulding, Angus E. Currie, George W. Goodridge, Carl Ek, Max Thomas, Harold A. Peart, Nathan A. Moultrop, Edward J. P. Olmstead, Fred S. Rogers, Mark A. Mills, Alfred Kendall, Silas M. Spring, Edwin J. Chase, George E. Newman, Jr., Carl M. Lagerberg, Jr., Ralph W. Lane, John P. Sweeney, Antonie J. LaBounty, Burpee L. Hudson, Robert B. Chase, James Mugford.

Weighers—Herbert A. Woodward, Everett N. Colby, Edward H. Newell, Wells R. Sargent, David H. Marcou, Eugene Desrussieau, Joseph Myers, George W. Rix, Lawrence A. Curran, Michael H. O'Neil.

Fence Viewers—Harry B. O'Neil, Ralph H. Clark.

Gaugers—Edward H. Newell, Elmer Watkins.

MUNICIPAL TELEPHONES

Keene, City of, City Clerk, 3 Washington	50
Assessors	1672
Clerk of Municipal Court	1671
Fire Station, Vernon	23
Keene Public Library, 9 West	355-W
Police Station, 11 Washington	206
Supt. Streets, Office, Washington	1509
Tax Collector, Office, 13 Washington	415
Water Works, P. F. Babbidge, Supt., Cen. Sq.	1053
Res. P. F. Babbidge, 7 Court	225
Res. Arthur A. Wallace, 81 Baker	1442
Res. Charles S. Wright, 233 Roxbury	1523-M
Res. Eugene B. Riley, 100 Blake	1101-W
Res. Wm. H. Philbrick, 83 Elm	660
Res. F. H. Whitcomb, 171 West	356-M
Board of Health	977
Res. Fred C. Nims, 391 Court	68
Res. T. J. Locke	1286-M
Incinerator	6-W

CITY GOVERNMENT

KEENE, N. H.

1929

CITY GOVERNMENT

KEENE, N. H., 1929

MAYOR,

FORREST L. CAREY

City Clerk, FRANK H. WHITCOMB
Elmer B. Chamberlain, Assistant

BOARD OF ALDERMEN

WARD 1. PAUL H. JOY.
WARD 2. PAUL D. MINNICK.
WARD 3. COWLING HILTON.
WARD 4. EARL B. SPAULDING.
WARD 5. JOHN H. KENNEDY.

BOARD OF COMMON COUNCILMEN

WARD 1. George F. Knowlton, Emile Grube, Howard W. Kirk.
WARD 2. Walter L. Moore, Robert H. Barnard, President, Nathan C. Sibley.
WARD 3. William F. Barrett, Leston M. Barret, Earl W. Little.
WARD 4. Frederick D. Mitchell, Roy E. Pratt, Robert D. Nims.
WARD 5. Thomas F. Guinane, Laurent L. Gregoire, Harry L. Wellman.

Clerk—Harry E. Gale.

Persons furnishing materials or services for the city may call for claims, which have been properly approved, and allowed by the Auditor, on Saturday afternoon and evening, at the City Clerk's office, No. 3, City Hall.

JOINT STANDING COMMITTEES

Finance—Mayor Carey, Alderman Minnick, Councilmen, W. F. Barrett and Pratt.
Schools—Alderman Minnick, Councilmen Mitchell and Guinane.
Lands and Buildings—Alderman Kennedy, Councilmen Moore and Mitchell.
Bridges and Streets—Alderman Spaulding, Councilmen Grube and L. M. Barrett.
Burial Grounds—Alderman Spaulding, Councilmen Sibley and Wellman.
Fire Department—Alderman Joy, Councilmen Knowlton and Little.
Street Lights—Alderman Kennedy, Councilmen W. F. Barrett and Moore.
Water Works, Sewers, and Drains—Alderman Hilton, Councilmen Kirk and Sibley.
Printing—Alderman Joy, Councilmen Nims and Gregoire.
Public Parks—Alderman Kennedy, Councilmen Grube and L. M. Barrett.
Engrossed Bills—Alderman Hilton, Councilmen Knowlton and Guinane.
Police—Alderman Minnick, Councilmen Kirk and Nims.
Public Library—Alderman Hilton, Councilmen Nims and Wellman.

STANDING COMMITTTEES

Board of Aldermen

Bills on Second Reading—Aldermen Joy, Minnick and Kennedy.
Licenses—Aldermen Hilton, Spaulding and Minnick.
Ladies Park—Mayor Carey, Mrs. Mary A. A. Prentiss and Alderman Spaulding.
Licensing Board—Mayor Carey, President Barnard and Alderman Kennedy.

Common Council

City Hall—Mayor Carey, President Barnard and City Messenger Wright.
Election and . Returns—Councilmen Little, W. F. Barrett and Gregoire.
Bills on Second Reading—Councilmen Sibley, L. M. Barrett and Pratt.

CITY OFFICERS

City Auditor—Walter M. Hubbard.

City Solicitor—Roy M. Pickard.

City Treasurer—Harold I. Chandler.

Board of Health—Paul F. Babbidge, John H. Simpson, Dr. Arthur A. Pratte.

Chief Engineer—Eugene B. Riley.

Assistant Engineers—John H. Simpson, Dennis J. Foley, Fred W. Towne.

Sealer of Weights and Measures—Edwin D. Hayward.

City Messenger—Charles S. Wright.

Justice of Municipal Court of Keene—Charles A. Madden.

Clerk of the Municipal Court of Keene—Don J. Williams.

Police Commissioners—Wells R. Sargent, *Chairman;* Clarence A. Wright, Philip H. Faulkner, *Clerk.*

Chief of Police—William H. Philbrick.

Constables—William H. Philbrick, Walter A. Perry, Carl Swanstrom, Harry F. Buckminster, William J. Wheelock.

City Physician—Charles S. Walker.

Sexton—Robert White, 80 Page St.

Overseer of Poor—Fred C. Nims.

Superintendent of Cemeteries—Bessie H. White, 80 Page St.

Superintendent of Highways—Arthur A. Wallace.

Superintendent of Water Works, Sewers and Drains—Paul F. Babbidge; *Assistant,* John A. Denison.

Park Commissioner—Robert T. Kingsbury.

Librarian—Mary L. Saxton.

Assistant Librarians—Maude H. Sherman, Lena C. Bishop.

Trustees of Public Library—Robert T. Kingsbury, John J. Colony, Herbert K. Faulkner, Mary A. A. Prentiss, Lucy J. Dickinson, Carrie K. Hersey, Fred E. Howe, Ruth P. Huntress,

Arthur R. Jones.

MAYOR 1928

MAP OF
KEENE
SHOWING LOCATIONS OF BRIDGES AND CULVERTS
1914
GILSUM
SURRY
SULLIVAN
WESTMORELAND
CHESTERFIELD
SWANZEY
MARLBORO
ROXBURY
WEST KEENE
SOUTH KEENE
EDGEWOOD
GOOSE POND
Samuel Wadsworth
Nov 1914

REFERENCES
1 City Hall
2 Odd Fellows Bldg
3 First Cong'l Church
4 Baptist Church
5 Keene Fire Department
6 Bethany Mission
7 Wetherbee Woolen Co.
8 Impervious Package Co.
9 Unitarian Church
10 Court St. Cong'l Church
11 Methodist Church
12 Court House
13 Lafchis Theatre
14 Central Junior High School
15 Y M C A Building
16 St. James Church
17 Cheshire House
18 Post Office
19 B. & M R R Station
20 Hotel Ellis
21 Eagle Hotel
22 Catholic Church
23 Parochial School
24 Colonial Theatre
• Location of Fire Hydrants.
▪9 Location and number of Fire Alarm Boxes
WEST KEENE
WARD FIVE
WARD FOUR
WARD 3
WARD 2
WARD 4
ROBIN HOOD FOREST
ASHUELOT RIVER
BEAVER BROOK
FULLER PARK
CEMETERY
WOODLAND CEMETERY
GREENLAWN
ASSEMBLY HALL
CITY PARK
KEENE ELECTRIC RAILWAY
CHESHIRE BRANCH
B & M REPAIR SHOPS
KEENE GAS & ELEC. CO
N.E. BOX CO
FAULKNER MFG CO
COLONY CO
KEENE FOUNDRY
CRESCENT SHOE CO
BEAVER MILLS
CENTRAL SQUARE
WASHINGTON ST
HOLBROOK ST
WEST ST
MAIN ST
EMERALD ST
AVIS ST
PARK AVE
WHEELOCK PARK
LADIES PARK
SYMONDS SCHOOL
KEENE GLUE CO
N Magnetic

Map of the
CITY of KEENE
From recent surveys by
SAML WADSWORTH
1925
0 400 800 1200 1600
SCALE OF FEET
WARD 5
WARD 1
MAIN STREET
WINCHESTER ST
ASHUELOT RIVER
BEAVER BROOK
THE BRANCH
KEENE ELECTRIC RAILWAY
CHESHIRE BRANCH
B&M REPAIR SHOPS
FREIGHT
STATE NORMAL SCHOOL
HOSPITAL
ELLIOT CON'T
ASHUELOT PARK
CLARK SCHOOL
KEENE SILK FABRIC CO
FOUNDRY
CRESCENT TRUCK CO
CLUSELL & SONS CHAIR CO
VICTORIA WHITE GRANITE CO
KEENE WOOD HARD CO
BOSTON & MAINE R.R.
CHAT CHAIR MFG
MANCHESTER ST
CITY INCINERATOR
MORGAN MFG CO
ARTISTIC HARROW WEIR CO
ST JOSEPHS CEMETERY
SILENT WAY
EDGEWOOD
WARD 5
CITY PASTURE
ST JOSEPHS CEMETERY
MAIN AVENUE
GREENWOOD AVE
RIVERTON ST
VIEW ST
TOWN LINE
KEENE
SWANZEY
SOUTH KEENE
WARD 1
BOSTON & MAINE RAILROAD
NASHUA & KEENE BRANCH
THE BRANCH
MARLBORO STREET
KEENE ELEC. RY
SWANZEY FACTORY ROAD
DEPOT ROAD
JOSLIN STATION
GRAVES ROAD
SAMUEL WADSWORTH, DEL.

MARLBORO
ROXBURY
SULLIVAN
GILSUM
SURRY
SWANZEY
WARD 1
WARD 2
WARD 3
WARD 4
WARD 5
SOUTH KEENE
FACTORY VILLAGE
WILSON POND
HORATIAN PARK
BEECH HILL
ROBIN HOOD FOREST
LINE OF UNION SCHOOL DISTRICT
CITY PASTURE
WHEELOCK PARK
TENANT SWAMP
ASH SWAMP MEADOWS
WEST KEENE
MINISTER LOT
SURRY MOUNTAIN
BALD HILL 1300
OAK HILL 1800
BOSTON & MAINE R.R. Ashuelot Branch
BOSTON & MAINE RR Cheshire Branch
Old Cheshire Turnpike
Old Gilsum Road
Road to Gilsum
Sullivan Road
Surry Road
Winchester St.
Main St.
Court St.
Washington St.
Park Ave.
North Branch
Ashuelot River
Black Brook
Daniels Hill Road
West Hill
Saml Wadsworth, Del.
MILES

Map of
KEENE
INCLUDING THE ORIGINAL BOUNDARIES OF
UPPER ASHUELOT
SURRY
GILSUM
CHESTERFIELD
WESTMORELAND
SWANZEY
WARD 3
WARD 4
WARD 5
WARD 1
WARD 2
TENANT SWAMP
WHEELOCK PARK
WEST KEENE
GRAYS HILL
1383
STEARNS HILL
WEST HILL
SURRY MOUNTAIN
Compiled from personal surveys and from city records by Saml Wadsworth. 1903
Contours and altitudes are from the U.S. Geological Survey of 1895
SCALE OF MILES

MARLBORO
Saml Wadsworth, Del.
42°54'
42°55'
Nashua & Keene Branch
Old Third N.H. Turnpike
BRANCH
EAST
100
200
300
400
500
600
700

FIFTY-FIFTH ANNUAL REPORT

OF THE

CITY OF KEENE

CONTAINING

INAUGURAL CEREMONIES

ILLUSTRATED DEVELOPMENT

OF

BUSINESS SECTION

ORDINANCES AND JOINT RESOLUTIONS

PASSED BY THE CITY COUNCILS

WITH

REPORTS OF THE SEVERAL DEPARTMENTS

For 1928

KEENE, N. H.
SENTINEL PRINTING COMPANY
1928

CITY GOVERNMENT

ORGANIZATION OF CITY GOVERNMENT

Tuesday, January 3, 1928.

The members of the city government for the municipal year of 1928, having met for organization, agreeably to the provisions of the city charter, the convention was called to order by His Honor Mayor Jones at ten o'clock in the forenoon.

Hon. Roy M. Pickard made the announcement that, Arthur R. Jones having been notified of his election to the office of mayor for the current municipal term, was present for the purpose of taking the oath of office. The oath of office was administered by Hon. Roy M. Pickard, who introduced the Mayor to the aldermen and councilmen elect and to the citizens present.

After roll-call by the clerk, Mayor Jones administered the oath of office to the following named members of the board of aldermen and councilmen, to-wit:

BOARD OF ALDERMEN

Ward 1.—Forrest L. Carey.
Ward 2.—Arthur E. Gorges.
Ward 3.—John H. Fitzgerald.
Ward 4.—Earl B. Spaulding.
Ward 5.—Roger W. Goodnow.

BOARD OF COMMON COUNCIL

Ward 1.—Paul H. Joy.
Calixte J. Chabott.
Leon E. Beal.

Ward 2.—Paul D. Minnick.
Walter L. Moore.
Robert H. Barnard.

Ward 3.—William F. Barrett.
Orvis B. Fairbanks.
Cowling Hilton.

Ward 4.—Frederick D. Mitchell.
Roy E. Pratt.
Robert D. Nims.

Ward 5.—Joseph A. Barcomb.
Paul L. Minor.
James W. Cuthbert.

Prayer was offered by the Rev. William S. Gooch.

Prayer offered by the Rev. William S. Gooch at the inauguration of the City Government, 1928.

Our Father, at the beginning of a New Year, we come to Thee with thankful hearts, for all of thy manifold blessings. We thank thee for this land which we love. May we be ever mindful of the high ideals and lofty standards which have made this nation what it is. Remind us of our responsibility for the inculcation of these same noble purposes in all of the life and thought of our day.

May the ones, who at this time, take up their duties in the administration of the affairs of our city, remember that they serve Thee, through the service which they render to their fellow men. Grant that all of those in places of authority may look to Thee for wisdom and guidance.

Not alone for these do we ask thy blessing, but for every person in our city. Help every one of us to feel that we have a part in the effort to realize in our midst those things for which our Lord Jesus came to earth. These things we ask in the name of our Saviour Jesus Christ. Amen.

After the prayer Mayor Jones delivered his inaugural address. Frank H. Whitcomb was elected city clerk and Charles S. Wright city messenger, and the councils then adjourned until 7.30 o'clock.

At 7.30 o'clock in the evening the common council organized by the choice of Paul D. Minnick as president and Harry E. Gale clerk.

THE MAYOR'S ADDRESS

Members of the City Councils and Fellow Citizens:

It is gratifying to report for the third consecutive year that the city is in an excellent financial condition and has enjoyed a good, healthy growth.

One of your first and most important duties will call for passage of the budget for the year. The estimated budget will be found on Page 307 of the City Report, which I recommend that you study, so that you may have a clear understanding of it. You will note that several items have been reduced from last year's budget. This does not mean that we are going to curtail work on these items, but that we have unexpended balances from last year.

BONDED INDEBTEDNESS

The Union School District Bonds,	191,000.00
Water Works Bonds,	119,500.00
Bonded City Debt.	
Highway Bonds, 1922,	15,000.00
Cheshire County Jail Property, 1925,	12,000.00
Fire Station, 1926,	22,500.00
	360,000.00

The City Councils are not responsible for the Union School District Bonds. The councils are responsible for the Water Works Bonds, Highway Bonds, Cheshire County Jail Property Bonds and Fire Station Bonds.

With the ever increasing demand for all kinds of modern improvements and such excellent credit as the city enjoys, it will command all your thought and care to keep from running your city into debt. You will have to exercise due precaution

to distinguish between a public demand and a small group demand with a lot of enthusiasm and demonstration, urging that there is a general demand for this or that.

The city that is going to make the better growth in the future, will be the one with a small bonded debt, a fair valuation and low tax rate, and not one with a big bonded debt and palatial public buildings.

A rounded-out, balanced city that is attractive in every way, with good, well-kept highways and good water and sewer systems and a good school system, will be the more attractive to industry.

I urge that with due care we should be able to reduce taxes this year and at the same time make progress in the way of better highways, sidewalks, sewer and drainage.

I want to call your attention to the important and extensive work that the City Clerk, Mr. Whitcomb, is doing. He has rendered the city a most valuable service during the thirty years he has acted as City Clerk. He has seen the city grow from a $6,283,854.00 corporation in 1898 to an $18,988,300.00 corporation of today. His work has multiplied several times during his time of service. The editing of the City Report alone is a big task and requires a good deal of thought and knowledge. You will note that the report of 1927 or this 30th report which Mr. Whitcomb has edited unassisted, contains 548 pages. Mr. Whitcomb has served the city thirty years without any assistance and has done this without a vacation. He has been present at every meeting of the councils during this time.

The time has arrived when the city should provide him with an assistant so that he may not have to work beyond regular hours, and someone should be trained to carry on his work in case of sickness.

I therefore recommend that you create the office of an assistant city clerk to be filled by a young man with clerical training and methodical habits.

HIGHWAY DEPARTMENT

It is my desire that this department be put on a balanced program, whereby we build a certain amount of cement highway and cement sidewalks each year and at the same time improve the roads in the other sections, resurface old walks and build new walks on streets where there are none at present.

During the past year, we completed work on the Concord Road in connection with the state.

We rebuilt, regraded and oiled the following streets: Carpenter, Kingsbury, Upper Elm, Kelleher, Pine and Eastern Avenue.

1.2 miles of cement sidewalks were built, two miles of new sidewalks were constructed on streets that had none, and seventy-six carloads of trap rock were used in resurfacing ten miles of sidewalks. A total of $5,838.00 was spent on sidewalks last year, in addition to $8,634.34, the cost of cement walks. This is the largest sum ever spent in any one year on this work. We should do as much more this year as there is nothing which improves the appearance of the city so much as good sidewalks and the people as a whole enjoy them more than any other highway improvement.

I recommend on permanent highway work this year that we use one-half of our appropriation on the Chesterfield Road in connection with the state, the city to pay one-half and the state to pay one-half the cost. One-half of our permanent highway appropriation to be used on cement constructed highway within the city and that all this work shall be done under the direction of the Superintendent of Highways, with local labor, as from past experience we get better work done at a lower cost than when outside contractors do the work.

During the past two years the Concord Road was built in connection with the state, each paying one-half the cost. This work was done under the direction of Superintendent Wallace, at a saving of 20% of the price the state estimated and would have been willing to have contracted for.

FIRE DEPARTMENT

We should be proud of our Fire Department with the record they made during the past year, responding to 253 alarms, with a total fire loss of only $15,682.74, which is a record the members of this department can be justly proud of. They are to be congratulated for the excellent manner in which they handled the fires the past year.

The equipment is modern and is kept in excellent condition. The only additional equipment I would recommend at this time is the purchase of a Foam Generator, to be used in case of oil or gasolene fires. With the large quantities of oil and gasolene stored in the city, we should be ready to fight such a fire.

POLICE DEPARTMENT

The work of this department is increasing from year to year and the department should have the whole-hearted cooperation and support of every citizen.

With the ever-increasing traffic problem, I recommend that our police authorities confer with the other police and town authorities in the state and see whether it is not possible to get a uniform traffic regulation throughout the state. With each town or city putting in different traffic regulations, it is a problem that is very annoying to the travelng public. In the past it was all right to have our local traffic regulations, but with the general use of the automobile, we should make our traffic regulations through the state as uniform as possible.

WATER-SEWER-DRAIN DEPARTMENT

This department is in excellent condition and will not require any unusual out-lay of money this year. During the past two years we have extended water and sewer mains to most of the sections of the city that were neglected in the past, so that today almost every part of the city is povided with both water and sewer services. I would recommend that we extend

both services to the new developments as soon as we are assured that they are needed.

About three miles of pipe of the 12 in. water main from the Stone Dam to Eastern Avenue, was cleaned last year, with a result that its carrying capacity was increased by 700,000 to 800,000 gallons per 24 hours.

We should clean some part of the water mains each year, in order to have water in volume in case of a big fire.

At the present time the city uses 1,800,000 gallons of water a day. If it were necessary, the present water mains would supply 3,000,000 gallons a day or enough water to supply a city double our present population.

AIRPORT

While the city cannot legally spend money for an aviation field, we should give thought to this mode of travel, as it will be but a few years before the aeroplane will be in common use, when it will be as essential to provide a landing field for aeroplanes as it is to provide good roads for automobiles today.

PARKS

We should give more thought to our public parks, particularly Fuller Park, which should be developed into one of Keene's beauty spots.

The beautifying of our city should have the approval and even the interest of every citizen. If we have this, we can make Keene a much more attractive city than it is. The citizens as a whole can help by removing all signs from their property and see that none are allowed on trees and poles on their property next to the traveled way. Those in the highways the city can and should remove, as there is nothing that detracts more from the appearance of a city than unsightly advertisement signs along the highways.

During the past year the city planted about 150 young elm trees in streets that had recently been developed, and we should continue this policy.

I would ask the people in the sections where trees are planted to take an interest and protect these young trees, as there is nothing that adds more to our beautiful city than trees.

HEALTH DEPARTMENT

It should be gratifying to the people that since the filter system was installed by the water department and the sewer system extended to all the thickly settled sections of the city, the health of the entire population of the city has improved, as shown by the health officers' report.

Total deaths rate per 1000 for 1925,	**15.5**
Total deaths rate per 1000 for 1926,	14.6
Total deaths rate per 1000 for 1927,	14.5

With the collection of garbage by the city, as provided Aug. 8, 1926 by the City Councils, it should make Keene one of the healthiest cities in the state.

The City has endeavored by ordinances against fishing to protect its water supply from pollution. This effort has not proven wholly effective. If the present ordinance cannot be enforced, I recommend that an attempt, be made by petition to the Fish & Game Commission to close against fishing all sources of our water supply.

NEW CEMETERY

The Committee on Burial Ground report that it will be necessary for the city to buy additional land for burial purposes within two years.

REMODELING CITY HALL

There are two reasons why the City Hall should be remodled.

First, it is inadequate and inconveniently arranged for the city business which is now done in it.

In this connecton the Mayor can now have no privacy when consulting with department heads or committees and has to provide office quarters elsewhere with clerical equipment for

the transaction of the city's business with which he is concerned.

There is no reason why the people of Keene should expect their Mayor to provide such quarters. During the past two years I have been more than pleased to do this, but I do not feel that the city should impose upon the chief executive by having him provide quarters in order to transact the city's business in a businesslike manner.

Second: There is a public demand for a comfort station. The City Councils have been petitioned by practically every organization in the city, demanding it. Realizing both needs and after due thought and consideration, they decided the past year that it would be best to provide both together.

With this in view, they have submitted for your approval, plans that show how the building may be conveniently remodeled for both purposes and the cost.

There are three things which the councils and the voters should have foremost in their minds when considering this matter, namely, whether you will build a new city building, whether you will remodel your present building, or whether you will do nothing at all.

Public opinion seems more or less divided at the present time. There are a few things in connection with the remodeling plan that I feel as chief executive I should bring to your attention. First: In the City Hall, the city has one of the most valuable building lots around the square. If I am correctly informed, it is the second largest area bordering on the square; being exceeded only by the Cheshire House lot. This makes it very valuable.

Some advocates of a new City Hall primarily have one of two things in view—to sell the city a piece of property for a new City Hall, or to buy this valuable piece of property at what would seem like a fair price, but which in reality would be very cheap. The city would be very unwise to sell this property at this time, as we all have faith in Keene and that it is going to

grow. Now if Keene does grow, as we all hope and anticipate in the future this property will be worth a good many thousand dollars more to sell then, than now, and the city in a future sale would be repaid for the expense of the proposed remodeling.

There are other people who are sincere in their belief that Keene should have a new City Hall. They seem to overlook the fact that when Keene builds a new City Hall and goes into larger quarters as would be the situation, overhead expenses will be substantially increased and the question is, with all of the other demands for public improvements which the people are making and have the privilege of enjoying every day, whether it is wise to make a large bonded debt for a municipal building that will be more ornamental than useful.

Criticism of the plan for remodeling has become somewhat intense on the part of some of its opponents, and even the good faith of the members of the councils has been attacked.

The suggestion that the public is being deceived or kept in the dark does not call for denial, but it does call for attention in showing the animosity behind the criticism and leads to the inquiry what is behind it.

CONCLUSION

When you were elected to your respective offices, you were chosen to manage the city's business. In order that you may do your whole duty and that you may serve your city best, you should be open-minded on all questions. Do not act with a prejudiced mind, but study both sides of the question. If you don't do this, it will interfere with the orderly conduct of the city's business.

ARTHUR R. JONES, Mayor.

January 3, 1928.

CITY GOVERNMENT

KEENE, N. H.

1928

MAYOR

ARTHUR R. JONES

CITY CLERK

FRANK H. WHITCOMB

BOARD OF ALDERMEN

Ward 1.—Forrest L. Carey.
Ward 2.—Arthur E. Gorges.
Ward 3.—John H. Fitzgerald.
Ward 4.—Earl B. Spaulding.
Wrad 5.—Roger W. Goodnow.

BOARD OF COMMON COUNCILMEN

Ward 1.—Paul H. Joy.
Calixte J. Chabott.
Leon E. Beal.

Ward 2.—Paul D. Minnick. (President)
Walter L. Moore.
Robert H. Barnard.

Ward 3.—William F. Barrett.
Orvis B. Fairbanks.
Cowling Hilton.

Ward 4.—Frederick D. Mitchell.
Roy E. Pratt.
Robert D. Nims.

Ward 5.—Joseph A. Barcomb.
Paul L. Minor.
James W. Cuthbert.
Clerk—Harry E. Gale

Persons furnishing materials or services for the city may call for claims, which have been properly approved, and allowed by the Auditor, on Saturday afternoon and evening, at the City Clerk's office, No. 3, City Hall.

JOINT STANDING COMMITTEES

Finance—Mayor Jones, Alderman Goodnow, Councilmen Beal and Barrett.

Schools—Alderman Carey, Councilmen Moore and Nims.

Lands and Buildings—Alderman Spaulding, Councilmen Beal and Mitchell.

Bridges and Streets—Alderman Carey, Councilmen Barcomb and Nims.

Burial Grounds—Alderman Spaulding, Councilmen Moore and Mitchell.

Fire Department—Alderman Gorges, Councilmen Chabott and Cuthbert.

Street Lights—Alderman Gorges, Councilmen Barrett and Joy.

Water Works, Sewers and Drains—Alderman Goodnow, Councilmen Barcomb and Hilton.

Printing—Alderman Spaulding, Councilmen Moore and Pratt.

Public Parks—Alderman Carey, Councilmen Barnard and Minor.

Engrossed Bills—Alderman Fitzgerald, Councilmen Chabott and Fairbanks.

Police—Alderman Fitzgerald, Councilmen Minor and Pratt.

Public Library—Alderman Goodnow, Councilmen Barnard and Cuthbert.

STANDING COMMITTEES

BOARD OF ALDERMEN

Bills on Second Reading—Aldermen Goodnow, Gorges, Spaulding.

Licenses—Aldermen Carey, Fitzgerald, Gorges.

Ladies' Park Commissioners—Mayor Jones, Mrs. Mary A. A. Prentiss, and Alderman Spaulding.

Licensing Board—Mayor Jones, President Minnick and Alderman Goodnow.

COMMON COUNCIL

City Hall—Mayor Jones, President Minnick and City Messenger Wright.

Election and Returns—Councilmen Barrett, Minor, Joy.

Bills on Second Reading—Councilmen Mitchell, Hilton, Fairbanks.

CITY OFFICERS

CITY AUDITOR

WALTER M. HUBBARD

CITY SOLICITOR

ROY M. PICKARD

CITY TREASURER

WALTER R. PORTER

BOARD OF HEALTH

Paul F. Babbidge, John H. Simpson, Dr. Arthur A. Pratte

CHIEF ENGINEER

EUGENE B. RILEY

ASSISTANT ENGINEERS

John H. Simpson, Dennis J. Foley, Fred W. Towne

SEALER OF WEIGHTS AND MEASURES

EDWIN D. HAYWARD

CITY MESSENGER

CHARLES S. WRIGHT

JUSTICE OF THE MUNICIPAL COURT OF KEENE

CHARLES A. MADDEN

CLERK OF THE MUNICIPAL COURT OF KEENE

DON J. WILLIAMS

POLICE COMMISSIONERS

Wells R. Sargent, Chairman; Clarence A. Wright, Philip H. Faulkner, Clerk.

CHIEF OF POLICE

WILLIAM H. PHILBRICK

CONSTABLES

William H. Philbrick, Walter A. Perry, Carl Swandstrom, Harry F. Buckminster, William J. Wheelock.

CITY PHYSICIAN

CHARLES S. WALKER

SEXTON

ROBERT WHITE

OVERSEER OF POOR

FRED C. NIMS

SUPERINTENDENT OF CEMETERIES

BESSIE H. WHITE

SUPERINTENDENT OF HIGHWAYS

ARTHUR A. WALLACE

SUPERINTENDENT OF WATER WORKS, SEWERS AND DRAINS

Paul F. Babbidge Assistant, John A. Denison

PARK COMMISSIONER

ROBERT T. KINGSBURY

LIBRARIAN

MARY L. SAXTON

ASSISTANT LIBRARIANS

Maude H. Sherman, Lena C. Bishop, Carolyn H. Wellman

TRUSTEES OF PUBLIC LIBRARY

Robert T. Kingsbury	Fred E. Howe
John J. Colony	Ruth P. Huntress
Herbert K. Faulkner	Augustus B. Palmer
Mary A. A. Prentiss	Kate L. Tilden
Lucy J. Dickinson	Philip H. Faulkner
Carrie K. Hersey	Elizabeth S. Pressler

INSPECTOR OF BUILDINGS

RALPH H. CLARK

HEALTH OFFICER

FRED C. NIMS

BOARD OF EXAMINERS

John H. Fitzgerald, Ralph H. Clark, Dr. Arthur A. Pratte

ASSESSORS

Ralph E. Proctor, John H. Smith, George H. Lesure

TAX COLLECTOR

BERTRAM A. POWERS

TRUSTEES OF TRUST FUNDS

Walter R. Porter, 1928; Wallace L. Mason, 1929; Arthur L. Wright, 1930.

POLICE OFFICERS

William H. Philbrick, Chief

Carl Swanstrom
Harry F. Buckminster
William J. Wheelock
Walter A. Perry
Louis Eno
William C. Hadley
T. Dwight Comstock
Clarence E. Guillow
William Cotter
Walter M. Barnard
Charles S. Wright
George C. Erwin
James M. Erwin
Charles W. Scripture
William J. Callahan
Verne C. Swan
Everett N. Colby
Harry B. Muchmore
Burtis L. Parkman
Harry N. Aldrich
George W. Flint
Arthur P. Dugan
William F. Barrett
Cornelius H. Donovan
John P. Flanagan
Fred A. Ellis
John H. Pender
George W. Jenkins
Edward C. Furman
Joseph Myers
Guy F. Lombard
Henry L. Barrett
Ormand D. Stone
Humphrey O'Leary
Charles A. Spead
Daniel M. Spaulding

RAILROAD POLICE

Harry B. Muchmore, William P. Hayes, Leonard E. Hassett

SURVEYORS OF WOOD

John Rule
Henry L. Barrett
Fred S. Barker
Edward J. P. Olmstead
Adolphus M. Ross
Edmund H. Pitcher
James F. Cady
Leston M. Barrett
Alfred Kendall
George E. Newman, Jr.
William J. Callahan
David H. Marcou
Frank D. Constine
Daniel M. Spaulding
George W. Goodridge
Nathan A. Moultrop
Fred S. Rogers
Mark A. Mills
Silas M. Spring
Edwin J. Chase
Otis W. Vose

SURVEYORS OF LUMBER

Adolphus M. Ross
Milan H. Johnson
John Rule
Henry L. Barrett
Frank W. Smith
Fred S. Barker
Charles H. Mason
James F. Cady
Leston M. Barrett
James P. Morse
Angus E. Currie
Carl Ek
Harold A. Peart
Edward J. P. Olmstead
Alfred Kendall
George E. Newman, Jr.
Herbert Warner
William J. Callahan
Ira White
Elbridge H. Ingalls
Lewis T. Travis
Charles W. Boyd
George A. Ward
Fred A. Rogers
Frank D. Constine
Daniel M. Spaulding
George W. Goodridge
Max Thomas
Nathan A. Moultrop
Fred S. Rogers
Mark A. Mills
Silas M. Spring
Edwin J. Chase
Otis W. Vose
Carl M. Lagerberg, Jr.
Ralph W. Lane
John P. Sweeney
Antoine J. LaBounty
Burpee L. Hudson

WEIGHERS

Herbert A. Woodward
Fred E. Lawrence
Everett N. Colby
Edward H. Newell
Wells R. Sargent
David H. Marcou
Eugene Desruisseau
Joseph Myers
George W. Rix
Leon H. Cummings
Leon N. Sharkey
Fred O. Hamblett
Lawrence A. Curran

FENCE VIEWERS

Harry B. O'Neil
Ralph H. Clark

GAUGERS

Everett N. Colby
Edward H. Newell

MUNICIPAL TELEPHONES

Keene, City of, City Clerk, 3 Washington	50
Fire Station, Vernon	23-22
Keene Public Library, 79 West	355-W
Police Station, 11 Washington	206
Supt. Streets, Office, Washington	1509
Tax Collector, Office, 13 Washington	415
Water Works, P. F. Babbidge, Supt., Cen. Sq.	1053
Res. P. F. Babbidge, 70 Court	225
Res. Arthur A. Wallace, 81 Baker	1442
Res. Charles S. Wright, 233 Roxbury	1523-M
Res. Eugene B. Riley, 100 Blake	1101-W
Res. Wm. H. Philbrick, 83 Elm	660
Res. F. H. Whitcomb, 171 West	356-M
Board of Health	977
Res. Fred C. Nims, 391 Court	68-M
Res. T. J. Locke	1286-M
Incinerator	6-W

WARD OFFICERS

MODERATORS

Ward 1.—Arthur A. Wallace.
Ward 2.—Bertram A. Powers.
Ward 3.—George F. Kingsbury.
Ward 4.—Daniel M. Spaulding.
Ward 5.—John H. Kennedy.

CLERKS

Ward 1.—William J. Callahan.
Ward 2.—Glen N. Rowell.
Ward 3.—Leroy E. Fiske.
Ward 4.—Edwin D. Hayward.
Ward 5.—John F. Shea.

SELECTMEN

Ward 1.—Albert C. Graves.
Waldo W. Buckminster.
Benjamin P. Hopkins.

Ward 2.—Don J. Williams.
Sidney J. Sawyer.
Karl B. Greene.

Ward 3.—Hervey P. Bemis.
William P. Baldwin.
Earl W. Little.

Ward 4.—Lewis H. Dean.
Frank E. Chase.
Wilder F. Gates.

Ward 5.—Richard J. Keyes.*
Homer L. Trask.**
Alexander S. Bruder.
Clare E. Conant.

SUPERVISORS

Ward 1.—Charles S. Wright.
Ward 2.—Carlos L. Seavey.
Ward 3.—Henry L. Barrett.
Ward 4.—Charles A. Kingsbury.
Ward 5.—John B. Dee.

BALLOT INSPECTORS

Appointed by the Board of Mayor and Aldermen

Ward 1.—Merrick S. Tibbetts.
Ethel B. Davis.
Milan F. Jones.
Joseph A. Ryan.

*Resigned. **Appointed May 23; Sworn June 15, 1928.

Ward 2.—Theodore P. Barton.
Verne C. Swan.
George J. Bennett.
Bernard J. Gilbo.

Ward 3.—Mildred E. Kingsbury.
John H. Fitzgerald.
William T. Winn.
Cameron M. Empey.

Ward 4.—Daniel E. Hathorn.
Thomas M. Aldrich.
Edward J. Carr.
William E. Sweeney.

Ward 5.—Lula F. Lesure.
Roger W. Goodnow.
Thomas R. Pickett.
Michael A. Holleran.

BALLOT INSPECTORS

Ward 1.—Charles R. Rodgers.
Ethel B. Davis.
Arthur Boufford.
James Keane.

Ward 2.—Theodore P. Barton.
Verne C. Swan.
Daniel R. Cahalane.
George J. Bennett.

Ward 3.—Mildred E. Kingsbury.
Cameron M. Empey.
John H. Fitzgerald.
William T. Winn.

Ward 4.—Daniel E. Hathorn.
Burtis L. Parkman.
William E. Sweeney.
Edward J. Carr.

Ward 5.—Lula F. Lesure.
Roger W. Goodnow.
Thomas R. Pickett.
Michael A. Holleran.

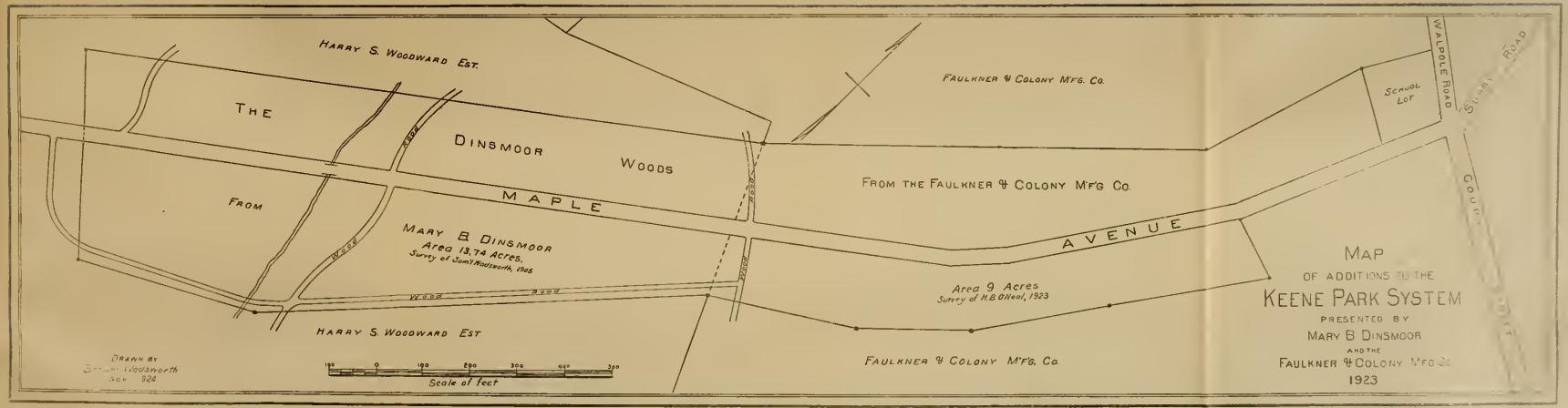
Harry S. Woodward Est.
The
Dinsmoor
Woods
From
Maple
Avenue
Mary B Dinsmoor
Area 13.74 Acres.
Survey of Samt Hodsworth, 1905
Harry S. Woodward Est
Faulkner & Colony Mfg. Co.
From the Faulkner & Colony Mfg Co.
Area 9 Acres
Survey of H.B. O'Neal, 1923
Faulkner & Colony Mfg. Co.
School Lot
Walpole Road
Sunset Road
Court
Drawn by
Samuel Woodsworth
Nov 1924
Scale of feet
Map
of additions to the
Keene Park System
presented by
Mary B Dinsmoor
and the
Faulkner & Colony Mfg Co
1923

AREA OF KEENE PUBLIC PARKS, CITY LANDS AND CEMETERIES

Ward 1,	2,810 acres
Ward 2,	5,275 "
Ward 3,	2,310 "
Ward 4,	8,780 "
Ward 5,	4,510 "
Total area of Keene, 37 sq. miles,	23,685 acres

PARKS AND CITY LANDS

Wheelock Park, original gift, ward 4,	23.97 acres
Wheelock Park, addition, ward 4,	15.35 "
Ladies' Wildwood Park, ward 4,	12.25 "
Robin Hood Forest, ward 2,	83. "
City Park, ward 2,	16.15 "
Children's Wood, ward 2,	12. "
Minister Lot, ward 2,	55.50 "
Central Park, ward 3,	.40 "
Ashuelot Park, ward 5,	1. "
Faulkner & Colony, ward 4,	7.50 "
Dinsmoor Woods, ward 4,	13. "
Fuller Park, ward 2,	3.82 "
Total parks,	243.94 acres
City Pasture, Richards & Woodward Lot, ward 1,	80.40 acres
Sylvan Lake Lot, ward 3,	73.97 "
Stone Crusher Lot, ward 2,	14.37 "
Brooks Land, Beech Hill,	1. "
Drummer Land, ward 3,	135. "
Roux Gravel Bank, ward 3,	2.95 "

Lane Lot, ward 5, estimated,	30.00 acres
Merchant Gravel Bank, ward 2,	.90 "
Fairfield Land, ward 1,	18.60 "
Russell and Tucker Lands, Chesterfield road,	.50 "
Total city lands,	357.69 acres

CEMETERIES

Woodland, East, ward 2,	26.10 acres
Woodland, West, ward 2,	12.25 "
Greenlawn, ward 2,	8. "
Washington, ward 2,	1.68 "
North, ward 4, estimated,	.75 "
West Keene, ward 5,	2.63 "
West Hill, ward 4, estimated,	.25 "
Ash Swamp, ward 5, estimated,	.10 "
Catholic, East of Main street, ward 1,	6.25 "
Catholic, West of Main street, ward 5,	12.85 "
Total cemeteries,	70.90 acres

LENGTH AND WIDTH

Greatest length of Keene, east and west,	8.163 miles
Greatest width of Keene, north and south,	6.562 "

AREA OF KEENE, N. H., BY WARDS, WITH AREA OF PARKS AND CEMETERIES

Ward	Total Area	Parks	Cemeteries	Acreage Remaining
1,	2,810 acres		6 acres	2,804
2,	5,275 acres	170.47 acres	48 acres	5,056.53
3,	2,310 acres	.40 acres		2,309.6
4,	8,780 acres	51.57 acres	1 acre	8,727
5,	4,510 acres	1.	16 acres	4,494
	23,685 acres	223.44 acres	71 acres	23,390.78

RELATIVE AREA OF LAND AND DATER IN THE CITY OF KEENE

Ward	Land	Water	Total
1,	2,773 acres	37 acres	2,810 acres
2,	5,208 acres	67 acres	5,275 acres
3,	2,255 acres	55 acres	2,310 acres
4,	8,693 acres	87 acres	8,780 acres
5,	4,471 acres	39 acres	4,510 acres
Total,	23,400 acres	285 acres	23,685 acres

POPULATION

	1900	1910	1920
Ward 1	2,488	2,898	3,305
Ward 2	1,896	1,971	2,203
Ward 3	1,926	1,974	2,122
Ward 4	1,384	1,526	1,675
Ward 5	1,471	1,699	1,905
	9,165	10,068	11,210

APPROXIMATE AREA OF LAND OF THE CITY OF KEENE IN NELSON AND ROXBURY

Land around Echo lake, including water, Nelson,	77 acres
Land around Echo lake, including water, Roxbury,	785 "
Cota farm,	160 "
Buckminster lot,	60 "
Munsell lot,	30 "
Sipson lot,	1 "
French land,	11 "
Mark land,	79 "
Story land,	140 "
Kirk land,	18 "

Woodward farm and lands,	118 acres
Cass quarry and other lands,	72 "
Thayer land,	100 "
Total,	1,651 acres

In addition to the above the city owns and controls the stone and quarry rights on about 125 acres of land.

Area of Echo lake,	140 acres
Area of Goose pond and lot,	74 "
Area of Goose pond and islands,	52½"

DISTRIBUTION OF THE POPULATION OF KEENE (CITY PROPER) AS INDICATED BY DWELLINGS, ACCORDING TO THE MAP OF KEENE, CORRECTED TO NOVEMBER, 1920

(Each tenement that has a separate number is counted as one dwelling.)

In the northeast quarter, north of Roxbury street and east of the center of Main street, produced northerly,	637
Northwest quarter, north of West street and west of line as above,	562
Southeast quarter, south of Roxbury street and east of Main,	585
Southwest quarter, south of West street and west of Main,	371
Total number,	2,155

North of the center line of West and Roxbury streets,	1,199
South of same,	956
East of the center line of Main street, produced as above,	1,122
West of the same,	933

Ward 1, to limits of the map,	585
Ward 2, to limits of the map,	473
Ward 3, to limits of the map,	447
Ward 4, to limits of the map,	279
Ward 5, to limits of the map,	371

The center of population as indicated above has moved southerly and is now near the northwest corner of the High School lot on Washington street.

ALTITUDES, KEENE AND ROXBURY ABOVE SEA LEVEL

On line of Water Works:

Echo lake,	1,321 feet
Upper dam, Roaring brook,	991 "
Lower dam,	738 "
Beech hill, over pipe,	866 "
Sylvan lake,	640 "
Octagon reservoir,	640 "
Beech hill reservoir,	597 "
Railroad crossing, Main street,	483 "

High lands in Roxbury:

Bassett hill,	1,639 feet
Banks hill,	1,561 "
Parker hill,	1,630 "
Horse hill,	1,530 "
Bald hill,	1,581 "

High lands around Keene:

Beech hill, at Horatian tower,	1,059 feet
Beech hill, north part,	1,060 "
Floor of Horatian tower,	1,084 "

Hyland Hill, in Westmoreland, near town line,	1,525 feet
West hill, north peak,	1,168 "
West hill, south peak,	1,366 "
Stearns hill,	1,310 "
Gray's hill,	1,385 "
In north woods,	1,251 "
Surry mountain, near town line,	1,000 "
Surry summit, railroad,	830 "

LENGTH OF PAVEMENTS IN THE CITY OF KEENE

Granite block,	470 feet	.09 miles
Cement,	28,254 "	5.36 "
Macadam,	24,890 "	4.71 "
Bituminous macadam,	6,732 "	1.28 "
Brick,	3,300 "	.64 "
Total pavements,	63,646 feet	12.08 miles
Length of tar concrete sidewalks,	36,882 feet	7. miles
Length of cement concrete sidewalks,	29,274 "	5.45 "

LENGTH OF ROADS IN KEENE

Including the roads in use at the present time, as well as the old main roads that are but little used, but not discontinued.

Total length of roads,	54.96 miles
Total length of streets,	44.37 "
Total length of highways,	99.33 miles

For a brief history of the highways of Keene see City Report of 1919, page 47.

A LIST OF BRIDGES AND LARGE CULVERTS IN KEENE WITH LOCATION, METHOD AND DATE OF CONSTRUCTION

(Numbers refer to location on accompanying map.)

No.	Stream	Location	Method of Construction	Date
1.	The Branch	Main street	Stone arch, four arches	About 1840
2.	Beaver brook	Main street	Concrete, encased I beams	1914
3.	Ashuelot river	Appleton street	Wood (Discontinued as a public highway)	About 1820
4.	Ashuelot river	Winchester street	Steel truss and beams, concrete floor	1910
5.	Ashuelot river	Island street	Steel truss and beams, concrete floor	1921
6.	Ashuelot river	West street	Iron truss and beams, plank floor	1900
7.	City ditch	Pearl street	Concrete culvert	1921
8.	Ash Swamp ditch	Winchester street	Reinforced concrete	1910
9.	Ash Swamp ditch	Winchester street	Steel tubes and concrete	1910
10.	Ash Swamp brook	Winchester street	Steel beams and arches, concrete floor	1910
11.	Ditch	Winchester street	48-inch steel tube and concrete	1908
12.	Ash Swamp brook	Winchester, old road	Concrete, encased I beams	1915
13.	Ash Swamp brook	Meadow road	Wood	
14.	Ash Swamp brook	Old Meadow road	Wood	
15.	White brook	West street	Concrete, encased I beams	1915
16.	Small brook	West hill base road	Wood	
17.		West hill base road	Wood	

No.	Stream	Location	Method of Construction	Date
18.	Small brook	Old Chesterfield road	Wood	
19.		Swanzey hill road	Wood	
20.	White brook	Whitcomb's mills r'd	Concrete, encased I beams	1921
21.	White brook	Arch street	Concrete, encased I beams	1915
22.	Stearns brook	Pemberton road	Wood (discontinued)	
23.	Stearns brook	Chesterfield road	Concrete, encased I beams	1915
24.	Small brook	Chesterfield road	Concrete, encased I beams	1915
25.	Stearns brook	Grimes road	Wood	
26.	Small brook	Grimes road	Wood	
27.		Chesterfield road	Refers to six stone culverts	
28.	Small brook	Stearns or Glebe road	Wood	
29.	White brook	Old town farm road	Wood	
30.	Over railroad	Westmoreland road	Wood truss, built and maintained by the R. R. Co.	
31.	Black brook	Arch street	Concrete, encased I beams	1915
32.	Black brook	Arch street	Steel beam, concrete floor	1915
33.	Black brook	Summit road	Reinforced concrete T. beam	1920
34.	Dickinson brook	Summit road	Reinforced concrete slab	1918
35.	Black brook	Wyman road	Reinforced concrete slab	1915
36.	Dry bridge	Court street	Concrete, encased I beams	1915
37.	Ashuelot river	Court street	Stone arch, two arches	About 1840
38.	Darling brook	Surry west road	Stone culvert	

No.	Stream.	Location.	Method of Construction.	Date.
39.	Darling brook	Darling road	Stone culvert	
40.	Goose pond brook	Surry east road	Reinforced concrete	1921
41.	Goose pond brook	Goose pond road	Wood	
42.	Sturtevant brook	Surry east road	Concrete, encased I beams	1915
43.	Beaver brook	Sullivan road	Concrete, encased I beams	1915
44.	Ditch	Sullivan road	Tile pipe and concrete	1915
45.	Wilder brook	Sullivan road	Reinforced concrete slab	1915
46.	Wilder brook	West side road	Double concrete culvert	1911
47.	Wilder brook	Belvedere road, lower bridge	Wood	
48.	Wilder brook	Belvedere road, middle bridge	Wood	
49.	Wilder brook	Belvedere road, upper bridge	Wood	
50.	Beaver brook	West side road, Fall hill	Reinforced concrete T. Beams	1911
51.	Beaver brook	West side road, near Concord road	Reinforced concrete T. Beams	1911
52.	Beaver brook	Concord road	Reinforced concrete slab	1922
53.	Small brook	Concord road, near Nurse road	Reinforced concrete slab	1916
54.	Ferry brook	Sullivan road	Wood	

No.	Stream.	Location.	Method of Construction.	Date.
55.	Ferry brook	Ferry brook road	Wood	
56.	Ferry brook	Concord road	Concrete, encased I beams	1916
57.	North Branch	Eveleth road	Steel truss and beams, wood floor	1907
58.	North Branch	Branch road	Steel truss and beams, wood floor. Maintained by Keene and Roxbury jointly	1908
59.	Estey brook	Concord road	3′ x 6′ concrete, reinforced	1924
60.	Small brook	Branch road near H. W. Nims	Reinforced concrete slab	1916
61.	North branch	Roxbury middle road	Steel truss and beams, plank floor	1908
62.	North branch	Roxbury road	Steel truss and beams, plank floor. Built and maintained by the town of Roxbury	1908
63.	East branch	Branch road	Steel truss and beams, wood floor	1907
64.	Small brook	Marlboro road, near town line	Reinforced concrete slab	1907
65.	Tail race	Marlboro road, South Keene	Concrete, encased I beams	1914
66.	The Branch	Marlboro road, South Keene	Iron truss and beams, plank floor	1900
67.	Tail race	Swanzey Factory r'd	Steel beams and arches, concrete floor	1909
68.	Tail race	Swanzey Factory r'd	Stone. Maintained by D. R. & F. A. Cole	
69.	Beaver brook	Baker street	Concrete, encased I beams	1915

No.	Stream.	Location.	Method of Construction.	Date.
70.	Beaver brook	Marlboro street	Concrete, encased I beams	1913
71.	Beaver brook	Myrtle street	Wood	
72.	Reservoir brook	Victoria street	Reinforced concrete slab	1914
73.	Beaver brook	Water street	Reinforced concrete beams and slab	1923
74.	Beaver brook	Harrison street	Reinforced concrete slab	1922
75.	Beaver brook	Church street	Concrete, encased I beams	1914
76.	Beaver brook	Roxbury street	Reinforced concrete slab	1922
77.	Beaver brook	Spring street	Reinforced concrete beams and slab	1923
78.	Beaver brook	Beaver street	Reinforced concrete slab	1922
79.	Beaver brook	Woodland cemetery foot bridge	Steel beams, concrete floor	1903
80.	Beaver brook	Woodland cemetery	Steel beams, concrete floor	1901
81.	Beaver brook	George street	Reinforced concrete slab	1922
82.	Tail race	George street	Stone	
83.	Beaver brook	Giffin street	Concrete, encased I beams	1915
84.	Canal	Giffin street	Stone	
85.	Fisher b'k Branch	Elm street	30-inch steel pipe and concrete	1909
86.	Same brook	Elm street	Stone	
87.	Fisher brook	Court street	48-inch iron pipe and earth fill	1902

RECAPITULATION

Method of Construction.	No. of each
Stone arch,	2
Other stone bridges,	12
Steel truss, concrete floor,	2
Steel truss, plank floor,	6
Steel and tile pipes and concrete,	5
All concrete and steel,	44
All wood,	18
*Total,	89

*Number 27 refers to 5 extra culverts.

TOWN LINE PERAMBULATIONS, 1927 AND EACH SEVEN YEARS THEREAFTER.

Number of stone posts on the main roads,	21
Number of monuments, consisting of a stake with stones around it, that have to be found, renewed and marked,	126

A TABLE OF THE LENGTHS OF THE STREETS AND ROADS OF KEENE

Taken from actual measurement, recorded layouts and other available data, and including all public streets laid out, and all private ways used for public travel.

CITY STREETS.

Name of Street	No. of Feet
Adams,	1,426
Allen court,	1,300
Appian Way,	1,048
Appleton, about,	1,900
Arch, to Westmoreland road,	4,570
Armory,	1,535
Ashuelot,	1,173
Ashuelot court,	360
Avon,	641
Baker,	2,530
Baldwin,	398
Barcomb,	431
Barker,	421
Beaver,	2,750
Beech,	745
Blake,	1,133
Blossom,	495
Boston place,	212
Bridge court,	278
Brook,	640
Bruder,	630
Butler court,	1,055
Carpenter,	1,089
Carroll,	2,058
Castle,	953
Cemetery,	208

Name of Street	No. of Feet
Central avenue,	317
Central square, about	650
Center,	378
Chestnut,	386
Church,	2,925
Colony Court,	431
Colorado,	1,032
Commercial,	510
Congress,	1,428
Coolidge,	454
Cottage,	570
Court, to Holbrook road,	10,573
Crescent,	847
Cross,	1,460
Crossfield,	183
Damon Court,	410
Dartmouth,	486
Davis,	1,581
Douglass,	1,093
Dover,	837
Duffy Court,	165
Dunbar,	995
Eastern avenue,	3,231
Edgewood avenue,	1,309
Edwards,	568
Elliot,	530
Ellis court,	490
Elm,	7,484
Emerald,	1,415
Fairfield court,	255
Fairmount,	359
Fairview,	996
Federal,	188
Forest,	1,390
Foster,	1,030

Name of Street	No. of Feet
Foundry, about	500
Fowler,	478
Franklin,	926
Gardner,	426
Gates,	552
George,	2,107
Giffin,	808
Gilsum, to house 252,	3,050
Grandview,	568
Grant,	957
Green,	412
Green court,	140
Greenlawn,	361
Greenwood avenue,	2,675
Greenwood court,	140
Grove,	905
Gurnsey,	495
Hardy Court,	456
Harrison,	740
Hart place,	300
High,	1,737
Hooper,	600
Howard,	1,897
Howard court,	340
Hyde,	741
Hyde Extension,	285
Island,	2,012
Jennison,	365
June street,	583
Kelleher,	879
Kenworth avenue,	1,100
Kingsbury,	487
Knight, about,	1,950
Lamson,	427
Laurel,	897

Name of Street	No. of Feet
Leverett,	753
Linden,	261
Lincoln, North,	3,344
Lincoln, South,	1,983
Lynwood avenue,	1,223
Madison,	1,010
Main, to Swanzey line,	9,720
Maple,	467
Marlboro, to house 702, South Keene,	11,150
Martin,	750
May,	325
McKinley,	1,215
Mechanic,	822
Middle,	398
Monadnock,	606
Monadnock court,	158
Myrtle,	826
Mystic place,	220
Nelson,	930
Ninety-third,	283
North,	2,236
Norway avenue,	330
Oak,	471
Page,	988
Park,	578
Park avenue, to Wheelock park,	2,405
Pearl,	4,038
Perham,	435
Pine,	620
Pine avenue,	1,770
Pitcher, to north line of railroad land,	780
Pleasant,	444
Portland,	577
Probate,	665
Proctor court,	485

Name of Street	No. of Feet
Prospect,	850
Putnam,	298
Railroad,	1,289
Railroad square, to St. James street,	400
Ralston,	941
Reservoir,	990
Richardson court,	574
Ridgewood avenue,	407
River,	1,697
Riverton,	493
Roosevelt,	461
Roxbury, to junction with Water street,	4,600
Roxbury court,	302
Rule,	2,184
Russell,	1,893
School,	1,830
South,	766
Spring,	1,125
Spruce,	1,605
St. James,	268
Sullivan,	2,369
Summer,	706
Taylor,	520
Terrace,	1,135
Tiffin,	214
Towns,	228
Union,	1,133
Valley,	1,097
Vernon,	534
Victoria,	866
Walker,	260
Washington, to Beaver brook bridge,	6,872
Washington avenue,	660
Water, to junction with Roxbury street,	4,800
Wells,	165

Name of Street	No. of Feet
West, to Blossom street,	7,055
Wheelock,	1,245
Wilber,	1,342
Wilcox,	352
Wilder, about,	900
Wilford,	421
Willow,	827
Willow Court,	206
Wilson,	1,217
Winchester,	8,900
Winchester court,	545
Winter,	894
Woodburn,	1,190
Woodbury,	1,663
Wright,	561
Wyman Way,	1,007

Total length, 234,309 feet, or 44.37 miles.

LENGTH OF ROADS IN KEENE

Including the roads in use at the present time, as well as the old main roads that are but little used, but have not been discontinued.

Roads	Length in Rods
Bradford avenue,	210
Branch, length of road in Keene,	475
Chapman,	560
Chesterfield,	1,020
Concord,	1,105
Daniels hill,	124
Darling,	85
Dort,	147
Eveleth,	53
Felt,	141
Gilsum, hill road,	530
Gilsum, old road,	1,006
Gilsum, brook road,	1,090
Goose pond,	51

Roads	Length in Rods
Graves,	130
Hastings avenue,	206
Maple avenue,	353
Marlboro, from South Keene,	416
Matthews,	77
Meadow roads, including Pitcher street from the railroad and the road leading from Pearl street,	433
Nims,	450
Nurse,	456
Roxbury, south road from the junction of Water street,	460
Roxbury, middle road,	460
Silent Way, to end of layout,	19
South Keene Depot,	37
Sullivan, from Concord road,	321
Sullivan, west branch,	175
Sullivan, Sawyer road,	21
Sullivan, brook road,	244
Surry, east road,	690
Surry, west road,	525
Swanzey, from Main street,	23
Swanzey Factory, to town line,	145
Thompson, Aaron road,	100
Towns, Samuel road,	68
Town farm,	140
Walpole, from Court street,	983
West hill, base,	425
Westmoreland, Grimes to the D. B. Stearns place,	265
Westmoreland, old or Hurricane,	1,333
Westmoreland, summit,	1,200
Whitcomb's mills,	210
Wilder,	164
Wyman,	462

Total length of roads, 17,588 rods, or 54.96 miles
Total length of streets, 44.37 miles

Total length of highways, 99.33 miles

ELECTRIC LIGHTS

The Public Service Company of New Hampshire now has 629 incandescent, and 45 ornamental lights located in the City of Keene.

LOCATIONS OF 60 CANDLEPOWER LIGHTS

December 1, 1927

Adams St. opposite 31 Adams, cor. Elliot—W-267.
Adams St. opposite No. 61—W-266.
Adams St. opposite No. 79, cor. Gates—W-264.
Adams St. opposite No. 111, cor. Monadnock—W-263.
Allen Ct. opposite No. 15—W-152.
Allen Court opposite No. 30.
Appleton St. opposite No. 26—W-239.
Appian Way opposite No. 72—W-220.
Appian Way opposite No. 30—W-221.
Arch St. opposite No. 8—W-67.
Arch St. opposite No. 18—W-68.
Arch St. opposite No. 34—W-69.
Arch St., opposite No. 42.
Arch St., opposite No. 49—W-70.
Arch St. opposite No. 62, cor. Bradford—W-71.
Arch St. opposite No. 77—W-72.
Arch St. opposite No. 91—W-73.
Armory St. opposite No. 137—W-165.
Armory St. opposite No. 43, cor. Spruce—W-160.
Armory St. opposite No. 93, cor. North—W-164.
Ashuelot St. opposite No. 99, cor. Park—W-96.
Ashuelot St. opposite No. 30—W-94.
Ashuelot St. opposite No. 51—W-95.
Avon St. 1st light—W-356.
Avon St. 2nd light—W-355.

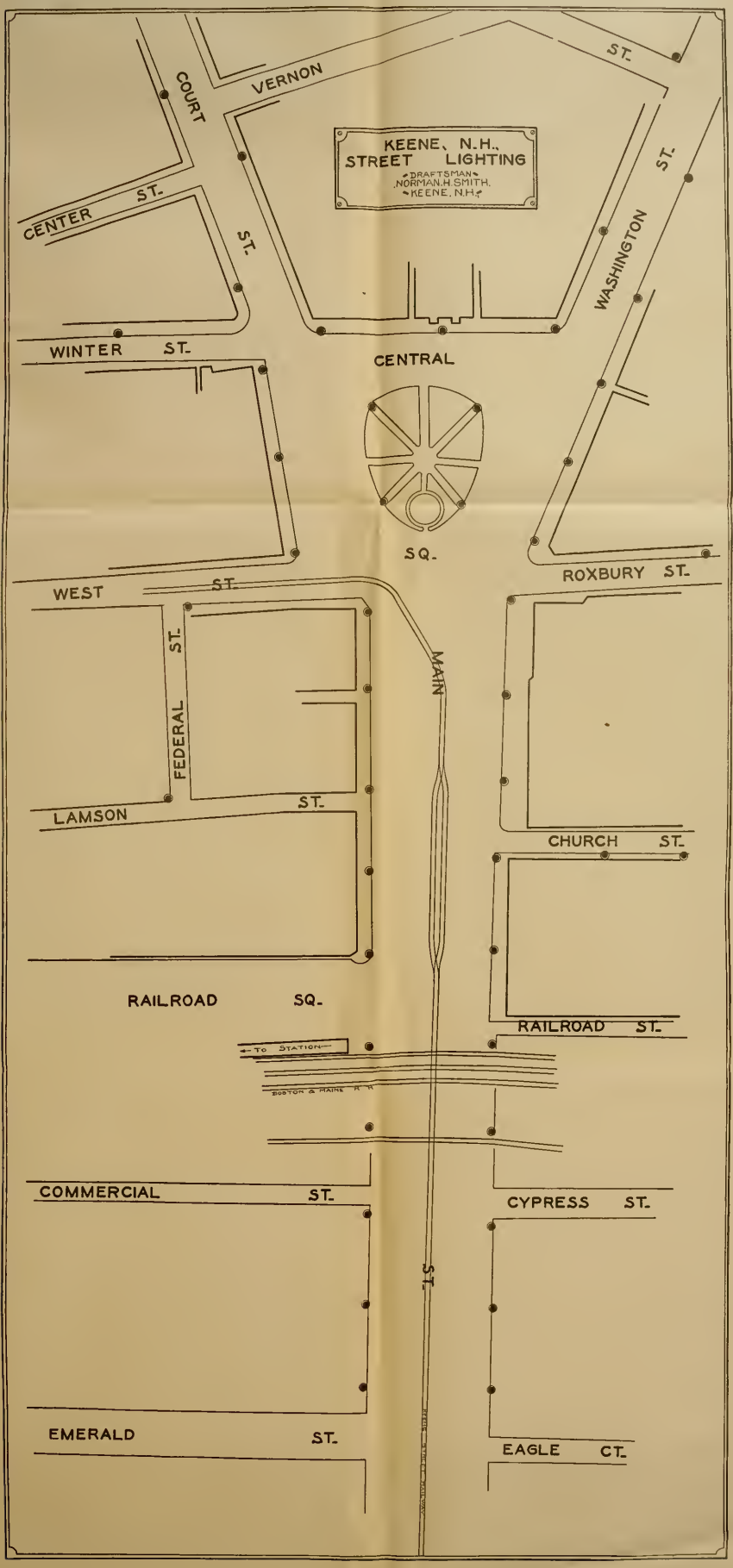
KEENE, N.H.,
STREET LIGHTING
DRAFTSMAN
NORMAN H. SMITH.
KEENE, N.H.
COURT
VERNON
ST.
CENTER ST.
ST.
WASHINGTON
ST.
WINTER ST.
CENTRAL
SQ.
ROXBURY ST.
WEST ST.
FEDERAL ST.
MAIN
LAMSON ST.
CHURCH ST.
RAILROAD SQ.
RAILROAD ST.
← TO STATION
BOSTON & MAINE R.R.
COMMERCIAL ST.
CYPRESS ST.
ST.
EMERALD ST.
EAGLE CT.

Baker and Dartmouth—W-360.
Baker St. opposite No. 153—W-359.
Baker St. opposite No. 57, cor. Adams—W-262.
Baker St. opposite No. 217, cor. Congress—W-282.
Baker St. opposite No. 28—W-261.
Baker St. opposite No. 114, cor. Kelleher—W-278.
Baldwin St. corner Armory St.
Barker and Putnam St.—W-357.
Beaver St. opposite No. 13—E-116.
Beaver St. opposite No. 38, cor. Page—E-115.
Beaver St. opposite No. 59, cor. Brook—E-114.
Beaver St. opposite No. 77, cor. Damon ct.—E-112.
Beaver St. opposite No. 98, cor. Franklin—E-110.
Beaver St. opposite No. 120, cor. Dover—E-109.
Beaver St. opposite No. 149, cor. Beech—E-106.
Beaver St. opposite No. 181, cor. Douglass—E-104.
Beaver St. opposite No. 205, cor. Grant—E-101.
Beaver St. opposite No. 235, cor. N. Lincoln—E-99.
Beaver St. opposite No. 264, cor. Oak—E-100.
Beech St. opposite No. 51—E-107.
Beech St. opposite No. 18—E-108.
Belmont Ave. cor. Amherst.
Belmont ave. cor. Yale.
Blake St. opposite No. 37—W-217.
Blake St. opposite No. 96.
Blossom St. cor. Ridgwood ave.
Boston Place opposite No. 14—W-368.
Brook St. opposite No. 21—E-119.
Brook St. opposite No. 46—E-118.
Bruder Ct. opposite No. 19.
Butler Ct. opposite No. 60—W-8.
Butler Ct. opposite No. 39—W-7.
Butler Ct. opposite No. 96—W-365.
Carroll St. opposite No. 22—E-191.
Carroll St. opposite No. 47, cor. High—E-185.
Carroll St. opposite No. 74—E-186.

Carroll St. opposite No. 112—E-187.
Carroll St. opposite No. 155, cor. Spruce—W-162.
Carroll St., corner North.
Carpenter St. opposite No. 48, cor. Kingsbury—E-24.
Carpenter St. opposite No. 78, cor. Fowler—E-23.
Castle St. opposite No. 43, cor. River—W-99.
Castle St. opposite No. 77, cor. Barker—W-97.
Castle St. opposite Colorado St.
Centre St. opposite No. 23—W-180.
Chestnut St. opposite No. 18.
Church St. opposite No. 41, cor. Wells—E-60.
Church St., opposite No. 56.
Church St. opposite No. 71—E-61.
Church St. opposite No. 97, cor. Norway Ave.—E-63.
Church St. opposite No. 121—E-50.
Church St. opposite No. 135, cor. Harrison—E-49.
Church St. opposite No. 170, cor. Gurnsey—E-48.
Church St. opposite No. 202, cor. Edwards—E-47.
Church St. opposite No. 226—E-46.
Church St. opposite No. 263, cor. Valley—E-41.
Church St. opposite No. 245, cor. Probate—E-45.
Church St. opposite No. 289—E-40.
Coolidge St. opposite No. 21—E-193.
Colorado St. opposite No. 17—W-104.
Colorado St. opposite No. 39—W-103.
Colorado St. opposite No. 64—W-102.
Colorado St. opposite No. 88, cor. Park—W-101.
Colony Court opposite No. 28—E-262.
Congress St. Narrow Web—W-361.
Congress St. Morgan Mfg. Co.—W-362.
Congress St. opposite No. 33—W-281.
Congress St. opposite No. 71—W-280.
Cottage St. opposite No. 22—E-149.
Cottage St. opposite No. 51—E-150.
Court St. opposite No. 49—W-178.
Court St. opposite No. 65—W-176.

Court St. opposite No. 81—W-175.
Court St. opposite No. 91—W-174.
Court St. opposite No. 110—W-173.
Court St. opposite No. 122—W-171.
Court St. opposite No. 137—W-123.
Court St. opposite No. 151—W-124.
Court St. opposite No. 161—W-125.
Court St. opposite No. 180—W-126.
Court St. opposite No. 197—W-127.
Court St. opposite No. 209—W-128.
Court St. opposite No. 234—W-129.
Court St. opposite No. 248—W-130.
Court St. opposite No. 272—W-131.
Court St. opposite No. 289—W-363.
Court St. at Watering trough—W-343.
Court St. opposite No. 306—W-136.
Court St. opposite No. 327—W-137.
Court St. opposite No. 350—W-138.
Court St. opposite No. 374—W-140.
Court St. opposite No. 622—W-154.
Court St. opposite No. 644—W-155.
Court St. opposite No. 600—W-153.
Court St. opposite No. 394—W-143.
Court St. opposite No. 416—W-144.
Court St. opposite No. 454—W-145.
Court St. opposite No. 480—W-146.
Court St. opposite No. 504—W-147.
Court St. opposite No. 533—W-148.
Court St. opposite No. 555—W-149.
Court St. opposite No. 572—W-150.
Court St. opposite No. 583—W-151.
Crescent St. opposite No. 8—W-31.
Crescent St. opposite No. 43—W-370.
Cross St. opposite No. 124—E-200.
Cross St. opposite No. 82—E-197.
Cross St. opposite No. 57—E-196.

Cross St. opposite No. 40—E-194.
Cross St. opposite No. 21—E-136.
Damon Ct. opposite No. 27—E-113.
Dartmouth St. opposite No. 11—W-283.
Dartmouth St. opposite No. 23—W-351.
Davis St. at B. & M. Crossing—W-344.
Davis St. opposite No. 83, cor. Blake—W-213.
Davis St. opposite No. 53, cor. Wilson—W-214.
Davis St. opposite No. 29—W-215.
Davis St. near Main—E-2.
Davis St. opposite No. 107, cor. Wilcox Terrace—W-212.
Douglass St. opposite No. 15—E-88.
Douglass St., opposite No. 41—E-89.
Douglass St. opposite No. 89—E-105.
Dover St. opposite No. 25—E-82.
Dover St. opposite No. 62—E-83.
Dunbar St. opposite No. 144 Main St.—E-15.
Dunbar St. opposite No. 18—E-14.
Dunbar St. opposite No. 40—E-13.
Dunbar St. opposite No. 52—E-12.
Dunbar St. opposite No. 78, cor. Crossfield—E-11.
Dunbar St. opposite No. 94—E-10.
Eastern Ave. opposite No. 31.
Eastern Ave. opposite No. 57—E-32.
Eastern Ave. opposite No. 90—E-33.
Eastern Ave. opposite No. 129—E-264.
Eastern Ave. opposite No. 143—E-265.
Eastern Ave. opposite No. 152—E-266.
Eastern Ave. opposite No. 170—E-267.
Eastern Ave. opposite No. 182—W-309.
Edgewood Ave. opposite No. 14—W-256.
Edgewood Ave. cor. Kenworth Ave.
Edwards St. opposite No. 36.
Elliot St. opposite No. 11—W-223.
Elliot St. opposite No. 31—W-268.
Ellis Ct. opposite No. 29—E-253.

Elm St. opposite No. 29—E-208.
Elm St. opposite No. 74—E-201.
Elm St. opposite No. 99—E-198.
Elm St. opposite No. 147, cor. High—E-190.
Elm St. opposite No. 126—E-199.
Elm St. opposite No. 172.
Elm St. opposite No. 193—E-189.
Elm St. opposite No. 347—W-167.
Elm St. opposite No. 309, cor. North—W-166.
Elm St. opposite No. 257, cor. Spruce—W-161.
Elm St. opposite No. 443—W-170.
Elm St. opposite No. 429—W-169.
Elm St. opposite No. 414—W-168.
Elm St. opposite No. 225—E-188.
Elm St. opposite No. 468—W-374.
Elm St. opposite No. 535—W-375.
Elm St. opposite No. 583—W-376.
Emerald St .opposite No. 7—W-203.
Emerald St. opposite No. 32—W-206.
Emerald St. opposite No. 53, cor. Wilson—W-207.
Emerald St. opposite No. 74—W-209.
Emerald St. opposite No. 105—W-210.
Emerald St. opposite No. 125—W-211.
Emerald St. opposite No. 142—W-2.
Fairfield Ct. opposite No. 17.
Fairview St. opposite No. 22—W-82.
Forest St. opposite No. 58, cor. Chestnut—W-157.
Forest St. corner Baldwin.
Forest St. opposite No. 97—W-159.
Forest St. opposite No. 29—W-156.
Foster St. opposite No. 28—W-312.
Foster St., opposite No. 71.
Franklin St. opposite No. 60—E-78.
Franklin St. opposite No. 28, cor. Spring—E-97.
Gardner St. opposite No. 20—W-311.
Gates St. opposite No. 21—W-265.

George St. opposite No. 44—E-156.
George St. opposite No. 92, cor. Knight—E-157.
George St. opposite No. 134, cor. Sullivan—E-158.
George St. opposite North Lincoln—E-159.
Griffin St. opposite No. 9.
Giffin St. opposite No. 21, cor. Knight—E-160.
Gilsum St. opposite No. 12—E-143.
Gilsum St. opposite No. 46—E-144.
Gilsum St. opposite No. 74—E-174.
Gilsum St. opposite No. 108—E-175.
Gilsum St. opposite No. 154—E-176.
Gilsum St. opposite No. 202—E-177.
Gilsum St. Corner Woodbury St.—E-251.
Grant St. opposite No. 21—E-103.
Grant St. opposite No. 45—E-102.
Grant St. opposite No. 75.
Green St. opposite No. 18—E-204.
Greenlawn St. opposite No. 33—E-139.
Greenlawn St., between School Buildings.
Greenwood Ave. opposite No. 16.
Grove St. opposite No. 76—W-313.
Grove St., at No. 51.
Grove St. opposite No. 39—W-314.
Gurnsey St. opposite No. 20.
Hardy Court opposite No. 28.
Harrison St. opposite No. 21—E-77.
High St. opposite No. 21—E-135.
High St. opposite No. 47, cor. Howard—E-183.
High St. opposite No. 73—E-184.
High St. opposite No. 152—W-187.
Hooper St. cor. Cady St.—W-372.
Howard St. opposite No. 19—E-192.
Howard St. opposite No. 82, cor. Maple—E-180.
Howard St. opposite No. 160, cor. Spruce—E-178.
Howard St. opposite No. 124—E-179.
Hyde St. opposite No. 47, cor. Wyman way.

Island St. at Bridge opposite No. 171—W-32.
Island St. opposite No. 136—W-33.
Island St. opposite No. 116—W-34.
Island St. opposite No. 25—W-37.
Island St. opposite No. 84—W-35.
Island St. opposite W-36 at B. & M. R. R. crossing.
Jennison St. opposite Gardner—W-312.
Keene City Clock No. 1—E-230.
Keene City Clock No. 2—E-231.
Keene City Clock No. 3—E-232.
Keene City Clock No. 4—E-233.
Kelleher St. opposite No. 34—W-276.
Kelleher St. opposite No. 58, cor. Monadnock—W-277.
Kenworth Ave. cor. Walker St.
Knight St. opposite No. 28.
Laurel St. opposite No. 65—W-358.
Laurel St. opposite No. 25.
Leverett St. opposite No. 42—W-100.
Leverett St. opposite No. 16—W-352.
Madison St. opposite No. 50, cor. Appian way—W-219.
Madison St. opposite No. 29—W-218.
Main St. by Catholic cemetery—W-251.
Main St. pole No. 106—W-250.
Main St. pole No. 109—W-249.
Main St. pole No. 112—W-248.
Main St. by Branch bridge—W-247.
Main St. opposite No. 549—W-252.
Main St. opposite No. 609—W-253.
Main St. opposite No. 540—W-246.
Main St. opposite No. 576—W-254.
Main St. opposite No. 643, cor. Edgewood Ave.—W-255.
Main St. opposite No. 679—W-259.
Main St. opposite No. 695—W-260.
Main St. opposite No. 522—W-245.
Main St. by Beaver Brook bridge No. 495—W-244.
Main St. opposite No. 459—W-243.

Main St. opposite No. 441—W-242.
Main St. opposite No. 419—W-241.
Main St. opposite No. 410—W-240.
Main St. opposite No. 400, cor. Appleton—W-238.
Main St. opposite No. 392, cor. Baker—W-237.
Main St. opposite No. 383—W-236.
Main St. opposite No. 380—W-235.
Main St. opposite No. 365—W-234.
Main St. opposite No. 358—W-233.
Main St. opposite No. 349, cor. Bruder Ct.—W-232.
Main St. opposite No. 340—W-231.
Main St. opposite No. 331, cor. Gates—W-230.
Main St. opposite No. 324—W-228.
Main St. opposite No. 305—W-227.
Main St. opposite No. 298, opp. Hospital—W-226.
Main St. opposite No. 284, cor. Elliot—W-224.
Main St. opposite No. 273—W-222.
Main St. opposite No. 266, cor. Proctor Ct.—W-332.
Main St. opposite No. 260—W-331.
Main St. opposite No. 246—W-330.
Main St. opposite No. 238—W-329.
Main St. opposite No. 232—W-328.
Main St. opposite No. 222—W-326.
Main St. opposite No. 174—E-242.
Main St. opposite No. 161, cor. Water—E-241.
Main St. opposite No. 156, cor. Davis—E-240.
Main St. opposite No. 143, cor. Dunbar—E-239.
Main St. opposite No. 134—E-238.
Main St. opposite No. 121, cor. Emerald—W-201.
Marlboro St. opposite No. 551—W-301.
Marlboro St. opposite No. 543—W-300.
Marlboro St. opposite No. 531—W-299.
Marlboro St. opposite No. 511—W-298.
Marlboro St. opposite No. 505—W-297.
Marlboro St. opposite No. 497—W-296.
Marlboro St. opposite No. 483—W-295.

Marlboro St. opposite No. 472—W-294.
Marlboro St. opposite No. 456—W-293.
Marlboro St. opposite No. 444, cor. Eastern Ave.—W-292.
Marlboro St. opposite No. 434—W-291.
Marlboro St. opposite No. 425—W-290.
Marlboro St. opposite No. 398—W-289.
Marlboro St. opposite No. 364, cor. Martin—W-288.
Marlboro St. opposite No. 340, cor. Prescott—W-287.
Marlboro St. opposite No. 296—W-286.
Marlboro St. opposite No. 275—W-285.
Marlboro St. opposite No. 249, cor. Laurel—W-284.
Marlboro St. opposite No. 216, at Bridge—W-279.
Marlboro St. opposite No. 187, cor. Kelleher—W-275.
Marlboro St. opposite No. 160, cor. Jennison—W-274.
Marlboro St. opposite No. 142—W-270.
Marlboro St. opposite No. 120—W-269.
Marlboro St. opposite No. 95, cor. Adams & Grove—W-317.
Marlboro St. opposite No. 80, cor. Willow—W-318.
Marlboro St. opposite No. 59—W-319.
Marlboro St. opposite No. 47—W-320.
Marlboro St. opposite No. 20—W-321.
Marlboro St. opposite No. 12—W-322.
Marlboro St. opposite No. 569—W-302.
Marlboro St. opposite No. 601—W-303.
Marlboro St. opposite No. 637—W-304.
Marlboro St. near Branch bridge—W-305.
Marlboro St. opposite No. 666—W-306.
Marlboro St. opposite No. 678—W-307.
Marlboro St. opposite No. 698—W-308.
Martin St. opposite No. 29—W-371.
Maple St. opposite No. 21—E-181.
Maple St. near Washington.
McKinley St. opposite No. 28, cor. Fairview—W-83.
McKinley St. opposite No. 20—W-84.
Mechanic St. opposite No. 67—W-177.
Mechanic St. opposite No. 51—E-207.

Mechanic St. opposite No. 29—E-206.
Mechanic St. opposite No. 10—E-209.
Middle St. opposite No. 17, cor. Centre—W-181.
Monadnock St., cor. South.
Myrtle St. opposite No. 37—W-315.
Myrtle St. at Foster St.—W-316.
North Lincoln St. opposite No. 24—E-98.
North Lincoln St. opposite No. 115—E-243.
North St. opposite No. 186—W-141.
North St. opposite No. 168—W-142.
Norway Ave. opposite Overall Shop—E-213.
Page St. opposite No. 29—E-117.
Page St. opposite No. 58—E-140.
Park Ave. opposite No. 5, cor. West—W-54.
Park Ave. opposite No. 10, cor. Burr Ave.—W-55.
Park Ave. opposite No. 20—W-56.
Park Ave. opposite No. 25—W-57.
Park Ave. opposite No. 35, cor. Russell—W-58.
Park Ave. opposite No. 42—W-59.
Park Ave. opposite No. 49, cor. Pine Ave.—W-60.
Park Ave. opposite No. 63—W-61.
Park Ave. opposite No. 74—W-62.
Park Ave. opposite No. 84, cor. Arch—W-63.
Park Ave. at Wheelock Park—W-64.
Park Ave. at Ladies' Park—W-65.
Park Ave. beyond Ladies' Park—W-66.
Park Ave., beyond W-66.
Park Ave. near Pine Bank St.
Park Ave., cor Arlington.
Park Ave., cor Stanhope St.
Park Ave. beyond Stanhope Ave.
Park St. opposite No. 26, cor. Wilder—W-93.
Pearl St. opposite No. 30—W-113.
Pearl St. opposite No. 78, at R. R.—W-114.
Pearl St. opposite No. 113—W-115.
Pearl St. opposite No. 162—W-116.

Pearl St. near No. 210—W-30.
Pearl St. opposite No. 235—W-29.
Pearl St. opposite No. 266, cor. Crescent—W-28.
Pearl St. opposite No. 315, cor. Wood—W-27.
Pearl St. opposite No. 339, cor. Wagner—W-364.
Pearl St. opposite No. 351—W-26.
Pearl St. corner Island.
Pine St. opposite No. 33—E-195.
Pine Ave. opposite No. 16, cor. Wheelock—W-75.
Pine Ave. opposite No. 17—W-76.
Pine Ave. opposite No. 29—W-77.
Pine Ave. opposite No. 45—W-78.
Pleasant St. opposite No. 28—E-205.
Portland St., corner Woodburn.
Portland St. corner River.
Prescott St. opposite No. 28.
Probate St. opposite No. 32—E-260.
Proctor Ct. opposite No. 29—W-333.
Prospect St. opposite No. 25—W-139.
Prospect St. opposite No. 39—W-369.
Prospect St. opposite No. 65, cor. Forest—W-163.
Ralston St. opposite No. 57—W-4.
Ralston St. opposite No. 29, cor. Davis—W-3
Railroad St. opposite No. 110 yard, cor. Harrison—E-54.
Railroad St. opposite No. 110 office—E-53.
Railroad St. opposite No. 92, cor. 93d—E-52.
Railroad St. opposite No. 61—E-57.
Railroad St. opposite No. 48—E-58.
Railroad Sq. Abbott Grocery—W-194.
Rear city hall—E-212.
Rear Water Works Office—E-214.
Richardson Ct. opposite No. 29—W-117.
River and Leverett Sts. opposite No. 49—W-98.
River and Putnam Sts.—W-354.
River St. opposite No. 65—W-378.
Riverton St. opposite No. 1—W-257.

Riverton St. opposite No. 15, cor. Kenworth Ave.—W-258.
Roosevelt St., cor. Fairview St.
Roxbury Court opposite No. 27.
Roxbury St. opposite No. 324, cor. Oak—E-94.
Roxbury St. opposite No. 299, cor. N. Lincoln—E-91.
Roxbury St. opposite No. 270, cor. Grant—E-90.
Roxbury St. opposite No. 248, cor. Douglass—E-87.
Roxbury St. opposite No. 229, cor. Probate—E-86.
Roxbury St. opposite No. 212, cor. Beech—E-85.
Roxbury St. opposite No. 200, cor. Edwards—E-84.
Roxbury St. opposite No. 179, cor. Dover—E-81.
Roxbury St. opposite No. 163, cor. Gurnsey—E-80.
Roxbury St. opposite No. 147, cor. Franklin—E-79.
Roxbury St. opposite No. 130, cor. Harrison—E-76.
Roxbury St. opposite No. 87, cor. Norway Ave. & Roxbury Ct. —E-74.
Roxbury St. opposite No. 337, cor. Terrace—E-258.
Roxbury St. opposite No. 369, cor. Reservoir—E-95.
Roxbury St. opposite No. 403—E-96.
Roxbury St. opposite No. 115—E-75.
Roxbury St. opposite No. 65—E-73.
Roxbury St. opposite No. 43—E-72.
Rule St. opposite No. 11—E-254.
Rule St. opposite No. 37—E-255.
Russell St. opposite No. 58, cor. Roosevelt—W-80.
Russell St. opposite No. 41—W-79.
Russell St. opposite No. 17, cor. McKinley—W-74.
School St. opposite No. 155—W-122.
School St. opposite No. 142, cor. Leverett—W-121.
School St. opposite No. 128—W-120.
School St. opposite No. 102, cor. Castle—W-119.
School St. opposite No. 73, cor. Summer—W-111.
School St. opposite No. 54—W-110.
School St. opposite No. 27, cor. Winter—W-108.
South St. opposite No. 23—W-271.
South St. opposite No. 45—W-272.

So. Lincoln St. opposite No. 25—E-92.
So. Lincoln St. opposite No. 60—E-93.
So. Lincoln St. opposite No. 82, cor. Church—E-39.
So. Lincoln St. opposite No. 103—E-37.
So. Lincoln St. opposite No. 139—E-35.
So. Lincoln St. opposite No. 171—E-34.
St. James St. opposite No. 25, at R. R. (siding)—E-225.
Sullivan and Giffin Sts.—E-161.
Sullivan St. opposite No. 31—E-244.
Sullivan St. opposite No. 54—E-162.
Sullivan St. opposite No. 77—E-163.
Sullivan corner Concord Road—E-256.
Summer St. opposite No. 21.
Summer St. opposite No. 33, cor. Middle—W-182.
Summer St. opposite No. 53—W-112.
Spring St. opposite No. 47, cor. Town—E-121.
Spring St. opposite No. 26—E-124.
Spring St. opposite No. 77—E-120.
Spruce St. opposite No. 153—W-348.
Taylor St. opposite No. 26—E-123.
Taylor St. opposite No. 42, cor. Town—E-122.
Terrace St. opposite No. 53—E-182.
Union St. opposite No. 29—E-135.
Union St. opposite No. 54—E-203.
Union St. opposite No. 79, cor. Elm—E-202.
Union St. opposite No. 95—W-172.
Valley St. opposite No. 76, cor. Fowler—E-44.
Valley St. opposite No. 48, cor. Kingsbury—E-43.
Valley St. opposite No. 19—E-42.
Vernon St. opposite No. 12—E-215.
Vernon St. opposite No. 23, cor. Elm—E-216.
Vernon St. rear Fire Station—E-218.
Vernon St. opposite No. 39—E-219.
Washington Ave. opposite No. 41—E-173.
Washington St. at Beaver-Brook Bridge.
Washington St. opposite No. 573, cor. Concord—E-164.

Washington St. opposite No. 562—E-165.
Washington St. opposite No. 546—E-166.
Washington St. opposite No. 531—E-167.
Washington St. opposite No. 519—E-168.
Washington St. opposite No. 503—E-169.
Washington St. opposite No. 490—E-170.
Washington St. opposite No. 469, cor. Giffin—E-171.
Washington St. opposite No. 443—E-172.
Washington St. opposite No. 421, cor. George—E-155.
Washington St. opposite No. 391, cor. Wright—E-154.
Washington St. opposite No. 385—E-153.
Washington St. opposite No. 348, cor. Washington Ave.—E-152.
Washington St. opposite No. 323—E-148.
Washington St. opposite No. 301—E-147.
Washington St. opposite No. 281—E-146.
Washington St. opposite No. 273, cor. Maple & Cottage—E-145.
Washington St. opposite No. 257—E-142.
Washington St. opposite No. 242—E-141.
Washington St. opposite No. 224, cor. High & Greenlawn—E-138.
Washington St. opposite No. 203—E-137.
Washington St. opposite No. 190, cor. Cross—E-134.
Washington St. opposite No. 168—E-133.
Washington St. opposite No. 155, cor. Pine—E-132.
Washington St. opposite No. 140, cor. Union—E-131.
Washington St. opposite No. 124, cor. Beaver—E-130.
Washington St. opposite No. 106—E-129.
Washington St. opposite No. 90, cor. Mechanic—E-128.
Washington St. opposite No. 79, cor. Taylor—E-127.
Washington St. opposite No. 64—E-126.
Washington St. opposite No. 54, cor. Spring—E-125.
Water St. opposite No. 399.
Water St. opposite No. 331, cor. Eastern Ave.—E-29.
Water St. opposite No. 309, cor. S. Lincoln—E-28.
Water St. opposite No. 284, cor. Fairfield Ct.—E-27.
Water St. opposite No. 256, cor. Valley—E-26.

Water St. opposite No. 224—E-25.
Water St. opposite No. 206, cor. Carpenter—E-22.
Water St. opposite No. 181—E-21.
Water St. opposite No. 151, at R. R.—E-20.
Water St. opposite No. 141, at R. R. crossing—E-19.
Water St. opposite No. 131, at R. R.—E-18.
Water St. opposite No. 109, cor. Grove—E-17.
Water St. opposite No. 87—E-16.
Water St. opposite No. 63, cor. Willow—E-7.
Water St. opposite No. 32—E-5.
Water St. opposite No. 21—E-4.
Water St. opposite No. 7, cor. Main—E-6.
Water St. opposite No. 354, cor. Wilber—E-30.
West St. opposite No. 37—E-226.
West St. opposite No. 52, cor. St. James—E-223.
West St. opposite No. 63—E-222.
West St. opposite No. 78—E-221.
West St. opposite No. 86—E-220.
West St. opposite No. 100—W-190.
West St. opposite No. 111, cor. School—W-107.
West St. opposite No. 129—W-345.
West St. opposite No. 136, cor. Colorado—W-106.
West St. opposite No. 151—W-105.
West St. opposite No. 159, cor. Wilder—W-89.
West St. opposite No. 171—W-88.
West St. opposite No. 191—W-87.
West St. opposite No. 194—W-118.
West St. opposite No. 209, cor. Ashuelot—W-86.
West St. opposite No. 219, opposite (F. & C.) Woolen Mill—W-85.
West St. opposite No. 254, cor. Island—W-90.
West St. opposite No. 281—W-38.
West St. opposite No. 293—W-39.
West St. opposite No. 322—W-40.
West St. opposite No. 335, cor. Richardson Ct.—W-41.
West St. opposite No. 366, cor. Pearl—W-42.

West St. opposite No. 382—W-43.
West St. opposite No. 424, cor. Avon—W-44.
West St. opposite No. 465—W-45.
West St. opposite No. 481—W-46.
West St. opposite No. 507, cor. Fenway Rd.—W-47.
West St. opposite No. 539—W-49.
West St. opposite No. 532—W-48.
West St. opposite No. 545, cor. McKinley—W-50.
West St. opposite No. 563—W-51.
West St. opposite No. 569—W-52.
West St. opposite No. 586, cor. May & Pitcher—W-53.
West St. opposite No. 600, cor. Blossom—W-373.
Wilcox Terrace opposite No. 24—W-367.
Wilder St. opposite No. 32—W-91.
Wilder St. opposite No. 64—W-92.
Wilford St. opposite No. 22—E-151.
Wilford St. opposite No. 40, cor. Greenwood—E-252.
Willow St. opposite No. 38—E-9.
Willow St. opposite No. 19, cor. Willow Ct.—E-8.
Willow St. opposite No. 58—E-257.
Willow Court opposite No. 19.
Wilson St. opposite No. 6—W-208.
Wilson St. opposite No. 91—W-216.
Winchester St. opposite No. 9—W-334.
Winchester St. opposite No. 27—W-335.
Winchester St. opposite No. 51, cor. Wilson—W-336.
Winchester St. opposite No. 81, cor. Blake—W-337.
Winchester St. opposite No. 107, cor. Madison—W-338.
Winchester St. opposite No. 136, cor. Ralston—W-5.
Winchester St. opposite No. 153, cor. Butler Ct.—W-6.
Winchester St. opposite No. 176, at R. R.—W-9.
Winchester St. opposite No. 204, cor. Winchester Ct.—W-12.
Winchester St. opposite No. 232—W-13.
Winchester St. opposite No. 332—W-16.
Winchester St. opposite No. 343—W-17.
Winchester St. opposite No. 275—W-14.

Winchester St. opposite No. 297—W-15.
Winchester St. opposite No. 363—W-18.
Winchester St. opposite No. 391—W-19.
Winchester St. opposite No. 411—W-20.
Winchester St. opposite No. 429—W-21.
Winchester St. opposite No. 451—W-22.
Winchester St. opposite No. 471—W-23.
Winchester St. opposite No. 489—W-24.
Winchester St. opposite No. 513—W-25.
Winchester Ct. opposite No. 20—W-10.
Winchester St. opposite No. 42—W-11.
Wilber St. opposite No. 18.
Wilber St. opposite No. 31—E-38.
Wilber St. opposite No. 53—E-263.
Wilber St. opposite No. 97—E-31.
Winter St. opposite No. 67—W-184.
Winter St. opposite No. 45, cor. Middle—W-183.
Woodburn St. opposite No. 21.
Woodburn St. opposite No. 75—W-134.
Woodburn St., corner Linden—W-133.
Woodburn St. corner Perham St.—W-353.
Woodbury St. opposite No. 22—E-246 1st.
Woodbury St. opposite No. 36—E-250 2nd.
Wright St. opposite No. 26.
Wyman Way opposite No. 28.

Total number 623.

LOCATION OF 250 CANDLEPOWER LIGHTS

Railroad St. opposite No. 18.
Main St. opposite No. 289 (Hospital Entrance).

Total number 2.

LOCATION OF 600 CANDLEPOWER LIGHTS

Federal St. corner Lamson.
Main St. north corner Marlboro St.
Main St. south corner Marlboro St.
Main St. near Catholic Church.

Total number 4.

LOCATION OF 1000 CANDLEPOWER LIGHTS

Court St., 3 posts.
Washington St., 4 posts.
West St., corner Federal, 1 post.
Church St., 2 brackets.
Roxbury St., 1 post.
Winter St., 1 bracket.

Total number, 9 posts, 3 brackets.

LOCATION OF 1500 CANDLEPOWER LIGHTS

Central Square, 9 posts.
Common, 4 posts.
Main St., 20 posts.

Total number, 33.

Total number of lights—all sizes—674.

ILLUSTRATED DEVELOPMENT OF BUSINESS SECTION

A CHRONOLOGICAL RECORD OF EVENTS

PERTAINING TO THE GROWTH AND DEVELOPMENT OF THE BUSINESS SECTION OF KEENE, INCLUDING CENTRAL SQUARE AND VICINITY, FROM THE EARLY SETTLEMENT OF UPPER ASHUELOT.

ILLUSTRATED BY MAPS SHOWING ITS GROWTH AT VARIOUS PERIODS AND INDICATING BY DOTTED LINES, FOR COMPARISON, THE BOUNDARIES OF CENTRAL SQUARE AND RADIATING STREETS AS OCCUPIED AT THE PRESENT TIME.

COMPILED FROM THE PROPRIETORS RECORDS, TOWN AND CITY RECORDS, THE ANNALS OF KEENE BY SALMA HALE, HISTORY OF THE TOWN OF KEENE BY GEN. S. G. GRIFFIN, COUNTY AND PROBATE RECORDS, ETC.

BY SAMUEL WADSWORTH, 1928.

1733.—On April 20, a committee was appointed by the House of Representatives of the Province of Massachusetts, to which this part of New Hampshire was supposed to belong, and approved by Gov. Belcher and the Council, to lay out two townships on the Ashuelot river above Northfield.

1734.—On Feb. 21, a return was made by the committee of a plat of two townships, each of the contents of six miles square, on each side of the Ashuelot river. On March 1st the committee was requested to lay out houselots in said towns, and reported on June 17 a plat of fifty-four lots of eight acres each, laid out in Upper Ashuelot, in the most

convenient place for building. The lots were numbered from one to fifty four, and were on each side of a four rod road, which is now the east half of our Main street. On June 26 the lots were assigned to the several grantees, the most northerly lot on the east side of the road being No. 27 and laid out to Joseph Hill, and lot No. 28 on the west side reserved for school purposes. The north line of lot 28 was where the south foundation of the former passenger station of the Cheshire railroad stood.

1736.—On October 1, the road between the house lots was widened by the proprietors from four to eight rods, by taking a strip four rods in width from the east end of the west tier of lots. The owners were reimbursed by having a strip of the same width added to the west end of their lots. To this action we are indebted for our present broad and beautiful Main street.

1737.—A division of one hundred acre lots was made, the first selection falling to David Morse, whose tract included a large part of the present Central Square and upper Main street, as well as the larger part of the compact part of the city northerly to Cross street.

1738.—A road was laid out from the southerly part of the town, passing between the house lots, and continuing northerly to the site chosen for a sawmill on Beaver brook. This was the first road formally laid out and recorded in Upper Ashuelot, and although not recorded by courses, there is evidence that it turned to the east at the north end of the house lots and followed the higher land between the small brook which then ran across Main street north of the present railroad, and Beaver brook, entering the present line of Washington street near Cross street.

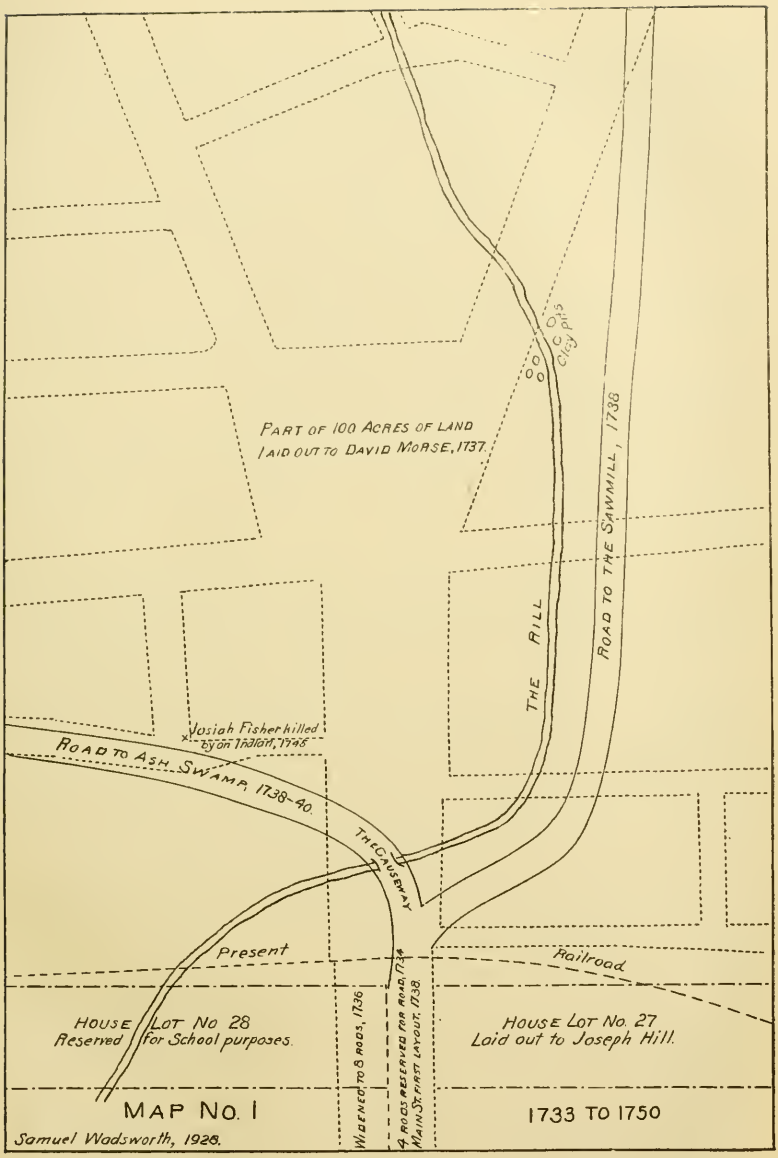
PART OF 100 ACRES OF LAND
LAID OUT TO DAVID MORSE, 1737.
THE HILL
ROAD TO THE SAWMILL, 1738
Clay pits
Josiah Fisher killed by an Indian, 1745
ROAD TO ASH SWAMP, 1738-40.
THE CAUSEWAY
Present
Railroad
HOUSE LOT No 28
Reserved for School purposes.
WIDENED TO 8 RODS, 1736
4 RODS RESERVED FOR ROAD, 1734
MAIN ST. FIRST LAYOUT, 1738.
HOUSE LOT No. 27
Laid out to Joseph Hill.
MAP No. 1
1733 TO 1750
Samuel Wadsworth, 1928.

1740.—About this time, or possibly in 1738 or 1739, a road was opened for travel from the north side of the house lots, crossing the small brook at the "causeway," thence turning westerly, nearly on the course shown on map No. 1, and running to Ash Swamp. That road entered the present line of West street nearly opposite School street, and from that point a road was laid out at the same time, or soon after, in a northerly direction, substantially where School street is, and continuing up the Ashuelot river. That road was for many years the only route from Keene to Surry and beyond. A part of the road from the causeway westerly was afterwards called Poverty Lane.

1745.—On July 10, Deacon Josiah Fisher was killed by an Indian on the north side of Poverty Lane, or near the north line of the present Lamson street, where the Griffin block now stands.

1747.—On account of the hostility of the Indians, the town was abandoned, the inhabitants returning to Massachusetts. It contained thirty one dwelling houses, several barns, a fort, a meeting house, saw and grist mill. All were burned by the Indians except four houses, one barn and the mills. Map No. 1 shows the beginning of the development of Central Square and vicinity during the above period.

1750-51.—Peace having been restored, the settlers began to return to the township. The exact date of the first arrivals is not known, but was during the years 1750 or 1751.

1753.—The town, heretofore called Upper Ashuelot, was incorporated under the name of Keene, the charter being granted on the eleventh day of April.

1754.—Prior to the burning of the town by the Indians, meeting houses had been erected in two localities. The first was built in 1737, and not completed, on the lot set aside for the purpose by the committee of 1734, immediately south of house lot No. 54, on the west side of Main street. That was on the site now occupied by the late residence of Elisha F. Kane, No. 441. The first burial ground, contain-

ing the remains of some of the earliest settlers, was located on the same lot. In 1741 the building was moved to a small eminence near the middle of the main street, nearly opposite the present location of the old Gen. James Wilson house, No. 129. The building was shingled, glass set and otherwise improved. The roadway in use at that time was on the east side of the building.

When the inhabitants returned and built new houses there was a demand for public worship and a temporary building of slabs, with an earth floor, was built on the west side of the main street near where the former Appleton house, now the Catholic parsonage, No. 173, now stands. In 1754 a new meeting house was built "on the road that goeth from the town street to the mills, on the highest ground between the causeway by William Smeeds and the bridge by the clay pits." This location was near where the soldiers monument now stands, and the meeting house was probably the first building erected between the present railroad and the north side of Central Square. Rev. Ezra Carpenter was the pastor.

This road was evidently a new road by a more direct route to the sawmill, via the present course of Washington street, although not formally laid out until several years later. On March 5, appears the first layout of a road to Ash Swamp, although that road had been travelled since 1738 or 1740. The easterly end of that road was called "Poverty lane." The new meeting house being set on the "highest ground" calls attention to the topography of that section at that time. From the small elevation that then stood on Main street and to which the first meeting house was moved in 1741, there was a downward slope, northerly, to the "Causeway," from thence rising in a much steeper grade than at present to the location of the new meeting house, then sloping downward to the bridge over the brook that flowed across the road a little north of the present city hall. From there the brook flowed in a southerly direction,

near the rear of the present business blocks, and again crossed the road at the causeway and continued in a southwesterly direction to Ashuelot river. The bed of the book at the causeway, which was on Main street nearly opposite the Sentinel building, was so low that a person of average height could stand erect under the bridge. Recent excavations have shown that the top of the bridge was several feet below the present grade of Main street at that point.

West of the causeway, along the brook, was a tract of low land, later called "Mr. Richardson's meadow," and on the east, between the present Roxbury and Church streets, and south of the latter, was a swamp or quagmire, which with the causeway overflowed during freshets and necessitated the use of boats. On each side of the brook near where the city hall now stands were some clay pits, owned by the town and annually rented to the highest bidder for the purpose of making brick. William Smeed lived on the east side of Main street a little south of the present railroad tracks, where Dr. Twitchell later had his residence. The Boston & Maine roundhouse was afterwards built on the site and is now used for a garage.

1761.—The Reverend Clement Sumner was settled by the town as minister of the church.

On Sept. 28, the selectmen laid out a road from the "North end of the street by the causeway by the crotch of the roads and running northerly to the sawmill, and beyond. This is the first recorded layout of the upper end of Main street, the east side of Central Square and Washington street. It was laid eight rods wide to the north side of David Morse's one hundred acre lot, which was in the vicinity of Cross street, and then followed the line of the old road, four rods wide to the sawmill, which was located on Beaver brook some thirty or forty rods north of the present location of Giffin Street.

1770.—Capt. Josiah Richardson moved to Keene from Leominister, Mass. and purchased all the land lying west of the

Main street and the road to the sawmill, northerly of house lot No. 28, and south of the present line of Mechanic street. This included the greater part of Central Square. He erected a building on the north side of "Poverty lane," about where St. James Parish house now stands, where he kept a store and tavern.

1771.—Benjamin Hall bought of Abner Sanger the land on the east side of the roads. Mr. Hall's land extended from near the present line of Beaver street, southerly, to near the location of Water street, he having bought, in 1861, of William Smeed, six lots on the east side of Main street. His son Dr. Zilba Hall subsequently kept a tavern in the Smeed house just south of the present railroad.

1772.—Rev. Clement Sumner was dismissed as pastor of the church. During the succeeding seven years no pastor was settled in the town.

1773.—Josiah Richardson applied to the town and was given permission to change the course of the easterly end of the road to Ash Swamp, or "Poverty lane," as it was then called, to run in a straight course from near where School street is now to the meeting house. This established the first road on the line of our West street. The Rev. Aaron Hall, who was settled as pastor of the church a few years later, built his house on the north side of this road, where the Keene Public Library now stands. Having the meeting house and pastor's house on the same road caused it to be named Piety lane. It was afterwards named Pleasant street.

Capt. Richardson erected a new dwelling house and tavern on that street, the building remaining in the same location for about 120 years, and was the same building that was removed to permit the erection of the Y. M. C. A. building in 1893. About the same time Capt. Richardson erected a building for a store at the corner of Main and West streets ,which was the first building to occupy the site of the present Elliot building, or St. John's block.

1775.—About this time the first mention is made of the "Green," which was the name given to the open space on the "town street" (Main street), south of the meeting house. It was used as a parade ground. One or two small detached houses are mentioned at this time as standing on either side of the "Green," but by whom built or for what purpose does not appear.

1778.—Benjamin Hall sold to Dr. Gideon Tiffany land on the east side of the road, east of the meeting house and north of the south line of the Cheshire House property. This was the land later known as the Edwards farm. Rev. Aaron Hall was settled by the town as pastor of the church.

1780.—Dr. Ziba Hall was succeeded as tavern keeper by Aaron and Luther Emes. Their tavern was on the east side of Main street just south of the present railroad.

1784.—A committee was appointed by the town to sell the old meeting house and see about building a new one, to be located a little north and west of the old one.

1785.—A road was laid out by the Court from the Keene meeting house to Surry, and beyond. It was "measured along the present road leading to Surry," which was by the way of Pleasant (West) and School streets, Court street as now travelled not having then been opened. The town purchased of Josiah Richardson and Benjamin Hall one acre of land "a little north of the Meeting house" upon which the "Gaol" was built. This was the lot at the corner of Mechanic street. A wooden jail was built which was replaced in 1833 by one of granite, which stood until the jail at the upper end of Washington street was built in 1884. After the jail was built the road to the sawmill was called Prison street. The former jail, prior to 1785, had been located on Main street.

Lemuel Chandler and William McClellan bought one hundred acres or more of land east of the common and upper Main street, later known as the Edwards land. Asa Dunbar bought of Aaron Emes the lot on the west side of

Main street just south of the former passenger station, upon which he erected a tavern, which he kept, and his widow Mary Dunbar, until sold to Daniel Watson in 1795. The building is the same now standing on the premises and occupied by the Crystal Cafe.

Lemuel Chandler sold to Aaron and Luther Emes five acres of land on the east side of the street, where the City Hall is now, but extending easterly to the meadow.

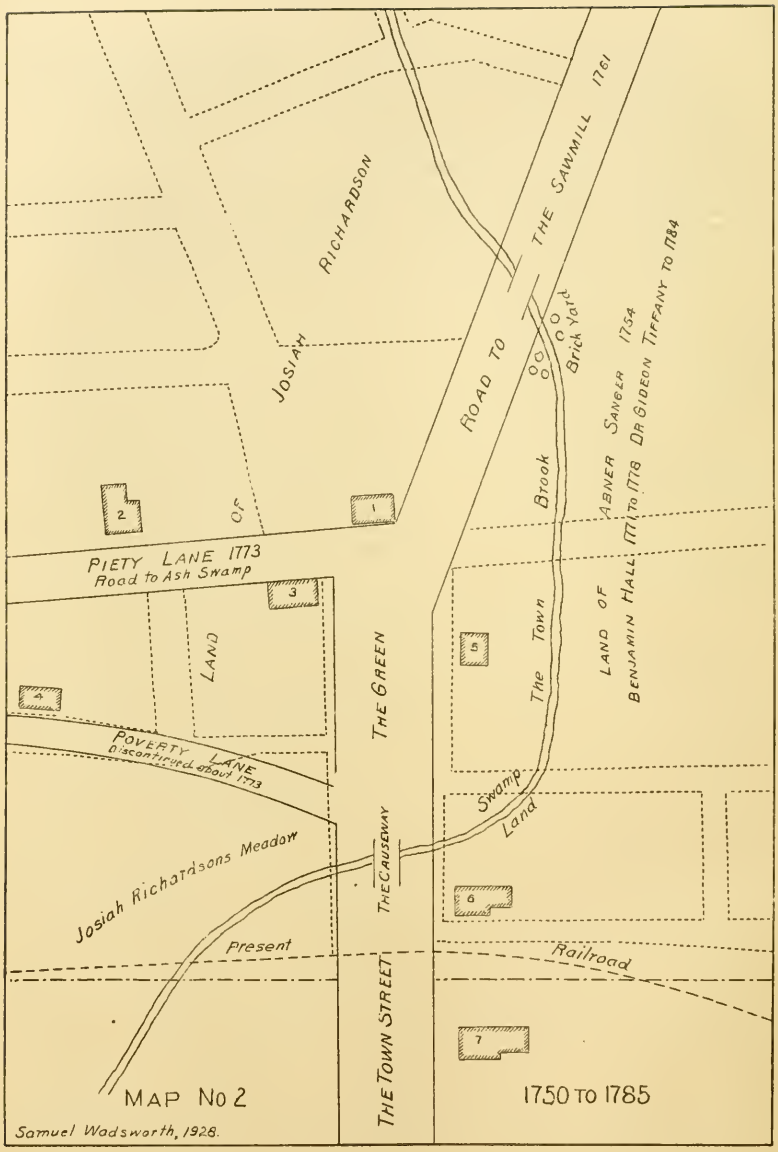
JOSIAH RICHARDSON
ROAD TO THE SAWMILL 1761
Brick Yard
ABNER SANGER 1754
DR GIDEON TIFFANY TO 1784
Brook
LAND OF BENJAMIN HALL 1771 TO 1778
PIETY LANE 1773
Road to Ash Swamp
LAND
THE GREEN
The Town
POVERTY LANE
Discontinued about 1773
Swamp Land
Josiah Richardsons Meadow
THE CAUSEWAY
Present Railroad
THE TOWN STREET
1
2
3
4
5
6
7
MAP No 2
1750 TO 1785
Samuel Wadsworth, 1928.

REFERENCES TO MAP NO. 2, 1750 TO 1785

1. Meetinghouse, erected in 1754, completed in 1761.
2. Capt. Josiah Richardson's house and tavern, built about 1773.
3. Richardson's store, 1773, probably moved here from No. 4.
4. Richardson's first store, built about 1770.
5. A one story frame building for stores.
6. Moses Johnson's house and store.
7. House of William Smeed, 1754, afterwards occupied as a tavern by Dr. Ziba Hall, and later by Aaron and Luther Emes.

1786.—The town purchased of Capt. Josiah Richardson, for twenty pounds, about one acre of land north and west of the Meeting house, bounded south and east on the roads and on the west by Mr. Richardson's garden. The new meeting house was built on this land, a little north and west of the old one. It was a building seventy by fifty feet in size, with the longest side towards the south. It had a belfry and steeple on the west end, a porch on the east end, but the main entrance was in the middle of the south side. It was "raised" from June 28 to 30. The land which the town purchased, together with the roads on the south and east, was called the Meeting house Common and comprised the larger part of our Central Square. Lemuel Chandler built and opened a new tavern, called the Chandler House, which was the first building erected on the site of the present Cheshire House. Benjamin Hall sold to Thomas Wells a small lot of land south of the Chandler House, upon which Wells built a small store and shop.

1787.—William Lamson came to Keene and established a tannery on land of Josiah Richardson on the west side of Main street, although the conveyance of the land was not made until 1791. Stephen Chase, a blacksmith, bought of Lemuel Chandler and Aaron Emes two lots on the east side of the street, where the High School now stands, and built a house and blacksmith shop on the premises.

1788.—The new meeting house having been completed for use, the former building was offered to the county for a Court house, provided they would move it to the north-west corner of the common and allow the town to use it for town

meetings, etc. It was located in what is now the middle of the roadway to Court street, nearly opposite the Bullard & Shedd drug store, no road to the north having been laid out at that time. Benjamin Hall sold to Luther Emes his land on the east side of Main street south of the south line of the Chandler House land.

1789.—On October 10, Josiah Richardson conveyed to 29 grantees a strip of land 252 feet long and 10 feet wide, situated northerly of the new meeting house, upon which horse sheds had been built. They were built about where the front of Balls block and the First Church building now stands, extending west to the line of the court house and east nearly to Prison street. The grantees were as follows: Isaac Wyman, Jr., Gentleman, Asa Ware, Gent., Joseph Wilson, Gentleman, Thomas Baker, Esquire, Simeon Clark, Yeoman, Gersham Howe, Blacksmith, John Balch, Jr., Yeoman, William Bragg, Blacksmith, Thadeus Metcalf, Yeoman, Ezra Harvey, Yeoman, John Balch, Yeoman, Jesse Hall, Husbandman, Abiathor Pond, Yeoman, Luther Bragg, Blacksmith, Abijah Metcalf, Husbandman, Royal Blake, Husbandman, Reuben Daniels, Husbandman, Jesse Clark, Miller, Daniel Kingsbury, Gentleman, Timothy Ellis, Gentleman, Davis Howlett, Gentleman, Isaac Griswold, Gentleman, Abraham Wheeler, Jr., Gentleman, Abram Wheeler, Husbandman, James Wright, Gentleman, Ephraim Wright, Yeoman, William Wood, Husbandman, David Wilson, Gentleman, James Osgood, Yeoman, all of Keene in the County of Cheshire aforesaid.

1790.—Lemuel Chandler having died, the Chandler House was sold to Joseph and William Russell who kept it as a tavern until 1795.

1791.—The office of the New Hampshire Recorder, a newspaper established in 1787 and having previously occupied a building on the west side of Main street near where Mr. Wallace E. Mason now lives, was moved to a building south of the Chandler house. Post offices and post routes were estab-

lished by the state, and Josiah Richardson was appointed postmaster for Keene, the office being in his tavern on the site of the present Y. M. C. A. building. William Lamson purchased of Josiah Richardson a lot four by ten rods in size on the west side of Main street, where he had established, in 1787, his tannery business.

1792.—The first church bell to be used in Keene was purchased by the town and placed in the belfry of the new meeting-house. Daniel Watson bought of Josiah Richardson a lot eight by ten rods in size on the west side of Main street, which included all the land between the present Elliot block and the former Five Cent Savings Bank building, now Whipples. He built a shop for his own use as a sadler at the southeast corner, where the Wright block now stands, and conveyed the remainder to Moses Johnson. A store building had been previously built on the premises, which was the first building to stand on the site of the Buffum block, also a dwelling house had been built in the rear. Thomas Wells sold to Moses Johnson his land and building south of the Chandler House.

1793.—Josiah Richardson sold to the town of Keene "a piece of land sufficient to set a new schoolhouse upon in the Center School District, anywhere on the front side of Prison street north of the brook. To be set as near where the old schoolhouse stood as convenient." This location was where the Warren block now stands, and the record shows that a schoolhouse had previously occupied nearly the same site.

1794.—The town purchased a larger bell, weighing one thousand pounds, for the meetinghouse, also engaged Luther Smith, a clockmaker of Keene, to make a clock for the same to cost thirty six pounds, sterling. The clock was made and placed in position but there has been some doubt expressed whether it was mounted as a tower clock or for the interior. Recently discovered records have proved that it was mounted in the tower and had one exterior dial on the south side of the belfry. During the latter part of this year

or the first of 1795, the first United States postoffiec was established in Keene. Asa Bullard was appointed postmaster and the offiee was in his Coffee house which stood on the south eorner of the present Dunbar and Main streets. At that time the principal stores and shops in Keene were on the east side of Main street between the Eagle Hotel and Water street, and that section was called Federal Row. Stephen Chase sold his land and buildings, where the High School lot is now, to James Wyman.

1795.—Dr. Thomas Edwards purchased the tavern formerly called the Chandler House and occupied it for several years. It was called Dr. Edwards' tavern. His wife was Matilda, sister of Lemuel Chandler. He also purchased the Peter Chandler farm of about one hundred acres, lying east of the common and on both sides of the present Roxbury street, which was then only a lane leading to the farm lands lying east, and to Dr. Edwards' house which was built soon after. The street was not laid out as a public highway until 1806. Daniel Watson bought of Mary Dunbar her tavern and land on the west side of Main street. This was part of the original lot No. 28, immediately south of the present railroad. It was occupied by Daniel Watson as his residence until his death in 1837. Dr. Thaddeus Maccarty bought the land and buildings, erected by Stephen Chase, where the High School lot is now. Peleg Sprague built a house on west side of Main street later Laton Martin's.

1796.—A new court house was erected by the county at the northwest corner of the common, or near the site of the old one, the former meeting house. It was also used by the town for its meetings, in consideration of allowing the county to locate the building on town land. A new road to Surry and Walpole was laid out this year from Pleasant street, where the Russell block now stands, and over the land now occupied by the buildings on the west side of Central Square, passing west of the new court house, an so on until it met the former road via of Pleas-

ant (West) and School streets. This was the first road travelled on or near the present line of the south end of Court street. The court house then stood in a direct line with the middle of Court street, as it now runs. The old court house, the former meeting house, was sold to Eliphalet Briggs and Silas Angier who moved it to the west side of Prison (Washington) street where the house of Mrs. Pollard now stands. It was fitted as a two tenement house and occupied as such for about forty years when it came into the possession of John H. Fuller, a wool merchant, who divided it and moved the south half to what is now Railroad square for use as his wool house. It still stands there and is the southeasterly building occupied by J. Cushing & Co., grain merchants. The north half was sold in 1856 to H. T. H. Pierce who resided in it for several years when he moved it to the south side of Maple street and built the brick house now occupied by Mrs. Pollard, No. 256 Washington street. The old building still stands at No. 26 Maple street and, with the Cushing building, form the two halves of the old meeting house that was erected on the common upwards of 175 years ago.

1797.—Moses Johnson bought of Luther Emes all the land on the east side of Main street between Dr Edwards' line and house lot No. 27, or the lot on which was the tavern formerly occupied by Dr. Ziba Hall, and later by Aaron and Luther Emes. A building stood on the premises that had been occupied by Johnson as a dwelling and store, on the site of the present Gurnsey block. Dr. Thomas Edwards sold to Solomon Woods a small lot of land on the east side of the common on which stood a blacksmith shop, where the City Hall now stands.

1798.—Samuel Dinsmoor moved to the house of Moses Johnson mentioned above. His law office was for a time in the building south of Dr Edwards' tavern, but he later succeeded Judge Daniel Newcomb in his office which stood

south of Dinsmoors residence, where the present railroad tracks are.

1799.—William Lamson purchased a strip of land on the west side of Main street as an addition to his tannery lot. John Prentiss established the New Hampshire Sentinel. His office was at first in a building on lower Main street, but later in the same year he moved to the building south of Dr. Edwards' tavern. The Third New Hampshire Turnpike was chartered, running from Bellows Falls, Vermont, to Townsend, Mass. Its route through Keene was via the Walpole road and along the present Court street to the common, and thence by Main street and the Marlboro road. It was laid out on the west side of the court house the same as the former road. Dr. Daniel Adams succeeded Asa Bullard as postmaster, and moved the office to his residence on Main street where Charles C. Beedle now resides, No. 324. Abel Wilder bought of Josiah Richardson the land at the corner of the common and Prison streets. A house had recently been built on the premises which faced to the east on Prison street, a little north of the common. The house was said to have been the best in town at that time. It was afterwards turned one quarter round to the north line, facing the common, and was the same building, belonging to Elbridge Clarke, that was burned in the fire of 1880. Abel Wilder built soon after a frame house immediately north of the latter, or near the present location of house No. 18. That house was burned in 1846. Dr. Thomas Edwards conveyed to Amasa Allen a small lot of land on the east side of the common, where Allen erected a building for a store, the first building to occupy the site of the present Colony block. It was occupied by Allen & Bond.

1800.—William Lamson bought an additional strip of land one rod in width on the south side of his tannery lot on the west side of Main street. At this time David Forbes had a law office on the east side of the common immediately north of the store of Allen & Bond, and farther north or

about where the city hall now stands was a blacksmith shop owned by Joseph Dorr and occupied by Towns & Wright.

1801.—William Lamson bought of Josiah Richardson land on the west side of his tannery property extending to the south side of Pleasant street, on which he afterward built his dwelling house. Samuel Dinsmoor bought of Moses Johnson the house and lot on the east side of Main street where he had resided since 1798.

1802.—John G. Bond succeeded Dr. Adams as postmaster and the office was moved to the store of Allen & Bond on the east side of the common. The Branch Turnpike was chartered this year, running from the common in Keene to Fitzwilliam. Moses Johnson sold his property on the west side of Main street to Daniel Watson, James Mann and John Wood. Watson soon sold his interest to his partners and the firm of Mann & Wood was formed, occupying the former store of Moses Johnson on the site of the Buffum block.

1803.—The Cheshire Bank, the first bank established in Keene, was incorporated this year. The Dr. Maccarty estate on the east side of Prison street was sold to David Forbes. Josiah Richardson sold to Nathaniel Briggs a lot on the west side of Prison street, next north of the schoolhouse, where he built a house.

1804.—The Cheshire Bank bought of Josiah Richardson a lot of land on the west side of Main street, next north of Daniel Watsons, and erected a building for banking purposes. It stood on the site now occupied by the railroad tracks. William Lamson built his dwelling house which formerly stood on West street where the postoffice is now located. Roxbury street was first laid out this year but discontinued in 1805.

1805.—The Cheshire Turnpike, running from the common in Keene to Surry, on the east side of Ashuelot river, and thence to Drewsville and Charlestown, was chartered this year. The course from the common was the same as the

road laid out in 1796. Moses Johnson sold to Mann & Wood his remaining land on the east side of Main street, between that of Dr. Edwards and Samuel Dinsmoor, and Mann & Wood sold the south half of the same to John G. Bond. In the early part of this (19th) century the course of the Town brook was probably changed to run into Beaver brook as it now does, instead of crossing Main street at the Causeway and running to Ashuelot river as formerly. The work of making it a covered drain was probably commenced about this time, and continued as required. It has been wholly covered through this section of the town for nearly seventy years.

REFERENCES TO MAP NO. 3, 1785 TO 1805.

No.

1. Meetinghouse, built in 1786.
2. Court House and Town Hall. Old meetinghouse moved here in 1788. New Court House erected in 1796.
   Old building moved to Washington street.
3. Horse sheds, built in 1789.
4. Dwelling of Abel Wilder, built about 1800.
5. House built by Abel Wilder.
6. Schoolhouse in Central district, built in 1793 on or near the site of a former school building.
7. Residence of Nathaniel Briggs, 1803.
8. House and shop of David Forbes.
9. Blacksmith shop.
10. Law office of David Forbes.
11. Allen & Bond's store. Postoffice from 1802 to 1808.
12. Chandler House, built in 1786. Dr. Edwards tavern after 1795.
13. Building for stores and offices.
14. Store and shop built by Thomas Wells in 1786.
15. Moses Johnson's store and dwelling. Occupied by Samuel Dinsmoor as a residence in 1798 and purchased by him in 1801.
16. Judge Daniel Newcomb's law office. Afterwards occupied by Samuel Dinsmoor.
17. Tavern of Aaron and Luther Emes.
18. Tavern of Asa and Mary Dunbar, 1785. Residence of Daniel Watson after 1795.
19. Cheshire Bank, built in 1804.
20. William Lamson's tannery, established in 1787.
21. Daniel Watson's saddler's shop, built in 1792.
22. Dwelling owned by Mann & Wood.
23. Mann & Wood's store, built by Moses Johnson about 1792.
24. Store of Joseph Dorr.
25. William Lamson's residence, built in 1804.
26. Capt. Josiah Richardson's tavern. First postoffice in Keene, established by the state in 1791.

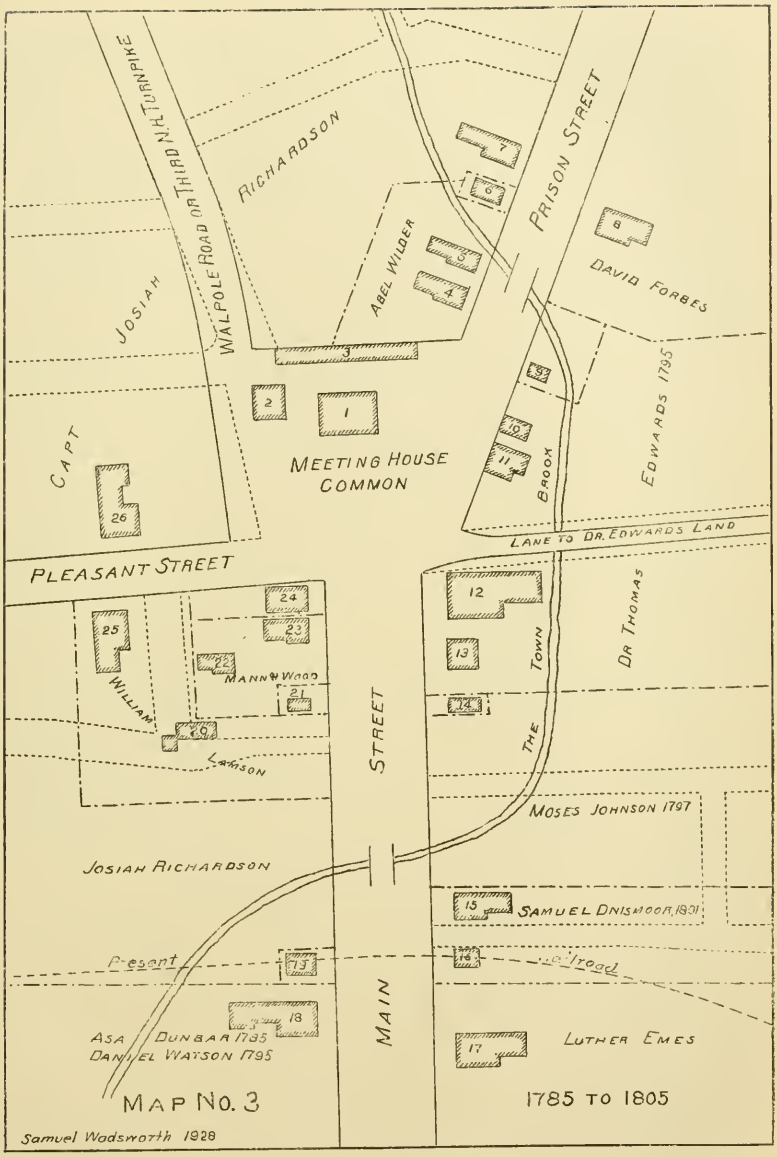
WALPOLE ROAD OR THIRD N.H. TURNPIKE
RICHARDSON
PRISON STREET
ABEL WILDER
DAVID FORBES
JOSIAH
EDWARDS 1795
CAPT
MEETING HOUSE
COMMON
BROOK
LANE TO DR. EDWARDS LAND
PLEASANT STREET
DR THOMAS
TOWN
THE
WILLIAM
MANN & WOOD
LAWSON
STREET
MOSES JOHNSON 1797
JOSIAH RICHARDSON
SAMUEL DNISMOOR 1801
Pesant
Road
MAIN
ASA DUNBAR 1785
DANIEL WATSON 1795
LUTHER EMES
MAP No. 3
1785 TO 1805
Samuel Wadsworth 1928

1806.—The office of the New Hampshire Sentinel was moved to the building formerly occupied by Moses Johnson, where the south part of the Gurnsey block now stands. Josiah Richardson sold to Noah Cooke a lot of land on the west side of Main street, south of and adjoining the Lamson tannery lot. A wooden building for stores and other purposes was erected on the lot but was burned in 1812. Mr. Cooke also bought of Mann & Wood a lot on the east side of Main street where the upper Lane block now stands. Mann & Wood also sold to Lockhart Willard the lot immediately south of the latter, including a part of what is now Church street. Josiah Richardson sold to John G. Bond all the land on the west side of Main street between the Cheshire Bank lot and that purchased by Noah Cooke. The road running east from the common was finally laid out this year, and after Roxbury was incorporated, in 1812, was named Roxbury street. Nathaniel Briggs sold the house that he had recently built on the west side of Prison street to Thomas Shapley.

1807.—Lockhart Willard sold the lot on the east side of Main street that he bought in 1806 to William Lamson. John G. Bond bought of David Wilder about one fourth of an acre of land and a dwelling house on the east side of Prison street where the City Hall now stands. The lot had changed owners several times since bought by Soloman Woods in 1797. Abel Wilder sold to John G. Bond his land and buildings on the west side of Prison street.

1808.—Dr. Edwards sold his tavern property to William Pierce and it was then known as Pierce's tavern. Elihu Holbrook had been the landlord for several years. Noah Cooke erected a building on his lot on the east side of Main street, south of Pierce's tavern. The same building was removed by E. F. Lane when he built his upper block in 1891. Abel Wilder sold to Albe Cady his house and remaining land at the corner of the common and Prison street. The course of the Third New Hampshire Turnpike was changed, be-

tween the common and the residence of Abijah Wilder, the old Sun Tavern which has lately been replaced by house No. 314 Court street. It was laid out in a straight line where Court street is now, and the court house which stood on the common, in direct line with the new road, was moved to its west side to a lot purchased of Josiah Richardson on the site of the stores now occupied by the Bullard & Shedd Co. and G. H. Tilden & Co. Samuel Dinsmoor was appointed postmaster in place of John G. Bond, and the office removed to his residence or office on the east side of Main street near where the railroad is now located.

1809.—John Elliot came to Keene and entered business with Shubael Butterfield in the store south of Pierce's tavern. The Keene Engine Co. was organized, being the first successful attempt to introduce a fire engine in Keene. The town well, a cistern for fire purposes, which was located at the north end of Main street, was built about this time and remained until the introduction of running water in 1869. Josiah Richardson conveyed to Cheshire County, by lease, the lot upon which the court house had been moved, with the condition that it must never be used for any other purpose. William Pierce conveyed to Noah Cooke a narrow strip of land as an addition to his lot upon which he had erected his building in 1808.

1811.—Church street was laid out this year to Beaver brook, and was first called Beaver street. A road had been previously travelled over the same route which in some records was called "Frog lane," probably on account of the nature of the land through which it passed which has been called an alder swamp. Samuel Dinsmoor having been elected to Congress, his partner, Booz M. Atherton was appointed postmaster. William Pierce sold to Gilbert Mellen his tavern and land which he bought of Dr. Edwards in 1808. John G. Bond sold to John Wood land and buildings on the west side of Prison street where house No. 18 now stands. A frame building was erected about this time on land of

John G. Bond on the west side of Main street north of the old Cheshire Bank building, occupied by Henry & Thomas Lyman, hatters, and called Lyman's Hat Shop. This building was afterwards moved to the east side of Main street a little south of the Eagle Hotel and made into a dwelling. It was again moved, soon after 1900, and now stands at No. 56 South street and has much the same appearance as when first built. On its first site, on the west side of Main street, it was replaced by a two story brick building which was taken down when the Sentinel block was built. It had been occupied for several years by Davis & Wright dealers in stoves, tinware, etc.

1812.—The wooden building on land of Noah Cooke on the west side of Main street, south of Lamson's tannery, was destroyed by fire.

1813.—Joseph Buffum succeeded Booz M. Atherton as postmaster. He was a lawyer and had taken the place of Mr. Atherton who had retired. The office was continued in the Dinsmoor law office on the east side of Main street. Dr. Amos Twitchell bought the house and lot on the east side of Main street, afterwards occupied by him and Dr. George B. Twitchell. It was the old tavern site of Dr. Ziba Hall and Aaron and Luther Emes, and stood near where Safford's garage now stands.

1814.—Aaron Appleton came from Dublin and formed a partnership with John Elliot. They bought of Josiah Richardson the store and lot on the corner of Main and Pleasant streets, formerly occupied by Joseph Dorr. The lot extended west to land of William Lamson. Noah Cooke sold to Abijah Kingsbury the southerly part of his lot on the west side of Main street, where his building was burned in 1812, and Mr. Kingsbury erected a building where he afterwards lived. The property remained in the Kingsbury family until 1901. It has now been remodeled and a third story added and it owned by Mr. A. H. Bruder. The north part of the same lot was conveyed by Noah Cooke to Wil-

liam Lamson, upon which he built, about this time, a two story frame building which was occupied by Abijah Kingsbury as a shoemakers shop for many years. It remained until removed to make room for the Lamson block in 1877. The old building was removed to the rear and occupied as a dwelling for several years and then taken down. Gilbert Mellen sold his tavern to Salem Sumner, but the property was divided, Mellen retaining the store building and land south of the tavern. Rev. Aaron Hall having died, Rev. David Olliphant succeeded him as pastor of the church. John Wood sold to Daniel Bradford the lot and house on the west side of Prison street, north of that recently purchased by Albe Cady. Eliphalet Briggs established about this time a cabinet shop on the west side of Prison street, north of Mr. Bradford, or where house No. 24 now stands.

1815.—Appleton & Elliot sold to A. & T. Hall thirty three feet from the west end of their lot on the south side of Pleasant street, where they built soon after the brick building now owned by the Elliot estate and occupied by the Balch Brothers. Appleton & Elliot sold the old building on their remaining lot, and erected the present Elliot building, or St. Johns block, two stories in height. The old building was removed to Court street and a second story added. It was the residence of Don H. Woodward, 151 Court street, until he built a new house in 1891, when it was removed to No. 37 Woodburn street. John Wood and Aaron and Timothy Hall also bought of Mann & Wood their land and buildings on the west side of Main street, and A. & T. Hall succeeded that firm in the store south of Appleton & Elliot, where they continued business for about fifty years. A store had been built on land south of their store building, or about where the Cheshire Bank now stands. A blacksmith shop had been built a little west of Main street between the Lyman hat shop and the old Cheshire Bank building, where Railroad square is now located, and occupied by Towns & David. Dr. Thomas Edwards sold to

Phineas Fiske a lot on the corner of the common and Roxbury street, upon which he erected a frame building for store and offices. Justus Perry bought the store building of Amasa Allen on the east side of the common, and bought of Dr. Edwards the lot upon which it stood. This was on the site of the present Colony block. Gilbert Mallen sold to Daniel Bradford the store building and land south of his former tavern, where the south wing of the Cheshire House now stands.

1816.—William Lamson sold to Samuel Wood, Jr., the land and buildings on the east side of Main street at the corner of Church street. Mr. Wood established a bakery in the building and it continued for that business until about 1900. Justus Perry bought his homestead lot on the east side of Prison street where he removed the house and shop built by Stephen Chase about 1787 and built the Perry house that stood on the lot until it was moved to Roxbury court in 1912 to make room for the erection of the new High School building. Daniel Bradford sold his store building, purchased in 1815, to Phineas Fiske and he conveyed it to Lynds Wheelock, who held it until 1838. Phineas Fiske sold his store and lot on the corner of the common and Roxbury street to Foster Alexander, who sold it the next year to William Lamson.

1817.—John G. Bond sold to John Wood his lot and buildings where the City Hall now stands. William Lamson bought of Foster Alexander the store and lot at the corner of the common and Roxbury street.

1818.—Thomas M. Edwards succeeded Joseph Buffum, who had been elected to Congress, as postmaster, and moved the postoffice to his law office over Lamson's store at the corner of the common and Roxbury street. Rev. Z. S. Barstow was settled as minister over the church, and was the last minister settled by the town. He continued as pastor for more than fifty years. John G. Bond sold to Daniel Adams his land and buildings on the west side of Main street be-

tween the Kingsbury lot and the Cheshire Bank.

1819.—Samuel A. Gerould came to town and bought the store of Ridgway & Rockwood in the Cooke building on the east side of Main street. Salem Sumner sold to Elijah Parker and Timothy Hall the tavern property at the corner of Main and Roxbury streets.

1820.—Ephraim Holland succeeded Salem Sumner as landlord of the tavern of Parker & Hall. The first movement leading to the development of Central Square in its present form was made this year, when meetings were held with a view to moving the buildings from the common and dispensing with the horse sheds. Josiah Richardson died, and was succeeded in the title of the real estate by his daughter and her husband, Joseph Dorr.

1821.—Abijah Wilder, Jr., bought of Joseph Dorr and wife, the land north of the common, between that of Albe Cady and the turnpike road, now Court street. John Wood sold to Justus Perry, land, with a house and wheelwright shop thereon, where the City Hall now stands. This included the lot sold by Dr. Thomas Edwards to Solomon Woods in 1797, but it had been transferred several times in the meantime.

1822.—George Sparhawk succeeded Ephraim Holland as proprietor of the tavern. On May 27 the tavern or former Chandler House, on the site of the Cheshire House, was destroyed by fire. The town well or cistern on the common was soon exhausted and bucket lines were formed to Beaver brook. The buildings immediately north and south were saved. The Keene Fire Society was formed and a new engine purchased. A new building of brick, called the Phoenix Hotel, was built the same year by Parker & Hall, and George Sparhawk continued as landlord.

1823.—George Tilden and John Prentiss formed a partnership in the book binding and the book and stationery business, and occupied the building south of A. & T. Hall's store, or where the Cheshire National Bank is now. Abijah Wilder,

Jr., built a new shop on the east side of the turnpike road, where the First Church block now stands, and commenced the manufacture of furniture and sleighs. Eliphalet Briggs, Jr., and John W. Briggs had previously established a cabinet shop, about 1814, on the west side of Prison street, where the house formerly of Dr. Carpenter now stands.

1824.—A new court house and town hall was built of brick on the site of the former building on the west side of the common. Joseph Dorr and wife gave a deed of the land to the county with the same condition that was in the former lease, that it should never be used for any other purpose. The same building now stands at the corner of Central Square and Winter street, the north half, occupied by the Bullard & Shedd Co. and others, having been but little changed in appearance, but the south half owned by the Chamberlain Co. and occupied by George H. Tilden & Co. and others, has been remodeled and a third story added. The old frame court house was moved to the west side of Court street where the Barker block now stands and used for business purposes until 1861 when it was destroyed by fire. Joseph Dorr and wife sold to the town of Keene a triangular strip of land west of the common as an addition to it, "For the use of the common and no other purpose." The land was west of the highway as laid out in 1796, and this conveyance established the lines of Central Square as now occupied. Joseph Dorr and wife conveyed to Samuel A. Gerould and John Prentiss lands on the west side of the common on which they soon after built their respective blocks.

1825.—John Prentiss and Samuel A. Gerould both built brick blocks on their respective lots on the west side of the common. As first built there was a passage way eleven feet wide between the buildings, and a space of about eight feet between the Gerould building and the court house on the north. John Prentiss moved his printing office to his new block and established a book store and bindery in the

north store. Mr. Gerould also established his business in his new building where he remained about fifty years. The Prentiss block still stands, owned by the heirs of Elbridge C. Whitcomb, but the Gerould block was removed to make room for the Chamberlain block built in 1904. Thomas M. Edwards built a small brick building on the north side of Roxbury street, a little east of Lamson's building, for his law office, and to which he moved the postoffice. John Hatch bought the Phoenix Hotel and became its landlord. Albe Cady sold to Abijah Wilder, Jr., his house and lot on the corner of the common and Prison street. John Towns bought of Daniel Adams his property on the west side of Main street, north of the Cheshire Bank, and occupied a building which formerly stood near the site of the Sentinel block, as a blacksmith shop.

1826.—Daniel Bradford sold to John H. Fuller the lot with buildings on the west side of Prison street, formerly occupied as a residence by Elbridge Clarke, No. 18 Washington street. The building at that time was of wood and stood about ten feet south of the present house. It was burned in 1846.

1827.—William Lamson replaced his wooden store building at the corner of the common and Roxbury street with a brick block. This was the building, owned by George H. Richards, that was destroyed by fire, with others, in 1865. It stood on the site of the present bank block. It had a hall called Music Hall, in the third story, which was one of the first halls for public use in town. Abijah Wilder, Jr., conveyed to Azel Wilder an undivided half interest in all his land and buildings on the north side of the common.

REFERENCES TO MAP NO. 4, 1805 TO 1827

No.

1. Meetinghouse, built in 1786.
2. Horse sheds, built in 1789.
3. Cabinet shop of Abijah Wilder, Jr., built about 1823.
4. Building belonging to Abijah Wilder, Jr.
5. The Albe Cady house, built prior to 1800, purchased by Abijah Wilder, Jr. in 1825.
6. Former Abel Wilder house, owned by John H. Fuller.
7. Cabinet Shop of Eliphalet and John W. Briggs, established about 1814.
8. Schoolhouse in the Center district, built in 1793.
9. Former house of Nathaniel Briggs, owned by John Wood and Eliphalet Briggs, Jr.
10. Residence of Abel Wilder.
11. House owned by Eliphalet Briggs, Jr.
12. Dwelling house and wheelwright shop, owned by Justus Perry.
13. Store and office building owned by Dr. Thomas Edwards, moved here from the corner of Roxbury street.
14. Store of Justus Perry.
15. Brick block and store of William Lamson, Postoffice from 1818 to 1825, built in 1827, replacing a frame building erected in 1815, which was moved to No. 13.
16. Law office of Thomas M. Edwards and postoffice from 1825 to 1833.
17. Phoenix Hotel, built on the site of the Chandler House which was burned that year.
18. Store and office building, owned by Lynds Wheelock.
19. Store and office building, owned by Noah Cooke, built in 1808.
20. Bakery of Samuel Wood, Jr., established in 1816.
21. Residence of Samuel Dinsmoor.
22. Office of Samuel Dinsmoor. Postoffice from 1808 to 1813.
23. Residence of Dr. Amos Twitchell, purchased in 1813.
24. Residence of Daniel Watson, purchased in 1795.
25. Cheshire Bank, built in 1804.
26. Blacksmith shop of Towns & Davis.
27. Lymans hat shop, a frame building erected about 1811, afterwards removed and replaced by a brick building.
28. Residence of Abijah Kingsbury, built in 1814.
29. Building owned by William Lamson, built about 1814.
30. Store building owned by William Lamson.
31. William Lamson's tannery, established in 1787.
32. Daniel Watson's saddler's shop.
33. Dwelling belonging to Wood & Hall.
34. Store building belonging to Wood & Hall.
35. A. & T. Hall's store.
36. Appleton & Elliot's store, built in 1815.
37. Brick dwelling, owned by Wood & Hall about 1815.
38. Residence of William Lamson, built in 1804.
39. Residence of Joseph Dorr, formerly the Richardson tavern, built about 1773.
40. Brick block of John Prentiss, built in 1825.
41. Brick block of Samuel A. Gerould, built in 1825.

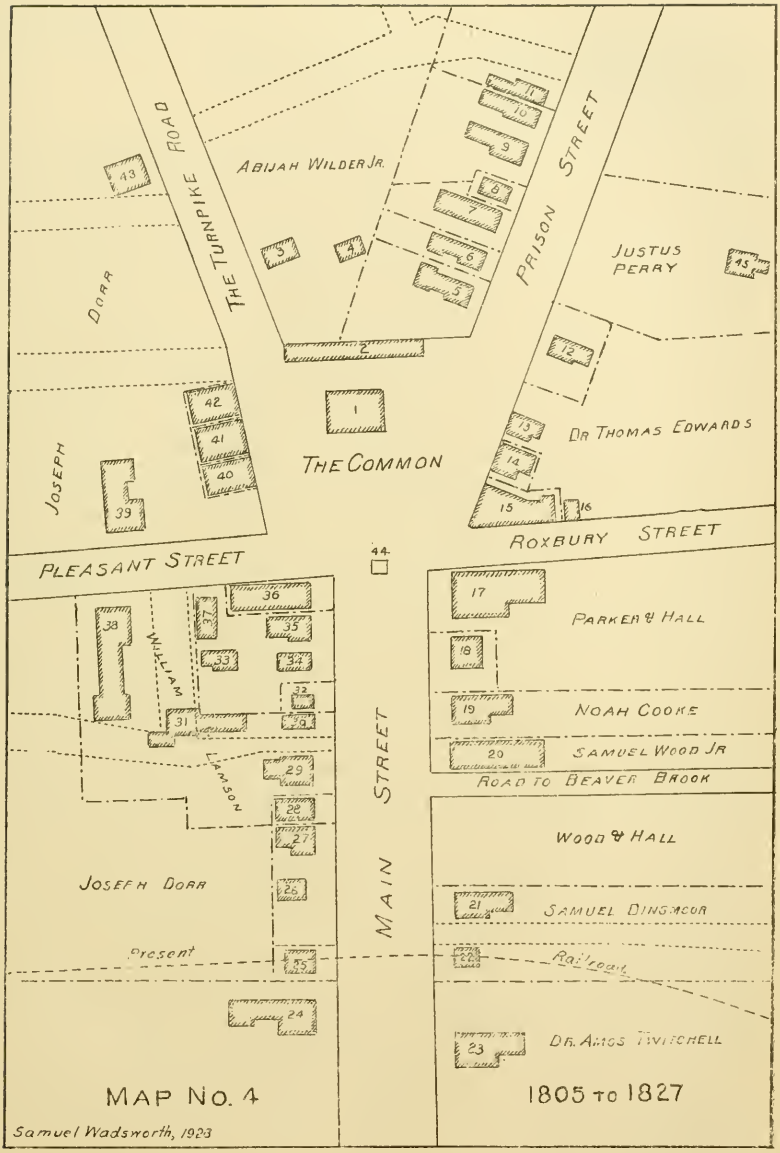
THE TURNPIKE ROAD
ABIJAH WILDER JR.
PRISON STREET
JUSTUS PERRY
DOAR
DR THOMAS EDWARDS
THE COMMON
JOSEPH
ROXBURY STREET
PLEASANT STREET
PARKER & HALL
WILLIAM
NOAH COOKE
SAMUEL WOOD JR
ROAD TO BEAVER BROOK
LAMSON
MAIN STREET
WOOD & HALL
JOSEPH DOAR
SAMUEL DINSMOOR
Present
Railroad
DR. AMOS TWITCHELL
MAP No. 4
1805 TO 1827
Samuel Wadsworth, 1923

42. Court house and town hall, moved here in 1808 and replaced by a brick building in 1824.
43. The first frame courthouse, moved here in 1824.
44. The town well or cistern. Built about 1810.
45. Residence of Justus Perry, built in 1816.

1828.—As a result of the movement commenced in 1820 to enlarge and improve the common, the meeting house, heretofore standing on the common with the spire facing the west, was turned on quarter round and moved back to within four feet of its present position with the spire facing the south. The lot was given to the society by Abijah and Azel Wilder. The horse sheds that were erected on the north side of the common in 1789 were removed. Although the common had been cleared of buildings there seemed to be some doubt as to the title of the entire area and Joseph Dorr and wife gave a quitclaim deed to the town for a consideration of one hundred dollars, bounded as follows; "on the south by a line drawn from the north side of Appleton & Elliot's building to the north side of the Phoenix Hotel; on the east by a line passing along the front side of the buildings of William Lamson, Justus Perry and Dr. Thomas Edwards, on the north by land of Abijah Wilder, Jr., and on the west by a line passing on the front side of the court house and the buildings of Samuel A. Gerould and John Prentiss and extending to said Elliot's store, to be forever appropriated as a common and public highways. This defined the lines of the common as occupied since that time, and the present limits of Central Square. The common was then and for many years after an unimproved space, crossed by roads, and without trees. Abijah and Azel Wilder built the brick block at the north side of the common known as Wilder's building, now Ball's block, except the store at the west end, now occupied by the Telephone company, which was added several years later. As the block was first built it had no interior stairways but the upper stories were reached by exterior stairs on either end of the building.

Samuel Dinsmoor sold his residence on the east side of Main street, where the south part of the Gurnsey block now stands, to Collins H. Jaquith, reserving his office building, which stood where the railroad tracks are now, which he removed. The same building is now a part of the Poole residence, No. 320 Roxbury street. Samuel Dinsmoor bought of the widow of Peleg Sprague the house on the west side of Main street, later known as the Martin house, and moved to it. That house was removed when the Colonial Theatre was built on the same site. Collins H. Jaquith sold the north part of the former Dinsmoor lot to Thomas F. Ames, who erected and occupied the brick building later known as Baker's block, which was removed when the north part of the Gurnsey block was built.

Joseph Dorr sold to Samuel A. Gerould the land in the rear of his new block and in the rear of the court house, on the south side of Winter street as afterwards laid out. Mr. Gerould built a brick house on the lot where he afterwards lived, and subsequently moved a frame building to the lot, immediately west of the court house, which was used as a dwelling and shop. Both these buildings were removed when the Chamberlain block was built in 1904. The names of the streets leading from the common seemed to have been changed about this time to Washington, West and Court streets. A small building was erected by the Wilders on the north side of the common, east of the meeting house. This was afterward removed, and was said to have been part of the residence of Dr. Hill on Winter street. When the court house addition was built the old dwelling was removed to Church street. A larger building was erected on its former site on the north side of the common which has been recently removed to make room for the new edifice of the Keene National Bank.

At the annual town meeting it was voted to convey all right, title and interest of the town in and to the meeting house to the First Congregational Society, reserving the

use of the house and bell on public occasions, with a right to hang a bell in the belfry and control the same. The Keene High School was established this year in December, and was taught in the east room of Wilder's new block.

1829.—The Keene Congregational Society (Unitarian) bought of Wood and Hall, who had acquired the title from John G. Bond, the lot on the south corner of Main and Church streets, and built the first Unitarian meetinghouse. Wood and Hall conveyed to Thomas F. Ames a narrow strip of land south of the latter as an addition to his lot. The two story blacksmith shop on the west side of Main street, owned by John Towns, immediately north of the Cheshire Bank was burned, but immediately rebuilt. There were two fire companies and two hand engines in town at that time.

1830.—Abijah and Azel Wilder conveyed by deed to the First Congregational Society the land upon which the meetinghouse had been moved. John Wood sold to Eliphalet Briggs, Jr., a lot on the west side of Washington street, with the building that had been previously occupied by Mr. Briggs, as a cabinet shop. That was on the late Dr. Carpenter lot, No. 24 on that street. John Wood and Eliphalet Briggs sold to Whiteomb French the land and buildings previously occupied by him on the west side of Washington street north of the latter. Mr. French had opened a livery stable on the premises.

1832.—Winter street was laid out this year from the common to School street, two and one half rods wide. Joseph Dorr and wife sold to Zebediah Kise and Josiah Colony the land on the west side of the common now occupied by the Russell block, the Ashuelot National Bank building and the new block of Reginald Howe. The Dorrs also sold to Azel and Abijah Wilder, Jr., a large tract of land on the north side of Winter street, extending from Court to School streets, and included the present county lot, the old Armory and High school lots and others.

1833.—William Dinsmoor was appointed postmaster in place of Thomas M. Edwards, and the office was removed to his store in Wilder's building. Kise & Colony sold to the Ashuelot Bank their lot on the west side of the common and the bank erected two stories of the building which they afterwards occupied, now the Keene Savings Bank. They also sold to Elbridge Keyes and Joshua D. Colony the land south and in the rear of the bank lot, on which they built a brick building afterwards known as the Keyes block. It was removed when the Russell block was built in 1895. The Cheshire Provident Institution was organized, with George Tilden as treasurer, and the bank located in his store where the Cheshire National Bank now is. The old county jail, of wood, on Washington street, corner of Mechanic, was replaced by a granite building, which remained on that site until the completion of a new jail on upper Washington street, now the Armory, in 1885.

1834.—John Towns sold his property on the west side of Main street, north of the bank, to Grosvenor Brooks. Samuel Dinsmoor probably moved his office building to Roxbury street, as he purchased this year the poperty now owned by the heirs of George E. Poole, No. 320, where the building was moved. Stillman French bought of Whitcomb French his property on the west side of Washington street, where the new Bennett block now stands, and continued the livery business.

1835.—Grosvenor Brooks sold his property to Heaton, Abderson and Metcalf, including all the land between the bank and the Kingsbury lot. John Prentiss sold to Samuel A. Gerould a narrow strip of land between their buildings, and Mr. Gerould extended his brick block to the south to occupy the passage that formerly separated the buildings. George Tilden then moved his store and the Cheshire Provident Bank to the new room thus provided. Abel Wilder bought of John Wood the house and lot on the west side

of Washington street where Mr. Wilder afterwards lived, now occupied as a store by Leon M. Willard.

1836.—The Phoenix Hotel was burned on the 6th of April. Later in the same year a fund was raised by subscription to rebuild, and Nathaniel Dana and Thomas H. Levett were appointed trustees to take charge of the funds, and to whom the real estate was sold. Collins H. Jaquith sold to John Towns his property on the east side of Main street, extending from Thomas F. Ames' lot to the land of Dr. Twitchell. The Keene Academy building was erected on the site of the present Junior High School on Winter street, on land donated for the purpose by Azel and Abijah Wilder, Jr. The building was three stories in height, the lower floor being a little below the level of the ground, and was used by the First Congregational Society as a chapel, for weekly meetings, until their church was remodeled in 1859. The second and third stories were used for school purposes.

1837.—The main part of the present Cheshire House was built during that summer, on the site of the Phoenix Hotel. Benaiah Cooke succeeded William Dinsmoor as postmaster, but still kept the office in the Wilder building. Dr. Thomas Edwards conveyed to his son Thomas M. Edwards all his real estate, about 150 acres, lying easterly of the common.

1838.—John Wood and A. & T. Hall obtained possession of the property south of the Cheshire House, where the south wing of the building now stands. The old frame building which stood there was replaced by the brick building now standing on the premises. Thomas M. Edwards sold to Silvanus Titus the land on the north side of Roxbury street, and Mr. Titus built the brick house afterwards occupied by Elbridge G. Whitcomb, now converted into stores. John Wood and A. & T. Hall bought of Salma Hale, executor of the will of Daniel Watson, the old Watson saddlers shop on the west side of Main street where the Wright block now stands.

1839.—The Baptist Society bought of Levi Willard the lot on the north side of Winter street and erected the brick church building, recently used as an armory, now the store of Bloomer & Haselton. Previous to this time the Baptist meetinghouse had been located on the south side of the old Westmoreland or Hurricane road a little west of Wilson pond. The bell in the present Baptist church was first used in the old building at West Keene. Daniel Watson having died in 1837, the house and lot formerly owned by him, south of the former passenger stations, was sold to Samuel Robinson. Abijah Wilder, Jr., conveyed to the trustees of the Keene Academy the lot on which the academy building had been erected. Azel Wilder, being one of the trustees, had previously conveyed his half interest to his brother.

The Dorr homestead on the north side of West street, formerly the tavern of Josiah Richardson, was conveyed to Harriet K. Evans, wife of Nathaniel Evans. Azel Wilder quitclaimed to Abijah Wilder, Jr., his interest in the old Cady lot at the corner of the common and Washington street.

1840.—The County of Cheshire bought of Henry Coolidge a small lot on the north corner of Winter and Court street, where they erected a granite building twenty eight by thirty two feet in size, for county offices and records. It was on the site of the present court house. Keyes & Colony sold to Charles Sturtevant the west part of their store lot, on the north side of West street, and Mr. Sturtevant erected the building, which, with later additions has been standing there until removed by Reginald Howe to make room for his new block built this year, 1927. Joseph Dorr sold to Charles Lamson an addition to his homestead, on the west side of his house on West street. The town voted to release to the First Congregational Society whatever interest they had retained in the meetinghouse, except the bell. Joseph Dorr and wife gave a quitclaim deed of the land on which the court house was standing to Henry Coolidge.

The significance of this conveyance will be seen by referring to the year 1857.

1841.—Charles L. Putnam was appointed postmaster and the office moved to the building south of the Cheshire House. The Daniel Watson house was sold to John H. Fuller. Robert C. Shelly bought of Thomas M. Edwards a lot on the north side of Roxbury street, and erected the building later known as the Kimball house, now occupied by C. E. Stickney and others.

1842.—Charles Sturtevant sold to John Prentiss the north part of his lot in the rear of the Prentiss building. Harriet K. Evans having died, her estate on the north side of West street was sold to Zebediah Kise.

1844.—The Forest Tree Society had been previously formed, the object of which was to plant trees and otherwise impove the beauty of the town. At a town meeting held this year it was voted "that the society have leave to fence and ornament a small portion of the common, of such size and shape as the selectmen deem compatible with the convenience of the public highways." A plan was prepared by George W. Sturtevant and the selectmen gave permission to enclose a circle three rods in diameter "as marked out."

A bitter opposition arose among the traders and other citizens to any encroachment on the free and unobstructed use of the common as a parade ground, public market place and highways. The desired improvement was not carried out for several years. The common was described about that time as a "sandy waste." Charles Sturtevant sold his land and buildings on the north side of West street, west of Keyes & Colony's store to James B. Elliot. The Keene Center school district sold to Eliphalet Briggs the old schoolhouse and lot on the west side of Washington street, north of his cabinet shop, where the Warren block now stands. The Center district bought of James Buffum and John Wood a lot on the north side of Church street, and built the brick building where the school was kept

until 1883, when it was sold to S. W. Dickinson and has since been used as a laundry. Eliphalet Briggs sold to Augustus T. Wilder the house and lot on the west side of Washington street formerly of Abel Wilder, now occupied as a store by Leon M. Willard.

1845.—A charter was obtained for the Cheshire Railroad this year. William L. Foster was appointed postmaster and the office moved to the store now occupied by J. Fred Whitcomb.

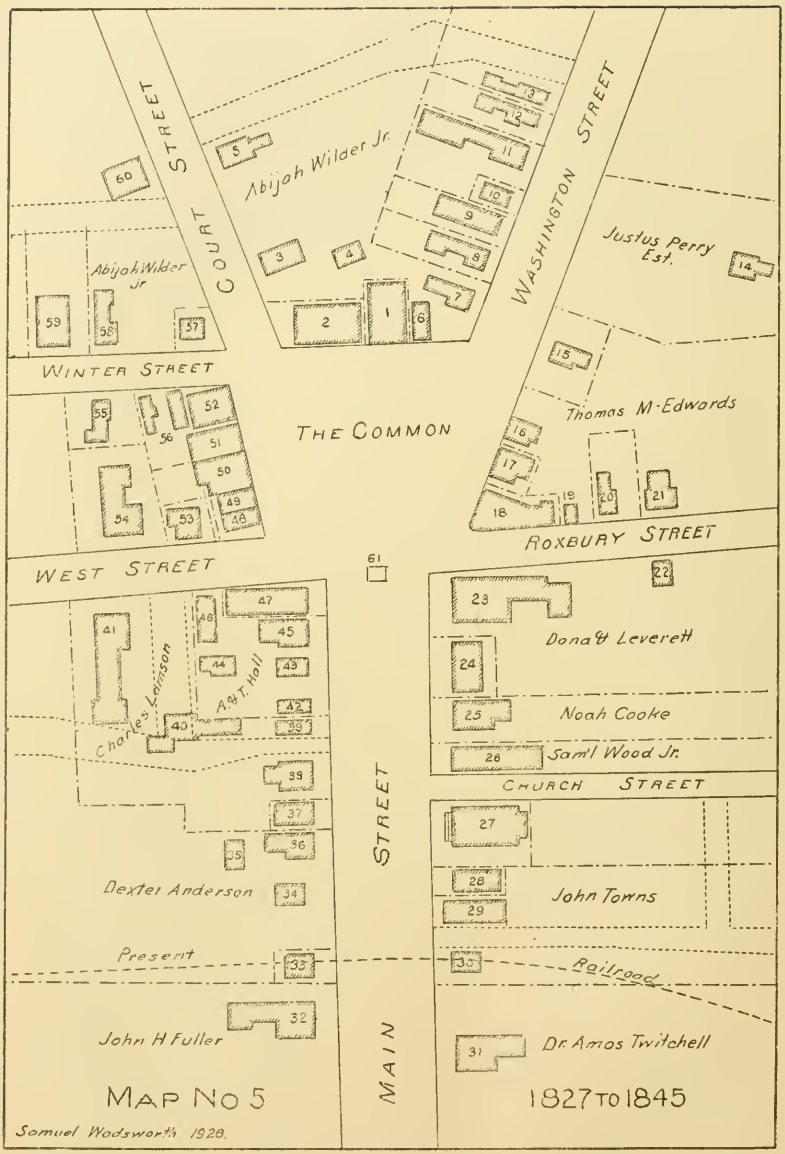
COURT STREET
WASHINGTON STREET
Abijah Wilder Jr.
Abijah Wilder Jr
Justus Perry Est.
WINTER STREET
THE COMMON
Thomas M. Edwards
ROXBURY STREET
WEST STREET
Charles Lemson
A & T. Hall
Dona'd Leverett
Noah Cooke
Sam'l Wood Jr.
CHURCH STREET
Dexter Anderson
John Towns
Present
Railroad
John H Fuller
Dr. Amos Twitchell
MAIN STREET
MAP No 5
1827 TO 1845
Samuel Wodsworth 1928.

REFERENCES TO MAP NO. 5, 1827 TO 1845

No.

1. First Congregational Church, moved to this site in 1828.
2. Wilder's building, erected in 1828. Postoffice from 1833 to 1841.
3. Cabinet shop of Abijah Wilder, Jr.
4. Building owned by Abijah Wilder, Jr.
5. Abijah Wilder's residence.
6. Store building of Abijah Wilder, Jr.
7. The Albe Cady house, owned by Abijah Wilder, Jr.
8. Dwelling owned by John H. Fuller, burned in 1846.
9. Cabinet shop of Eliphalet and J. W. Briggs, burned in 1846.
10. Former schoolhouse, owned by Eliphalet Briggs, Jr., burned in 1846.
11. House and livery stable of Stillman French.
12. Residence of Augustus T. Wilder.
13. House owned by Eliphalet Briggs, Jr.
14. Residence belonging to the Justus Perry estate.
15. Building owned by the Justus Perry estate.
16. Store and office building owned by Thomas M. Edwards.
17. Store and building owned by the Justus Perry estate.
18. Brick store building owned by William Lamson.
19. Law office of Thomas M. Edwards. Postoffice from 1825 to 1833.
20. House of Silvanus Titus, built about 1838.
21. House of Robert C. Shelly, built about 1841.
22. Fire engine house.
23. The Cheshire House, built in 1837 on the site of the Phoenix Hotel which was burned in 1836.
24. Store and office building, owned by Wood & Hall.
25. Store and office building, owned by the heirs of Noah Cooke.
26. Bakery of Samuel Wood.
27. Unitarian Church, built in 1829.
28. Brick building owned by Thomas F. Ames, built in 1828.
29. Brick store building, owned by John Towns.
30. Law office of Samuel Dinsmoor, moved to Roxbury street.
31. Residence of Dr. Amos Twitchell.
32. The Daniel Watson house, owned by John H. Fuller.
33. The Cheshire Bank.
34. The Towns blacksmith shop.
35. One half the old meetinghouse, built in 1754, moved here from Washington street by John H. Fuller for a wool house.
36. Brick store building owned by Dexter Anderson.
37. Residence of Abijah Kingsbury.
38. Building owned by Charles Lamson.
39. Store building owned by Charles Lamson.
40. Charles Lamson's tannery.
41. Residence of Charles Lamson.
42. The old Watson saddler's shop, owned by Wood & Hall.
43. Store building, owned by Wood & Hall.
44. Dwelling, owned by Wood & Hall.
45. A. & T. Hall's store.
46. Brick house, owned by Wood & Hall.
47. Brick store building of Appleton & Elliott.
48. Brick block owned by Keyes & Colony, built in 1833.

49. Ashuelot Bank building, erected in 1833.
50. Brick block, owned by John Prentiss.
51. Brick block, owned by Samuel A. Gerould.
52. Court House and Town hall.
53. House owned by James B. Elliot.
54. The old Richardson tavern, owned by Zebediah Kise.
55. Brick house owned by Zebediah Kise.
56. Residence of Samuel A. Gerould and a frame building owned by him.
57. County record building, erected in 1840.
58. House owned by Abijah Wilder, Jr.
59. Baptist Church, built in 1839.
60. The old frame courthouse, used for stores.
61. The town well or cistern.

1846.—The cabinet shop of Eliphalet Briggs on the west side of Washington street, and the two story brick school building immediately north, formerly of the Center school district and purchased by Mr. Briggs in 1844, as well as the two story dwelling on the south owned by John H. Fuller, were destroyed by fire. Mr. Briggs moved his cabinet business temporarily to the building standing on the present city hall lot, and the same year purchased the Ames building, on the east side of Main street, south of the Unitarian church, and afterwards moved his business to it. He also bought of John Towns the brick building immediately south, with the land in the rear, and extending to Dr. Twitchell's lot on the south. The land on the south, except a driveway twenty feet wide where Railroad street now is, was sold to the Cheshire Railroad Co., the building of the railroad having been commenced.

The location of the station and grounds were in question for sometime, many of the citizens wanting the depot located farther south on Main street. As an inducement to the railroad company to accept the present location, a subscription was raised and a large tract of land purchased west of Main street and south of West street, extending to the east line of land now owned by John J. Colony, and conveyed to the company. On Main street the land secured by the railroad company included the Cheshire Bank lot, the old Watson house and lot from John H. Fuller, and the

land between the bank lot and the Kingsbury building from Dexter Anderson; on the east side of the street the land of Eliphalet Briggs mentioned above, and a part of the Dr. Twitchell lot.

The Cheshire bank bought of John Wood and A. & T. Hall their present lot on the west side of Main street. Zebediah Kise sold the former Richardson homestead on the north side of West street to Harvey A. Bill, reserving the north part of the lot on Winter street, on which he built the present brick house numbered 16 on that street. Eliphalet Briggs sold to Daniel Adams and William S. Briggs the house now on the south corner of Vernon and Washington streets, and Dr. Adams sold his half to Mr. Briggs the following year. Eliphalet Briggs, Jr., sold to Stillman French the lot upon which the school house formerly stood.

1847.—The Cheshire bank erected two stories of the present bank building. The Cheshire Railroad Co. build the passenger station which formerly stood on the west line of Main street until removed when the present station was built in 1910. A committee was appointed by the town to see about purchasing land and building a town hall. The town had heretofore used the court house for its meetings. Zebediah Kise sold his lot and building on the south side of Winter street to Charles Keyes. The Keene Fire Society, formed in 1822, gave up its organization and turned over to the town all its apparatus, consisting of two fire engines, hose and buckets, as well as the engine house which stood on the Cheshire House land on the south side of Roxbury street.

1848.—The town purchased of the estate of Justus Perry the lot on which they erected the main part of the present city hall building. The Cheshire railroad was opened to Keene, and a charter obtained for the Ashuelot railroad. The county enlarged the lot on which the county building stood, by the purchase of land on the north of Abijah Wilder. The heirs of Henry Coolidge sold their interest in the former

court house lot, acquired from their father, to Samuel Wood. Abijah Wilder, Jr., conveyed to Henry and Amos Pond, by lease for twelve years, their building and land on the north side of the common, east of the meetinghouse. The Ponds enlarged and improved the building next the church, turned the old Cady house formerly facing Washington street, one quarter round and moved it to the north side of the common. The space between the two buildings was soon after filled with another building.

1849.—Selden F. White was appointed postmaster and the office was moved to his store in Wilders building, Azel Wilder, who had acquired from his brother the sole title to Wilder's building, sold the same to Henry and Amos Pond, who built an additional store on the west end, extending the building to the line of Court street. The outside stairways were removed and others made in the interior. John H. Fuller sold to Robert Shelly the land on the west side of Washington street, where his house was burned in 1846, and the present brick house, No. 18, was built.

1850.—Robert C. Shelly sold to Thomas M. Edwards his house and lot on the north side of Roxbury street. This was the so called Kimball house now occupied by C. E. Stickney and others.

1851.—The Cheshire House property was conveyed by Dana and Leverett to John Henry Elliot and Frank S. Fiske, and they conveyed it to Leonard Bisco and Elbridge G. Whitcomb. Samuel Wood sold his bakery property on the corner of Main and Church streets to Asa Duren and Peter B. Hayward. William Lamson sold to George H. Richards the brick block at the corner of Central Square and Roxbury street, and Mr. Richards established his watch and jewelry business in the corner store. The opposition which developed in 1844 to improving the common and using part of it for park purposes having subsided, The Forest Tree Society graded and improved a portion of it, set out trees and built a wooden fence around it. From a map of Keene published

in 1853, the part so improved seems to be about one hundred and twenty-five feet in length and width, but of an irregularly six sided shape, widest at the north end as now. It resembled in shape the burial coffins in use at that time and received the name of "Coffin common."

1852.—The Methodist Episcopal Society bought their lot on the west side of Court street of Abijah Wilder, and the following year built their first meetinghouse on it.

1853.—Joshua D. Colony was appointed postmaster and the office was moved to Richards' building on the east side of Central Square. The High School was established in the Keene Academy building on the north side of Winter street. The land and building immediately south of the Cheshire House was secured through foreclosure by Francis A. Faulkner. The Baptist Society sold to Joseph Foster and Charles P. Felt, the north part of their lot where Foster & Felt continued the manufacture of organs and melodeons in the building later known as the gun shop.

1854.—The old Watson harness shop on the west side of Main street, north of Lamson's tannery, was burned.

1855.—The firm of A. & T. Hall having failed in business in 1850, their real estate on the west side of Main street and south side of West street was sold by Lewis Campbell, the assignee. The brick building on West street, west of Elliot's building, was bought by Amos C. Greely; the dwelling house and land in the rear to Albert Kingsbury. The rest of the property on the west side of Main street, both north and south of the Cheshire bank was sold to Henry Pond. This included the old A. & T. Hall store building, where the Buffum block now stands. Henry Pond sold to the Cheshire County bank, which had just been organized, the lot immediately south of the Cheshire bank, and the brick building was erected, now owned by John C. Tierney, two stories in height. Asa Duren sold his half of the bakery property to his partner, Peter B. Hayward. Silvanus Titus sold his house on the north side of Roxbury street to

Elbridge G. Whitcomb, who occupied it as a residence, and has been owned by his heirs until recently. Henry Pond built about this time the brick building on the west side of Main street later called Wright's block, now occupied by the Douglass Shoe Company.

1856.—Amos C. Greely bought of Francis A. Faulkner the block south of the Cheshire House. About this time a band stand was built on the north part of the park where the Ingersoll fountain was later located. It remained for several years, but was burned on a fourth of July morning as a part of the patriotic celebration of Young America. About this time also the old wooden fence around the park was removed, the park somewhat enlarged, and the lines changed to nearly its present form, and the present stone posts and iron rail fence built. The park did not extend so far south as now, and was not as wide at the south end. Gravel walks were also built through it. A tall flag pole erected for campaign purposes was standing near the south end of the park where it remained for several years. James B. Elliot sold to John W. Prentiss his lot and building on the north side of West street.

1857.—The county again enlarged the county record lot by purchasing land on the northwest side of Abijah Wilder. The title of the county to the old court house and lot having been forfeited by reason of renting a part for business purposes, the main part of the present court house was built during this and the following year on the site of the former county record building. Selden F. White and Amos L. Wood, executors of the will of Samuel Wood, who held a quit-claim deed of the premises, formerly given by Joseph Dorr and wife, also secured the title to the building from the court, and sold the south half of the land and building to Samuel A. Gerould. Mr. Gerould added a fourth story and remodeled the building, and is the same now owned by Wm. P. Chamberlain Co. and occupied by George H. Tilden & Co.

and others. Amos C. Greely sold to John Henry Elliot the brick building west of Elliot's block on the south side of West street. Elbridge Clarke bought of Abijah Wilder the land and buildings on the north side of Central Square, afterwards known as Clarke's block.

1858.—Josiah P. Cooke sold to Brigham Nims the former Noah Cooke property on the east side of Main street where the E. F. Lane upper block now stands. John Prentiss sold to Elbridge C. Whitcomb his brick block on the west side of Central Square. Abijah Wilder sold to the County of Cheshire a strip of land on the west side of the court house lot. Horatio J. Perry sold to Robert C. Shelly and George G. Sawyer, the Justus Perry store and lot on the east side of the square where the Colony block now stands.

1859.—The heirs of Eliphalet Briggs sold to Dr. A. S. Carpenter the brick house and lot on the west side of Washington street where Dr. Carpenter afterwards lived. The house was built by Eliphalet Briggs after the fire destroyed his cabinet shop, on the same site, in 1846. Shelly & Sawyer sold to Colony Brothers, proprietors of the Cheshire Mills at Harrisville, eighteen feet from the south side of their lot on the east side of the square. Shelly and Sawyer replaced the old Perry store building with a brick block three stories in height, and the Cheshire Mills Co. built one in connection with it, of the same height, with an ornamental iron front, painted white, and the lower floor of marble.

The First Congregational meetinghouse was moved to the north four feet, about this time, and remodelled to its present size and form. Thomas M. Edwards sold to George H. Richards his store, called the "white store" on the east side of Central Square north of the Shelly & Sawyer building, and including the land in the rear, as well as the small brick building on the north side of Roxbury street occupied by Mr. Edwards as a law office. Henry Pond sold to Stephen L. Randall the brick building on the west side of Main street, later known as Wrights block and now occu-

pied by the W. L. Douglass shoe company. Bisco & Whitcomb sold to Henry Pond the Cheshire House property, and Mr. Pond bought of Amos C. Greely the block immediately south of it. This brought together the different parts of the Cheshire House property, which was divided in 1814. Mr. Pond remodeled the brick block, connecting it to the Cheshire House by building upon the driveway that formerly separated the buildings, and finished the upper part into a public hall, called Cheshire hall. The building was known as the Cheshire block.

1860.—Henry Pond sold to Caleb T. Buffum the old A. & T. Hall store and lot on the west side of Main street where the Buffum block now stands. The Parish of St. James bought of the Cheshire Railroad Co. the lot on the south side of West street where their church now stands. Selden F. White and Amos L. Wood sold to Dauphin W. Buckminster the north half of the old court house and lot. That building, now owned by C. Gale Shedd and occupied by himself and others, remains in substantially the same form on the outside as originally built in 1824. Elliot's building was remodeled, another story being added, which was afterwards occupied by the Masonic lodges. John W. Prentiss sold to Francis E. Keyes, the building on the north side of West street, west of Keyes' store.

1861.—Thomas E. Hatch was appointed postmaster and the office removed to a small building erected for the purpose by Thomas M. Edwards, south of the town hall. The building on the west side of Court street, where the Barker block now stands, was destroyed by fire. This was the old frame court house, erected on the common in 1796, moved to the west side in 1808 and moved to this site in 1824 when the brick court house was erected. Foster & Felt sold their lot north of the Baptist church to George O. Leonard, who occupied the building for the manufacture and repair of guns and rifles.

1862.—During the night of Feb. 6 the "old white store" on the east side of Central Square, owned by George H. Richards, was destroyed by fire. The south store was occupied by Stephen Barker, grocer, and the north by S. L. Randall, dealer in boots and shoes. The second story was occupied by Samuel Woodward as a tin shop.

1863.—The heirs of Eliphalet Briggs sold to S. L. Randall and S. O. Gates the brick building on the east side of Main street north of the railroad, where the south part of the Gurnsey block now stands. Henry Pond and the heirs of Amos Pond sold the old Wilder building on the north side of Central Square to George W. Ball, and it has since been known as Ball's block, and now owned by his heirs. Albert Kingsbury sold to S. L. Randall the dwelling house that he had occupied in the rear of the Cheshire bank. The St. James Parish built their church edifice this year. Henry Pond sold the Cheshire House and Cheshire block to George Doolittle and Augustus Grimes, and Mr. Doolittle became landlord of the hotel. The heirs of Justus Perry conveyed to Rev. William O. White the Perry homestead north of the town hall, now the High school lot.

1864.—Randall & Gates sold to George Burnap and Joseph M. Hyland the store north of the railroad which they bought in 1863. Shelly and Sawyer sold to Henry and Alfred T. Colony their brick block on the east side of Central Square. The belfry and tower on the City hall was built.

1865.—S. L. Randall conveyed to Leonard Wright one half interest in his block on the west side of Main street, as well as the dwelling in the rear of the Cheshire bank. George H. Richards sold to Charles Bridgman his white store lot on the east side of Central Square, where the Bridgman block now stands. Thomas M. Edwards and the Town of Keene exchanged deeds to establish the south and east lines of the town hall lot. The buildings on the east side of Central Square, including the Richards building on the corner of Roxbury street, the Cheshire Mills and the Shelly &

Sawyer blocks, were destroyed by fire on the night of Oct. 20. The small buildings south of the town hall used for the postoffice, was torn down to prevent the fire spreading to the north. The post office was moved to the grand jury room in the court house for a short time and then to the west store of Elliot's building on the south side of West street. J. G. Warren bought of Stillman French his house and stable on the west side of Washington street. The main house was taken down in 1886 and the ell moved to No. 77 Spring street. The new Bennett block now occupies the site of the old house.

REFERENCES TO MAP NO. 6, 1845 TO 1865

No.

1. First Congregational Church, remodeled in 1859.
2. Ball's block, extended to Court street in 1849, Postoffice from 1849 to 1853.
3. Dwelling, formerly Abijah Wilder's cabinet shop.
4. Dwelling owned by Abijah Wilder, Jr.
5. Residence of Abijah Wilder, Jr.
6. and 7. Store buildings owned by Elbridge Clarke.
8. The old Cady house, owned by Elbridge Clarke. It was turned to face Central Square in 1848.
9. Residence of Robert C. Shelley.
10. Residence of Dr. A. S. Carpenter. Site of the former Briggs cabinet shop.
11. Stable building belonging to Stillman French.
12. House and livery stable of Stillman French.
13. Residence of Augustus T. Wilder.
14. Residence of William S. Briggs.
15. The former Justus Perry residence.
16. The Neptune Fire engine house.
17. The Town Hall, erected in 1848.
18. Small building used for the postoffice from 1861 to 1865.
19. Store building purchased by Charles Bridgman. It was burned in 1862.
20. The Shelly & Sawyer brick block. Built in 1859 and burned in 1865.
21. The Colony, white iron front block. Built in 1859 and burned in 1865.
22. George H. Richards building. Postoffice from 1853 to 1861. Burned in 1865.
23. Law office of Wheeler & Faulkner. Owned by George H. Richards.
24. Residence of Elbridge G. Whitcomb.
25. The Kimball house, owned by Thomas M. Edwards.
26. The Cheshire House.
27. Cheshire block and Cheshire hall, remodeled in 1859.
28. The Cooke building, owned by Brigham Nims.
29. Bakery of Peter B. Hayward.

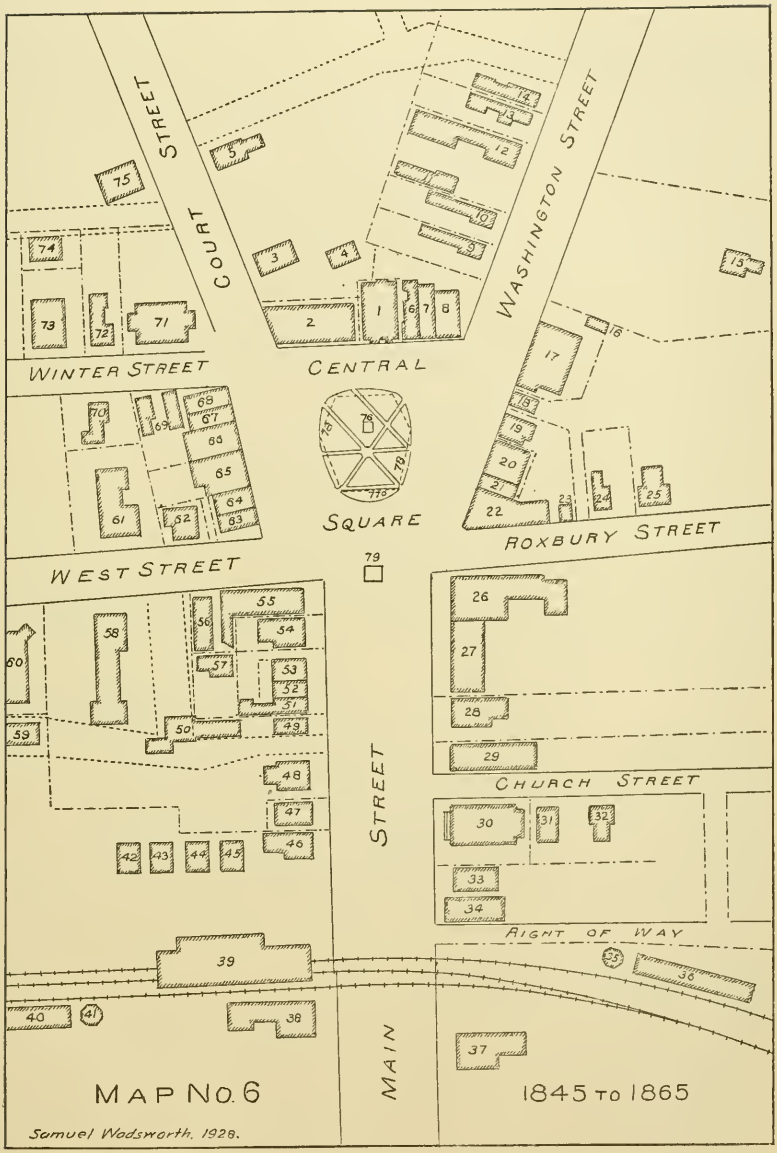
COURT STREET
WASHINGTON STREET
WINTER STREET
CENTRAL
SQUARE
ROXBURY STREET
WEST STREET
CHURCH STREET
STREET
MAIN
RIGHT OF WAY
MAP No. 6
1845 TO 1865
Samuel Wadsworth, 1928.

30. The Unitarian Church.
31 and 32. Dwelling owned by Walter Searle, formerly by Justus Perry.
33. Cabinet shop of William S. Briggs, formerly the Ames building.
34. Brick store building owned by Burnap & Hyland.
35. Water tank of the Cheshire railroad.
36. Cheshire railroad woodshed.
37. Residence of Dr. George B. Twitchell.
38. The old Watson house, owned by the Cheshire Railroad Co.
39. Passenger station of the Cheshire railroad, built in 1847.
40. Cheshire railroad wood shed.
41. Water tank of the Cheshire railroad.
42, 43, 44. Store houses.
45. Wool house of John H. Fuller, later of Stephen K. Stone.
46. Brick store building, owned by the Cheshire Railroad Co.
47. The Kingsbury block.
48. Dwelling owned by Charles Lamson.
49. Stone building owned by Charles Lamson.
50. Charles Lamson's tannery.
51. Randall & Wright's brick block, built about 1855.
52. Cheshire County Bank building, erected in 1856.
53. Cheshire Bank building, erected in 1847.
54. The A. & T. Hall building, owned by Caleb T. Buffum.
55. Brick block owned by John Henry Elliot.
56. Brick building owned by John Henry Elliot.
57. Dwelling, late of Albert Kingsbury, owned by Randall & Wright.
58. Residence of Charles Lamson.
59. Marble and granite shop.
60. St. James (Episcopal) Church, erected in 1863.
61. The former Richardson tavern, late residence of Nathaniel Dana. Owned by Zebediah Kise.
62. Building owned by Francis E. Keyes.
63. Brick block owned by Francis E. Keyes.
64. Ashuelot Bank building.
65. Brick block of Elbridge G. Whitcomb, late of John Prentiss.
66. Brick block of Samuel A. Gerould.
67. South half of the former court house, remodeled and owned by Samuel A. Gerould.
68. North half of the old court house, owned by Dauphin W. Buckminster.
69. Dwelling house of Samuel A. Gerould.
70. Brick house owned by Charles Keyes.
71. Court House, built in 1857-8.
72. Residence of Horatio Kimball, later of George O. Leonard.
73. The Baptist Church.
74. George O. Leonard's gun shop.
75. The former frame court house, moved here in 1824, burned in 1861.
76. Band stand.
77. Flag pole.
78. First fence of wood built around Central park.
79. The town well or cistern.

1866.—Charles Bridgman bought of Thomas M. Edwards a small addition to his lot and built the present Bridgman block. F. L. Sprague and others bought of Mr. Edwards the land between the Bridgman lot and the town hall and built the block now owned by Knowlton & Stone. The Town of Keene built a room for the selectmen, now part of the office of the Superintendent of water works and sewers, with a room over it, by filling the space that was left between the new Sprague block and the town hall. Rev. William O. White sold to the Town of Keene an addition to the town hall lot on the north, a part of the Justus Perry homestead. Randall & Wright sold to Lucy Leonard the old dwelling and lot in the rear of the Cheshire Bank. George Doolittle sold to Fred A. Barker and Curtis E. Willard the Cheshire House property and they conveyed the same to Morgan J. Sherman, who became the landlord of the hotel and continued in that capacity for many years. Norris G. Gurnsey bought of Charles Keyes his residence on the south side of Winter street. F. W. Beckley bought the William S. Briggs house at the south corner of Vernon and Washington streets. East end of Centre street land out.

1867.—George H. Richards sold to William P. Wheeler and Francis A. Faulkner the brick law office building, formerly occupied by Thomas M. Edwards, and the firm of Wheeler & Faulkner continued to occupy it for the same purpose. The Keene Congregational Society (Unitarian) enlarged and remodeled their church edifice at the corner of Main and Church streets. A tower with a tall spire was built at the northwest corner and a new tower clock with four dials placed therein. D. W. Buckminster sold the building at the corner of Central Square and Winter street to E. N. & L. W. Cummings. J. G. Warren bought of Augustus T. Wilder his residence on Washington street and occupied it as a residence. Francis E. Keyes sold to O. H. Gillett the lot and building on the north side of West street west of

the Keyes store. That is where the block has been recently built by Reginald Howe.

1868.—William S. Briggs sold to Baker & Wellington the old Ames building on the east side of Main street where the north part of the Gurnsey block now stands, and Joseph M. Hyland sold to N. G. Gurnsey the old brick building at the corner of Railroad street, where the south part of the same block was erected in 1895. F. L. Sprague sold to M. T. Tottingham & Co. his block on the east side of Central Square, now the Knowlton & Stone building. The Court Street Congregational Church was built during this and the following year. The Elliot building was again remodeled, the present roof being built and St. John's hall enlarged for the use of the Masonic fraternity.

1869.—George H. Richards sold to Elisha F. Lane and Mr. Lane to the Cheshire Provident Institution, the lot at the corner of Central Square and Roxbury street. John Henry Elliot bought of Robert P. Leonard the Lucy Leonard lot in the rear of the Cheshire National Bank, Mr. Leonard reserving the old dwelling house standing on it, which was taken down and erected on Douglass street. The outside was never finished, showing the rough boarding. It was afterwards destroyed by fire. Mr. Elliot built on the former Leonard premises, at that time or soon after, the present brick building, connecting it with the building facing West street which he bought of Amos C. Greely in 1857. The old Methodist meeting house had recently been moved to the east side of Court street and was being used by the Court Street Congregational Society for their services during the erection of their new church. It was afterwards moved to the north side of Vernon street and became the Bethany Pentecostal Church. A part of Vernon street, from Court street easterly, was laid out this year. Dr. G. C. Hill bought the former Abijah Wilder house on the north side of Winter street which he used as a residence. The house was said to have formerly stood at the north side of

the common, east of the meeting house. When the Court house was enlarged it was moved to Church street.

1870.—Henry C. Handerson was appointed postmaster, the office being continued in the Elliot building on the south side of West street. The Bank and Colony blocks on the east side of Central Square were built this year. When nearly completed one of the most severe earthquakes ever felt in this vicinity occurred, which made the buildings tremble so violently that the workmen rushed outside, and looked back as if to see the buildings fall. The introduction of water from Goose pond, commenced in 1869, was completed, and the old town well or cistern at the head of Main street, being of no further use, was soon filled. A band stand was afterwards erected in the site, which stood for many years.

1871.—The Soldiers monument was erected this year. Farnum F. Lane bought the building at the corner of Central Square and Winter street, formerly the north half of the old court house. It was held by him and his heirs until recently sold to C. Gale Shedd. Railroad street was laid out as a public highway. It had previously been a passage or right of way established by Eliphalet Briggs to his property east of Main street.

1872.—Robert C. Shelly sold to Edwin Parks and he to Elbridge Clarke, the house on the west side of Washington street, afterwards used by him as a residence. The Baptist Society bought the Abijah Wilder homestead on Court street at the corner of Vernon.

1873.—Joseph G. Warren completed his brick block on Washington street, commenced in 1872.

1874.—The city government was organized this year. The new Baptist church was built on the Wilder lot on Court street. Dr. George B. Twitchell sold to the railroad company his house on Main street. The house was soon afterwards moved to the rear of No. 96 Main street, on what is now called Cypress court, and used for business purposes. The

railroad company built an engine house on the Twitchell lot, now (1927) used for a garage. The Keene Public Library was established. Henry C. Handerson, the postmaster, died and was succeeded in the office by his widow, Lydia M. Handerson. A mechanical fire alarm was attached to the bell of the city hall building. Vernon street was extended to Washington street. Dr. Twitchell bought of Thomas M. Edwards a house lot on the north side of Roxbury street.

1875.—Dr. Twitchell built his new house on Roxbury street, now the Odd Fellows building. The old ell of the Cheshire house was taken down and a new block, built of wood, on the south side of Roxbury street. Mrs. Lydia M. Handerson died and Dr. Thomas E. Hatch was appointed acting postmaster. Center street extended to School street.

1876.—The new High school building, now the Junior High, on Winter street was erected on the site of the old Academy building which was constructed in 1836, and had been occupied by the High school since 1853. The High school was kept in the city hall during the erection of the new building. Asa Smith was appointed postmaster.

1877.—The old dwelling house on the Lamson property on the west side of Main street was moved to the rear and the present Lamson block erected in its place. The old house continued to be used as a dwelling until 1903, when it was taken down. The Keene Public Library was moved from the Colony block to Warrens block.

1878.—The First Congregational Society bought the property on the east side of Court street where the brick block now stands. The lot was formerly occupied by the cabinet shop of Abijah Wilder.

1879.—A new mechanical fire alarm striker was attached to the bell on the city hall building.

1880.—Clarke's block at the north side of Central Square, including the old Albe Cady house which was built soon after 1800, was nearly destroyed by fire. The present block

was built, and Liberty Hall which then occupied the third story of the building was dedicated. The city hall was enlarged and remodeled. An addition for a new room was built at the north end, the roof raised, tower extended, and a stage and balcony added. The city bought of Reuben Stewart, who had recently purchased it of the Baptist Society, the west part of the land on Vernon street, now occupied by the fire department. The Deluge engine house was moved from St. James street to this lot. Fisher Kirk and Sewall bought the store lot on the north side of West street formerly occupied by O. H. Gillett, where the new Howe block has been built this year, 1927.

1881.—The Public Library was moved to the new room built in 1880, at the north end of the City hall building. A large factory building was erected in the rear of the Lamson block, replacing the old tannery building that had stood there for nearly one hundred years. The factory building remained until taken down to make room for the Latchis theatre.

1882.—The brick building on the west side of Main street, formerly occupied by the Keene Five Cent Savings Bank, now by the jewelry store of Frank F. Stearns, was erected, replacing the old Lamson store building that was built during the early part of the last century. The heirs of Peter B. Hayward conveyed to George O. Hayward the bakery property at the corner of Main and Church streets.

1883.—Charles H. Stone bought of M. T. Tottingham & Co. their brick block next south of the city hall. The wooden block on the south side of Roxbury street, belonging to the Cheshire House property, was burned in August, and the present east wing of the Cheshire House built.

1884.—The City of Keene bought of the Baptist Society and of David M. Nichols, lands on the south side of Vernon street as additions to the fire department lot.

1885.—The First Congregational Church block on Court street was built. The old Wilder cabinet shop that stood on the premises was moved to the rear, and was the most northerly of the two buildings that were removed in 1924 when the new parish house was built. George O. Hayward sold to N. G. Gurnsey & Sons the bakery property at the corner of Main and Church streets. The Cheshire Provident Institution bought of J. T. Colony and others the brick office building on Roxbury street, formerly the law office of Thomas M. Edwards and Wheeler & Faulkner, and built an addition to the bank block. The postoffice, which had occupied the adjoining store on the west, was moved to the new building, where it remained until removed to the Russell block in 1896. An additional story was built on the Keene National bank building, now Tierney's block. The Stevens fire alarm system was installed. A new building for the fire department was erected on Vernon street.

1886.—The new armory for the Keene Light Guards on Winter street was dedicated. It was formerly the Baptist meeting-house, built in 1839, with an addition on the north end extending to Center street. The Ashuelot Bank building was remodeled and a third story added. A third story was added to the Cheshire National bank building and other alterations made. Ormond E. Colony was appointed postmaster.

1890.—Rev. William O. White sold to Henry O. Coolidge, and Mr. Coolidge conveyed to the City of Keene the old Perry homestead on the east side of Washington street, for library and park purposes. Caleb T. Buffum built the present Buffum block on the west side of Main street, removing the old A. & T. Hall building that was erected by Moses Johnson about 1792. Vernon street was widened to better accommodate the fire department. Fred E. Barrett was appointed postmaster.

1891.—Elisha F. Lane bought of Brigham Nims the old Noah Cooke building and lot on the east side of Main street, south of the Cheshire House, and built the present brick building on that site. The south wing of the Cheshire house was again remodeled, the present front being built and the old Cheshire hall divided into rooms for hotel use. J. Fred Whitcomb, administrator of the estate of Mrs. Harvey A. Bill, sold to Charles L. Russell the Bill homestead on West street.

1892.—Charles L. Russell conveyed to the Young Mens Christian Association the Bill property on West street. The park in Central Square was enlarged a few feet at the south end, and with the adjoining portions of Central Square, filled and regraded. Concrete walks were laid in the park and granite paving around it. The fire station on Vernon street was enlarged. Main street was widened on the west side, and the line and grade established from West street to the railroad. The Sentinel Printing Co. purchased of the Young Mens Christian Association, who had bought it of the Railroad Co. in 1890, the old brick store and lot north of the passenger station.

1893.—The Sentinel building was erected this year and also that of the Young Mens Christian Association, the latter replacing the old Richardson tavern that was built about 1773, and later known as the Bill homestead.

1894.—The Keene Congregational Society (Unitarian) sold to Elisha F. Lane their lot at the corner of Main and Church streets, and Mr. Lane built the E. F. L. block. The society had purchased the old Dorr lot on Washington street in 1892, and erected the present stone church building this year. N. G. Gurnsey & Sons removed the old Ames building and built the north part of the Gurnsey block. Main street was widened and the line and grade established on the east side from Church to Railroad streets. The Holbrook Grocery Co. erected their warehouse on the east side of St. James street.

1895.—The Russell block at the corner of Central Square and West street was built, replacing the old Keyes block built in 1833. The south part of the Gurnsey block was built on the site of the old Moses Johnson store and former residence of the elder Governor Samuel Dinsmoor and the birthplace of the younger governor. It was built prior to the year 1800. Fred A. Barker was appointed postmaster. A small addition was made to the rear of the city hall building to enlarge the office of the superintendent of water works and sewers. The Keene National bank sold its building on the west side of Main street to John C. Tierney and moved their banking rooms to the north room in the E. F. L. block which they have just vacated, (1927).

REFERENCES TO MAP NO. 7, 1865 TO 1896

No.

1. First Congregational Church.
2. Clarke's block.
3. Ball's block.
4. Dwelling.
5. Dwelling, formerly Abijah Wilder's cabinet shop.
6. Brick block owned by the First Congregational Society, built in 1885.
7. Baptist Church, built in 1874.
8. Baptist parsonage.

8A. Second Congregational Church, built in 1868.

9. Keene Fire Department buildng, erected in 1885 and enlarged in 1892.
10. Former Deluge engine house, moved here.
11. Residence of William S. Briggs.
12. Residence of Joseph G. Warren.
13. Livery stable.
14. A one story building occupied by David Russell as a carriage and sleigh salesroom.
15. Building used in connection with the livery stable.
16. Warren's block, built in 1873.
17. Residence of Dr. A. S. Carpenter.
18. Residence of Robert C. Shelly and later of Ervin J. Davis.
19. The former Justus Perry residence.
20. The City Hall.
21. Charles H. Stones block, built in 1866.
22. Bridgman's block, built in 1866.
23. The Colony block, built in 1870.
24. Building of the Cheshire Provident Institution, built in 1870. An addition on the east was built in 1885.
25. The Elbridge C. Whitcomb house.
26. The old Kimball house.
27. Residence of Dr. George B. Twitchell, built in 1875.

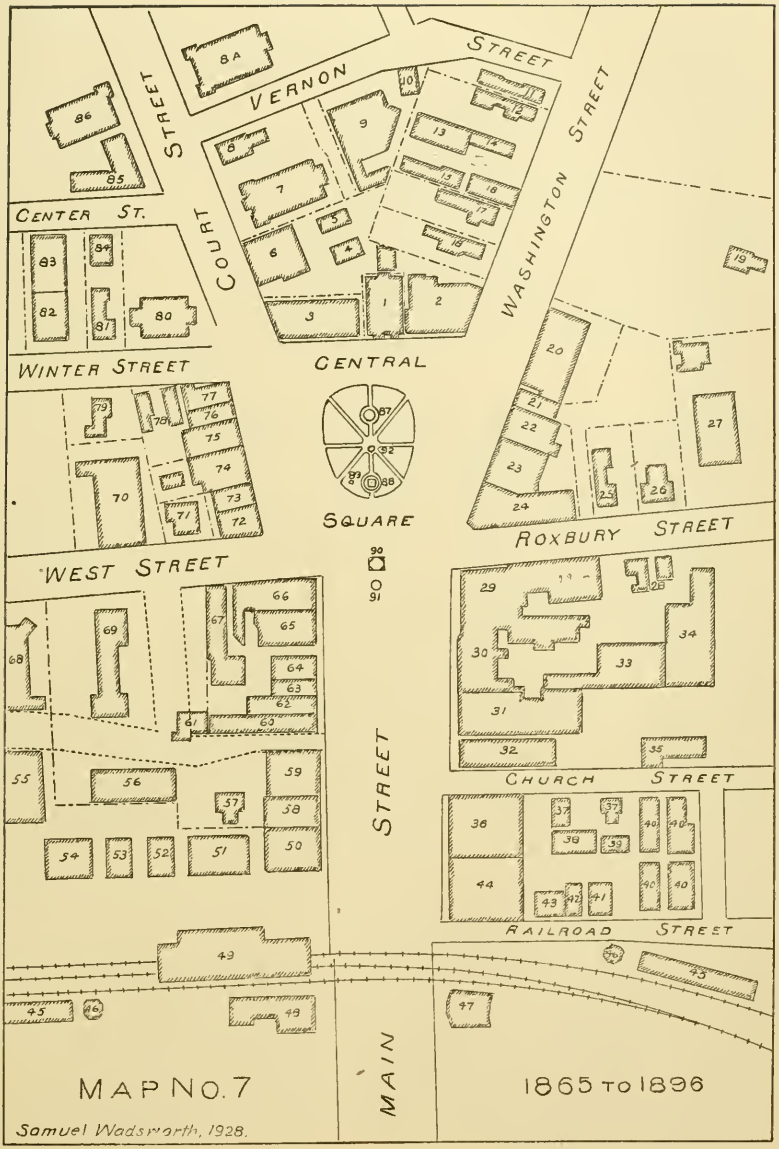
VERNON STREET
COURT STREET
WASHINGTON STREET
CENTER ST.
WINTER STREET
CENTRAL SQUARE
ROXBURY STREET
WEST STREET
CHURCH STREET
RAILROAD STREET
MAIN STREET
MAP NO. 7
1865 TO 1896
Samuel Wadsworth, 1928.

28. Buildings belonging to the Cheshire House, moved here from Court street.
29. The Cheshire House.
29A. Cheshire House block, built in 1883.
30. South wing of the Cheshire House.
31. Elisha F. Lane's upper block, built in 1891.
32. Bakery of P. B. Hayward & Co.
33. Cheshire House stables.
34. Livery stable of F. C. & L. A. Nims.
35. Brick block of F. P. Duffy.
36. Elisha F. Lane's E. F. L. block, built in 1894.
37. Two Dwellings, owned by Walter Searle.
38. Large frame building used for an Armory.
39. Blacksmith shop of Young Jones. Moved here from the corner of Main and Marlboro streets.
40. Buildings of the J. & F. French & Co.'s. carriage and sleigh manufactory.
41. Building owned by John M. Barry.
42, 43. Marble and granite works of Camille Gonyou.
44. The Gurnsey block, built in 1894, '95.
45. Woodsheds of the Cheshire railroad.
46. Water tanks of the Cheshire railroad.
47. Boston & Maine engine house, built in 1874 near the site of the Dr. Twitchell house.
48. The former Daniel Watson house, owned by the Cheshire Railroad Company.
49. The passenger station of the Cheshire railroad.
50. The Sentinel block, built in 1893.
51. Warehouse of J. Cushing & Co., grain merchants.
52, 53. Store houses.
54. Warehouse of D. L. Pollard & Co.
55. Warehouse of the Holbrook Grocery Company.
56. Factory building owned by the Griffin estate, built in 1881.
57. Former Lamson dwelling, moved back from Main street.
58. The old Kingsbury block.
59. The Lamson block, built in 1877.
60. The Five Cent Savings Bank block, built in 1882, owned by the Griffin estate.
61. Part of the former Lamson tannery. Used as a stable.
62. Wright's block.
63. Tierney's block.
64. Cheshire National Bank block.
65. The Buffum block, built in 1890.
66. St. Johns block, owned by the heirs of John Henry Elliot.
67. Brick store building, owned by the Elliot estate.
68. St. James Church.
69. Former Lamson house, residence of Gen. S. G. Griffin.
70. The Young Mens Christian Ass'n building, erected in 1893.
71. Fisher, Kirk & Sewall's building.
72. The Russell block, built in 1895. Postoffice from 1896 to 1911.
73. Ashuelot National Bank.
74. The Whitcomb block.
75. The Gerould block.

76. Block owned by S. A. Gerould.
77. Block owned by Farnum F. Lane.
78. Dwelling house owned by Samuel A. Gerould.
79. Residence of Norris G. Gurnsey.
80. The Court House.
81. Residence of Dr. Gardner C. Hill.
82. Former Baptist Church, owned by Caleb T. Buffum.
83. Addition to the Baptist church, used as an armory.
84. Former Leonard gun shop, moved here for a dwelling.
85. The Barker block, built about 1870.
86. Grace Methodist Church, built in 1869 on the site of the former church, built in 1852, moved to Vernon street.
87. The Allan Ingersoll fountain, erected in 1896, removed in 1913.
89. A flag pole, removed in 1877 after standing several years.
90. Band stand on the site of the old town well or cistern.
91. Watering trough, erected in 1870.
92. Drinking fountain, erected about 1870.

1896.—A fountain, called the Ingersoll fountain, was erected in the park on Central Square from funds left by the will of Caroline H. Ingersoll in memory of her brother, Allan H. Ingersoll. It remained there about eighteen years when it was removed. The postoffice was moved from the Bank block to the Russell building at the corner of West street. An addition was made to the rear of the Cheshire National bank building. The east line of Main street was established from Roxbury street to Church street, and the roadway from Central Square to the railroad graded and a macadam pavement laid.

1897.—Charles A. Jones built the large building for manufacturing purposes on Church, Wells and Railroad streets, replacing the old buildings formerly used as a carriage manufactory by J. & F. French.

1898.—Jerry P. Wellman was appointed postmaster. E. F. Lane erected a small brick building for a store on the south side of Church street, east of the E. F. L. block.

1899.—Elisha F. Lane built a large extension on the east end of his upper block on the east side of Main street. The Thayer library building, formerly the residence of Henry Colony, was completed and the Keene Public Library moved from its former location in the north store in the city hall building to it.

1900.—The Keene Electric Railway from Marlboro to West Keene was built. E. F. Lane bought of N. G. Gurnsey & Sons, the west part of their Bakery property, fronting on Main street, and Messrs. Gurnsey & Sons built their new bakery on the east part of their lot, on the north side of Church street, and moved their bakery into it. The bakery had been established in its former place since 1816. The Abbott Grocery Co. built a large addition to their warehouse on Railroad square, that they had occupied since 1890.

1901.—E. F. Lane built his brick block on the corner of Main and Church streets, where the bakery formerly stood. He also built a brick building on his Cooke lot on the east end of his upper block. The heirs of George Kingsbury sold to William P. Chamberlain the Kingsbury building on the west side of Main street. The property had been owned by the Kingsbury family since 1814. Mr. Chamberlain bought of Margaret L. Griffin a small piece of the Lamson land to enlarge his lot on the west. Mrs. F. A. Corey built the Corey block on the south side of Vernon street.

1904.—William P. Chamberlain & Co. bought of the heirs of Samuel A. Gerould their property on Central Square and Winter street and erected the Chamberlain block. A. H. Bruder bought of William P. Chamberlain the Kingsbury property on the west side of Main street and Mr. Bruder built a brick addition to the west end of the old Kingsbury building. A new band stand was built at the north end of Main street on the site of the old one removed a few years before. The Odd Fellows Association bought the Dr. George B. Twitchell homestead on Roxbury street and remodeled the house for their use. Wildey hall was built in connection with the old house.

1906.—The heirs of Elbridge Clarke sold the Clarke property on the north side of Central Square, and the house on the west side of Washington street to J. Whitney Buckminster, Adolf W. Pressler and Ervin J. Davis.

1907.—A part of the old Lamson property, belonging to the heirs of Margaret L. Griffin, was purchased by the Federal Government as a site for a post office building. A street (Federal street including part of Lamson street) was laid out southerly and westerly from West to St. James street, passing through the old tannery building that was built by William Lamson in 1787, which was removed. As the first postoffice established in Keene was in the old Richardson tavern on the site of the present Y. M. C. A. building, the new site will be directly opposite.

1910.—The old Lamson house on West street was demolished preparatory to the erection of the new postoffice. Ben O. Aldrich was appointed postmaster in the place of Jerry P. Wellman who had resigned. The new railway station was erected and the former station which was built in 1847, removed. Charles L. Griffin and others sold to the Nims Brothers a piece of land at the corner of West and Federal streets. Central Square was re-graded and a new pavement of vitrified brick laid.

1911.—The new Federal building for the postoffice was erected on the site of the former Lamson house. Nims Brothers built a new brick block for stores and offices on their new lot at the corner of West and Federal streets. Lamson street was extended to Main street. The house on Winter street formerly occupied by Dr. G. C. Hill was removed and an extension of the Court House towards the west commenced.

1912.—The erection of the new High School building on the Coolidge, or former Perry lot, was commenced. The Citizens National Bank and the Keene Savings Bank fitted up new quarters in the Russell block recently vacated by the post office. The Court house extension was completed this year. The heirs of John Henry Elliot bought of the Lamson estate a tract of land on the east side of Federal street, south of the new Nims building. Ornamental lights were placed around the Common on Central Square.

1913.—The land of Mrs. Mary Elliot, formerly the Edwards land, in the rear of the City Hall was purchased by the city as an addition to the City Hall lot, and new buildings erected on it for the use of Water and Sewer and the Highway departments. The Ingersoll fountain, erected in the park in 1896 was removed. A brick pavement was laid on West street from Central Square to St. James street.

1915.—About this time the Elliot block was built on the east side of Federal street.

1920.—Charles L. Griffin and others sold to Henry Swan the two Lamson blocks and all adjoining land formerly belonging to the Lamson estate on the west side of Main street, and Mr. Swan sold to Fred O. Whipple the block and land immediately north of Lamson street, between Main and Federal streets.

1921.—Elisha F. Lane sold to Charles C. Baldwin the northerly part of the former Laton Martin property on the west side of Main street. The heirs of Leonard Wright sold to Roy V. Whitney the Wright block on the west side of Main street.

1922.—Henry Swan sold to Demetrius Latchis the Lamson block and land west of it, being part of the Lamson estate which he purchased in 1920. He also sold to Arthur B. Nims the land north of Lamson street and west of Federal, where Mr. Nims erected the brick building now occupied by the Nims Plumbing Co. Flora B. Shepardson sold to F. A. Putnam & Co. the frame building on the north side of West street east of the Y. M. C. A. building, formerly owned by her father, James B. Fisher and occupied by Fisher, Kirk & Sewall dealers in stoves and tinware.

1923.—Charles C. Baldwin removed the old Laton Martin house on the west side of Main street which was built by the Hon. Peleg Sprague in 1795, and erected the Colonial theatre. Demetrius Latchis removed the old factory building in the rear of the Lamson block and built the Latchis theatre.

1924.—Additional land was purchased at the east end of the school lot and a large addition to the High School building erected. The Ashuelot and the Citizens National Banks combined under the name of the Ashuelot, Citizens National Bank, and bought the Russell block at the corner of Central Square and West street. The Keene Savings Bank bought the former Ashuelot Bank building. The Cheshire National Bank erected a new front and made other improvements to their Bank building. The First Congregational Society built a new Parish house on Court Square, in the rear of their church, removing the two old Wilder buildings that had occupied the site for many years. Charles C. Baldwin sold to Demetrius Latchis the Colonial theatre. Fred E. Howe sold to Carl F. Bloomer the old Armory building on the north side of Winter street, formerly the Baptist Church. The new Soldiers monument and flag pole was erected at the north end of Main street.

1925.—The Keene Savings Bank put on a new front and otherwise improved the old Ashuelot Bank building which they purchased in 1924. The Ashuelot, Citizens Bank also put a new front and remodeled its banking rooms in the Russell block. The Cheshire County Savings Bank also remodeled the banking rooms in the Bank block. Bloomer & Haselton re-fitted the Armory on Winter street for store purposes and later built an addition on the east side for the same purpose. The heirs of Elbridge G. Whitcomb sold to Morris Medvidosky the former Whitcomb homestead on Roxbury street and Mr. Medvidosky enlarged the house making two stores. F. A. Putnam & Co. sold the premises on the north side of West street, which they purchased in 1922, to George G. Doucoumes. New and brilliant street lights were installed around Central Square and on the adjacent parts of the radiating streets.

1926.—The Keene Fire Department building on Vernon street was badly damaged by fire. It was rebuilt on an enlarged and improved plan. The Keene National Bank purchased

of the Keene Gas & Electric Co. the old frame building and lot on the north side of Central Square, east of the church. The old building was taken down and the erection of a modern bank building commenced. Charles Gale Shedd bought of the heirs of the Farnum F. Lane estate the building which he had occupied at the corner of Central Square and Winter street. This building is the north half of the old Court House built in 1824. Reginald Howe sold to John Elliot the Buffum block on the west side of Main street which he had received as a share of the estate of Caleb T. Buffum. The Keene Gas & Electric Co. was sold to the Public Service Company of New Hampshire. Frank J. Bennett built the Bennett block on the west side of Washington street.

1927.—Reginald Howe bought of George J. Doucoumes the old frame building and lot on the north side of West street east of the Y. M. C. A. building, which he removed and erected the Howe block. The heirs of Elbridge C. Whitcomb conveyed all the remaining title to the Whitcomb block on the west side of Central Square to J. Fred Whitcomb. The heirs of Mrs. George Ball conveyed to Robert F. Carroll and Frank M. Wilder the Ball block on the north side of Central Square. The Gurnsey block at the corner of Main and Railroad streets was conveyed to J. J. Newberry & Co.

1928.—The City Hall was remodeled. The former stores were converted into city offices and a comfort station installed in the basement. The awning was removed and the exterior cleaned and re-finished.

REFERENCES TO MAP NO. 8, 1896 TO 1927

With an index to dates under which, in the accompanying text, the establishment and development of the various lots and buildings can be traced.

No.

1. First Congregational Church or "Meetinghouse." 1754, 1773, '84, '86, '88, '92, '94, 1828, '30, '40, '59.
2. Keene National Bank, 1926.

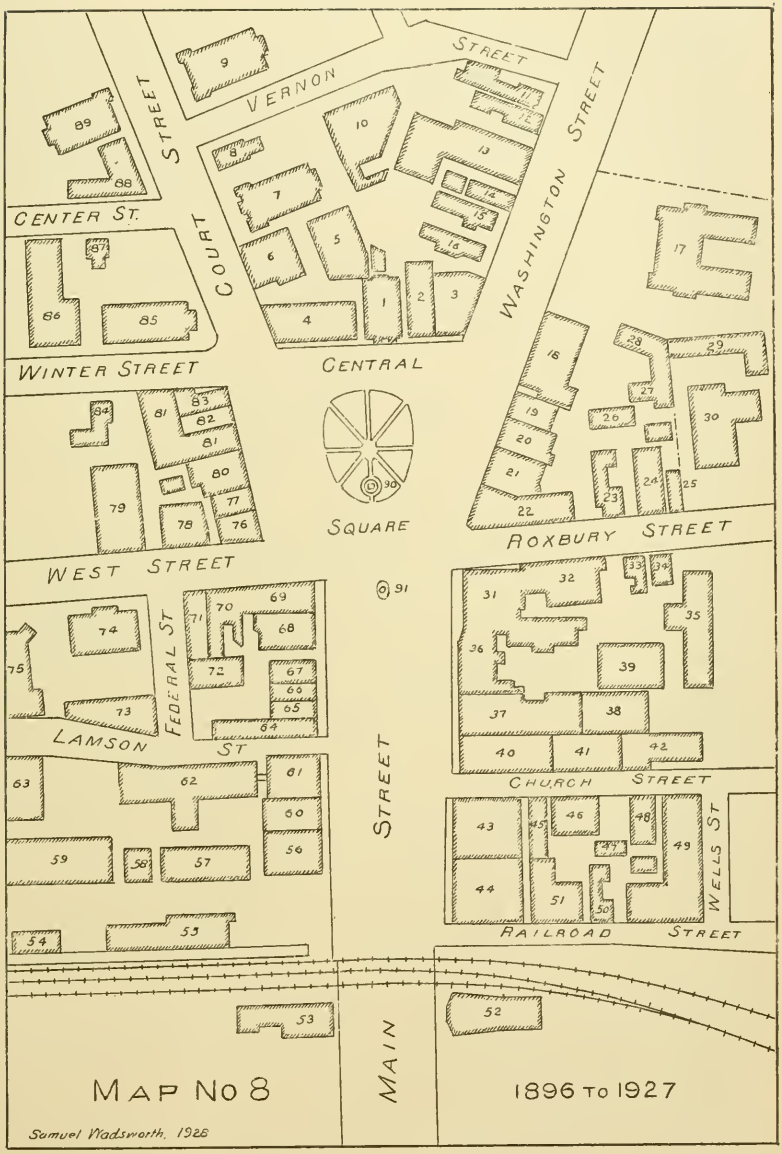
VERNON STREET
COURT STREET
WASHINGTON STREET
CENTER ST.
WINTER STREET
CENTRAL SQUARE
WEST STREET
ROXBURY STREET
FEDERAL ST
LAMSON ST
MAIN STREET
CHURCH STREET
WELLS ST
RAILROAD STREET
MAP No 8
1896 TO 1927
Samuel Wadsworth, 1928

3. Public Service Company of New Hampshire, block, 1799, 1808, '25, '27, '28, '39, '48, '57, '80, 1906, '26.
4. Ball's block, owned by Carroll & Wilder, 1821, '27, '28, '49, '63, 1927.
5. First Congregational Parish House, 1924.
6. Former First Church block, owned by Frank Huntress. 1828, '78, '85.
7. Baptist Church, 1872, '74.
8. Baptist parsonage, formerly the residence of Abijah Wilder, Jr.
9. Court Street Congregational Church, formerly the Second Congregational, 1868.
10. Building of the Keene Fire Department, 1880, '84, '85, '92, 1926.
10A. The Corey block, 1901.
11. Former residence of F. A. Corey, now Dr. Tighe, 1846, '66.
12. Store of Leon M. Willard, electrician, 1835, '44, '67.
13. The Bennett block, 1803, '06, '30, '34, '65, 1926.
14. The Warren block, 1793, 1844, '46, '65, '73.
15. Former Dr. Carpenter house, owned by the Pub. Service Co. of N. H. 1814, '23, '30, '46, '59.
16. Former residence of Ervin J. Davis, owned by the Pub. Service Co. of N. H. 1799, 1807, '11, '14, '26, '46, '49, '72.
17. High School building, 1912, '24.
18. The City Hall, 1785, '97, 1800, '07, '17, '21, '46, '47, '48, '64, '65, '66, '74, '79, '80, '95, 1928.
19. The Knowlton & Stone block, 1866, '68, '83.
20. The Bridgman block, 1800, '59, '62, '66.
21. The Colony block, 1799, 1815, '58, '59, '64, '65, '70.
22. The Cheshire County Savings Bank building, 1815, '16, '17, '27, '51, '65, '69, '70.
23. Residence and store owned by Morris Medvidofsky, 1838, '55, 1925.
24. Store building, formerly the Kimball house, owned by James T. Melvin, 1841, '50.
25. Brick store of James T. Melvin.
26. Store house of Knowlton & Stone.
27. Building occupied by the Water & Sewer department, 1913.
28. Office of the Keene Highway Department, 1913.
29. Garages.
30. Odd Fellows building and Wildey hall, former residence of Dr. George B. Twitchell, 1874, '75, 1904.
31. Cheshire House, owned by the heirs of Peter B. Hayward. 1786, '90, '95, 1808, '11, '14, '19, '22, '25, '36, '37, '51, '59, '63, '66.
32. Cheshire House block. 1875, '83.
33, 34. Store buildings belonging to the Cheshire House. Moved here from Court street.
35. Garage, former livery stable of F. C. & L. A. Nims.
36. South wing of the Cheshire House. 1786, '90, '91, '95, '99, 1808, '11, '15, '16, '38, '53, '56, '59, '63, '66, '91.
37. The upper Elisha F. Lane block, 1786, 1806, '08, '58, '91, '99, 1901.
38. Addition to the Lane block.
39. Garage of Guy Fairfield.
40. Brick block erected by Elisha F. Lane on the site of the former bakery building. 1806, '07, '16, '51, '55, '82, '85, 1900, '01.
41. Bakery of Gurnsey Brothers & Co. 1900.
42. The Duffy block.
43. The E. F. L. block, owned by the E. F. Lane estate 1829, '67, '94.

44. The Gurnsey block. 1797, '98, 1801, '06, '28, '36, '46, '63, '64, '68, '94, '95, 1927.
45. Brick store building, erected by Elisha F. Lane, 1898.
46. The Ferdinand Petts block, moved from the rear of the lot.
47. Blacksmith shop. This was formerly the Freeman shop at the corner of Main and Marlboro streets.
48. Building formerly part of the J. & F. French carriage manufactory. Later the Majestic theatre.
49. Brick factory built by Charles A. Jones, 1897, now owned by the Fitch Motor Co.
50. Store building, formerly of John M. Barry.
51. Marble and granite works of Harry H. Spaulding.
52. Garage of Perley F. Safford. Site of the former Dr. Twitchell house. 1797, 1813, '74.
53. The Crystal Cafe, formerly the Daniel Watson house, 1785, '95, 1839, '41, '46.
54. The American Express office.
55. The Boston & Maine passenger station. 1734, 1804, '15, '18, '45, '46, '47, 1910.
56. Brick block of the Sentinel Printing Co. 1806, '11, '18, '25, '29, '34, '35, '46, '92, '93.
57. Warehouse of J. Cushing & Co., grain merchants.
58. Storehouse.
59. Warehouse of the Abbott Grocery Co. 1900.
60. The Bruder block, formerly the Kingsbury building. 1806, '12, '14, 1901, '04.
61. The Lamson block, owned by Demetrius Latchis. 1814, '77, 1920, '22.
62. The Latchis theatre, 1923.
63. Warehouse of the Holbrook Grocery Co. 1894.
64. Former Five Cent Savings Bank block, owned by Fred O. Whipple. 1882, 1920.
65. The former Wright block, now owned by Roy V. Whitney. 1792, 1838, '54, 55, '59, '65, 1921.
66. Tierney's block, 1855, '85, '95.
67. The Cheshire National Bank building. 1804, '15, '23, '33, '46, '47, '86, '96, 1924.
68. The Buffum block, owned by John Elliot. Site of the old A. & T. Hall store. 1792, 1802, '15, '55, '60, '90, 1926.
69. The St. John block, owned by the Elliot heirs. 1773, 1814, '15, '60, '68.
70. Store building owned by the Elliots. 1814, '15, '55, '57.
71. Brick block of L. A. & F. C. Nims, 1910.
72. Brick building of the Elliot estate, 1792, 1815, '55, '63, '65, '66, '69, 1912, '15.
73. Building of the Nims Plumbing Company, 1920, '22.
74. The U. S. Postoffice building, site of the former Lamson and Griffin house. 1801, '04, '40, 1907, '11.
75. St. James (Episcopal) Church and Parish house. 1770, 1860, '63.
76. The Russell block, postoffice from 1896 to 1911. 1832, '33, '95, 1912, '24, '25.
77. The Keene Savings Bank building, formerly of the Ashuelot National Bank. 1833, '86, 1924, '25.
78. Reginald Howe's block. 1840, '44, '56, '60, '67, '80, 1922, '25, '27.

79. The Young Mens Christian Association building, site of the old Richardson tavern. 1773, 1820, '39, '42, '46, '91, '92, '93.
80. The Whitcomb block, formerly of John Prentiss. 1824, '25, '35, '42, '58, 1927.
81. The Chamberlain block, site of the former Gerould building. 1824, '25, '28, '35, 1904.
82. Brick building occupied by G. H. Tilden & Co., south half of the former court house. 1808, '09, '24, '40, '48, '57, 1904.
83. Former Lane block, now owned by Charles G. Shedd, north half of the former court house. 1808, '09, '24, '40, '48, '60, '67, '71, 1926.
84. Former residence of Norris G. Gurnsey, 1846, '47, '66.
85. The Court House, 1788, '96, 1808, '32, '40, '48, '57, '58, 1911, '12.
86. Former Baptist Church, later the Armory, now owned by Carl F. Bloomer, 1832, '39, '86, 1924, '26.
87. Dwelling, former Leonard's gun shop moved here.
88. The Barker block, 1861, '70.
89. Grace Methodist Church, 1852, '69.
90. The Soldiers Monument, 1871.
91. Soldiers memorial of the World war, 1924.

Central Square or the Common. 1737, '61, '70, '86, '88, '89, 1820, '24, '28, '44, '51, '56, 1910, '12, '13, '25.
Center street, 1866, '75.
Church street, 1754, 1806, '11.
Court street, 1796, '99, 1805, '08, '28.
Federal street, 1907.
Lamson street, 1907, '11.
Main street, 1734, '36, '38, '54, '61, '75, '99, 1892, '94, '96.
Railroad street, 1846, '71.
Roxbury street, 1754, '95, 1804, '06.
Vernon street, 1869, '74, '90.
Washington street, 1754, '95, 1805, '06.
West street, 1740, '73, '85, 1828, 1913.
Winter street, 1832.
Piety lane, 1773.
Pleasant street, 1773, '85.
Poverty lane, 1740, '54, '73.
Prison street, 1785.
The Green, 1775, '88.
Coolidge park, 1787, '94, '95, 1803, '16, '63, '90.
The old Center schoolhouse, 1793, 1844, '46.
The old Court house and town hall, 1788, '96, 1808, '09, '24.
The old Cheshire bank, 1803, '04.
Old fire societies and engine house, 1809, '22, '29, '47.
The old horse sheds, 1789, 1820, '21, '28.
The old causeway and town brook, 1740, '54, '61, 1805.
The old jail or "Gaol," 1785, 1833.
Public library, 1874, '77, '81, '99.
Postoffices and postmasters, 1791, '94, '99, 1802, '08, '11, '13, '18, '25, '33, '37, '41, '45, '49, '53, '61, '65, '70, '74, '75, '76, '85, '86, '90, '95, '96, '98, 1907, 1911.

ORDINANCES
AND
JOINT RESOLUTIONS

ORDINANCES AND JOINT RESOLUTIONS

CITY OF KEENE

In the year of our Lord one thousand nine hundred and twenty-seven

AN ORDINANCE relating to firearms and explosives.

Be it ordained by the City Councils of the City of Keene, as follows:

Section 1. That the title of Chapter XXX of the Keene City Ordinances of November 20, 1924, shall henceforth be—RELATING TO FIREARMS AND EXPLOSIVES.

Section 2. That section 3 of said chapter be amended by striking out the whole section and insert in place thereof the following:

Section 3. The penalty for violation of sections 1 and 2 hereof shall be a fine not exceeding twenty dollars, and costs of prosecution.

Section 3. That new sections, to be known as section 4, section 5, section 6, be added to said chapter, which sections are as follows:

Section 4. No person, association, partnership or corporation, shall use, cause, or permit to be used, any building, land, or place, for the storage, deposit, or keeping of gunpowder, giant powder, dynamite, blasting powder, nitro-glycerine, or other like explosive, in quantities over 15 pounds, unless said building or place of deposit is at least 1,000 feet from any dwelling house, public road or public place, municipal water system, dam, reservoir, mains, or other principal parts thereof, and under a license from the Mayor and Board of Aldermen.

Section 5. Any person, association, partnership or corporation that shall violate the provisions of section 4 shall be fined not to exceed $25 for each offense. The imposition of one penalty for any violation of section 4, shall not excuse the violation, or permit it to continue; and all violations or defects shall be required to be corrected or remedied within a reasonable time, and when not otherwise specified each five days that prohibited conditions are maintained, shall constitute a separate offense.

Section 6. The application of the penalty provided in section 5 shall not be held to prevent any action to secure the removal of the prohibited condition by suit at law or in equity, as provided by the ordinances of the city, or by the laws of the state.

Passed Dec. 1, 1927.

Keene, N. H., Dec. 16, 1927.

Mr. Herman K. Keller, Administrator of the Estate of the late Mrs. Elizabeth Wright, begs to give to the City of Keene, N. H., the sum of five hundred dollars, to be held in trust, the income only to be used for the upkeep and repairs of the Wright lots No's. 25 and 26, Sect. 5, in Woodland Cemetery, Keene, N. H.

The Estate of Elizabeth Wright,
HERMAN K. KELLER, Executor.

A JOINT RESOLUTION relating to the Elizabeth Wright Cemetery Fund.

Resolved by the City Councils of the City of Keene, as follows:

That the city of Keene, by its councils, hereby accepts the Elizabeth Wright Cemetery fund of five hundred dollars, in trust, however, the income only to be used in the care of Lots No. 25 and 26, Sect. 5, Woodland Cemetery. The city clerk shall

receipt for said fund, which shall be invested by the Trustees of Trust Funds according to law.

Passed Dec. 29, 1927.

In the year of our Lord one thousand nine hundred and twenty-eight

---

A JOINT RESOLUTION relating to regular meetings.

Resolved by the City Councils of the City of Keene, as follows:

That the City Councils meet on the first and third Thursdays of each month, at 7.30 o'clock p. m., for the transaction of general business.

Passed Jan. 3, 1928.

A JOINT RESOLUTION providing for any deficiency in the City Treasury.

Resolved by the City Councils of the City of Keene, as follows:

That the joint standing committee on Finance be and hereby is authorized to borrow, on the credit of the City of Keene. sums of money. not exceeding in the aggregate the amount of fifty thousand dollars, sufficient to cover any deficiency in the treasury that may occur by reason of paying the current expenses of the city government; and to execute through the mayor and the city treasurer all papers necessary to carry out the provisions of this bill; said loans to be temporary and to be paid out of the revenues of the current year.

Passed Jan. 5, 1928.

No. 4 Cherry Hill, Bellows Falls, Vt.

To the City Councils:

The undersigned desires to give to the City of Keene, in trust, however, the sum of one hundred dollars, the income only to be used in the care of Lot No. 96, Greenlawn Cemetery, sit-

uated on West Avenue, intending that said income shall be used on my half of said lot.

I have accepted the City Clerk's receipt for said amount and desire the City of Keene to accept the same.

WILLIAM H. PIERCE.

A JOINT RESOLUTION relating to the William H. Pierce Cemetery Fund.

Resolved by the City Councils of the City of Keene, as follows:

That the City of Keene, by its councils, hereby accepts the William H. Pierce Cemetery Fund of one hundred dollars, in trust, however, the income only to be used in the care of his half of Lot No. 96 in Greenlawn Cemetery. The city clerk shall receipt for said fund, which shall be invested by the Trustees of Trust Funds according to law.

Passed Jan. 19, 1928.

To the City Councils:

The will of Milton Blake contains the following bequest:

2. I give and bequeath to the City of Keene the sum of one hundred dollars, in trust, the income thereof only to be used for the care of my family lot in Woodland Cemetery.

The executor requests that you accept the fund.

Jan. 19, 1928. FRANK H. WHITCOMB.

A JOINT RESOLUTION relating to the Milton Blake Cemetery Fund.

Resolved by the City Councils of the City of Keene, as follows:

That the City of Keene, by its councils, hereby accepts the Milton Blake Cemetery fund of one hundred dollars, in trust, however, the income only to be used in the care of the Milton Blake family lot in Woodland Cemetery.

The city clerk shall receipt for said fund, which shall be invested by the Trustees of Trust Funds, according to law.

Passed Jan. 19, 1928.

A JOINT RESOLUTION relating to water.

Resolved by the City Councils of the City of Keene, as follows:

That the water main be extended beginning at Baker street then southerly in Belmont avenue about six hundred and thirty feet at an estimated cost of thirteen hundred dollars ($1,300.00). Provided, however, that a suitable right of way be deeded to the City of Keene and that a guarantee of seven and one half percent be paid annually on cost of construction.

Passed Jan. 19, 1928.

AN ORDINANCE amending Chapter V, Sect. 1, City Ordinances.

Be it ordained by the City Councils of the City of Keene, as follows:

That at the end of the fifth line of Sect. 1, Chapter 5, City Ordinances, the words "and drain" be inserted.

Passed Jan. 19, 1928.

A JOINT RESOLUTION relating to the remodeling of City hall.

Resolved by the City Councils of the City of Keene, as follows:

That the sum of twenty-eight thousand one hundred thirty-one dollars and seventy-five cents ($28,131.75) be, and hereby is appropriated from any money in the treasury not otherwise appropriated, for the purpose of remodeling City hall.

That the joint standing committees on Finance and Land and Buildings be, and are hereby authorized to enter into a contract with Glenroy W. Scott, Contractor, for the remodeling

of City Hall according to plans and specifications on file, as revised.

Passed Feb. 2, 1928.

In Board of Common Council

In Board of Mayor and Aldermen

Voted: That the American Flag shall be displayed at each and every polling place during elections by voters in their several wards.

Passed Feb. 16, 1928.

A JOINT RESOLUTION relating to water.

Resolved by the City Councils of the City of Keene, as follows:

That the water main be extended beginning at Park avenue then in Pine Banks Development on the following streets, Cedar, Needle and Cone a distance of fifteen hundred and seventy feet at an estimated cost of twenty five hundred dollars $2,500.00). Provided, however, that a suitable right of way be deeded to the City of Keene and that a guarantee of seven and one half percent annually be paid on the cost of constructing said water main.

Passed Feb. 16, 1928.

Feb. 7, 1928.

Mr. Frank H. Whitcomb,
City Clerk,
Keene, New Hampshire.

Dear Sir: Clarissa A. Kendall Estate

I enclose herewith check for $100.00, which is to be held in trust by the City of Keene and the income therefrom is to be used for the proper maintenance and care of the cemetery lot of the late Mrs. Clarissa A. Kendall.

Yours very truly,

J. J. LANDERS.

A JOINT RESOLUTION relating to the Clarissa A. Kendall Cemetery Fund.

Resolved by the City Councils of the City of Keene, as follows:

That the City of Keene, by its Councils, hereby accepts the Clarissa A. Kendall Cemetery fund of one hundred dollars, in trust, however, the income only to be used in the care of her lot in Woodland Cemetery.

The city clerk shall receipt for said fund, which shall be invested by the Trustees of Trust Funds according to law.

Passed Feb. 16, 1928.

A JOINT RESOLUTION relating to State Aid Trunk Line Maintenance.

Resolved by the City Councils of the City of Keene, as follows:

That in connection with a like sum to be set aside by the State of New Hampshire, the sum of seven thousand three hundred dollars be and hereby is appropriated for Trunk Line Maintenance.

Passed Feb. 16, 1928.

A JOINT RESOLUTION relating to sewers.

Resolved by the City Councils of the City of Keene, as follows:

That the sewer main be extended beginning at Marlboro street then in Eastern avenue about two hundred and fifty feet to house No. 195 Eastern avenue at an estimated cost of one hundred and seventy three dollars and seventy cents ($173.70).

Passed Feb. 16, 1928.

A JOINT RESOLUTION relating to annual appropriations.

Resolved by the City Councils of the City of Keene as follows:

That in accordance with the recommendations of the Joint Standing Committee on Finance the following named sums be and hereby are appropriated:

Ordinary city charges,		$18,000.00
Highway department		
General maintenance,	$32,000.00	
Permanent improvement,	20,000.00	
Oil and tar treatment,	18,000.00	
Patrol maintenance,	8,000.00	
Permanent improvement of bridges,	2,000.00	
Cement sidewalks,	3,000.00	
New equipment,	10,000.00	
Street cleaning,	3,300.00	
Snow removal,	3,000.00	
Street signs,	250.00	
Zone painting,	600.00	
Care of trees,	1,000.00	
Rubbish collection,	500.00	
Incinerator,	1,000.00	
New sidewalks,	3,000.00	
Engineering,	1,250.00	
		$106,900.00
Fire department		
Maintenance,	$18,500.00	
Inspection,	100.00	
		$18,600.00
Police department,		15,000.00
Street lighting,		18,120.00
Public library		
Maintenance,	$6,000.00	
Books,	1,100.00	
		$7,100.00

Drain department		
Maintenance and construction,		$8,000.00
Health activities and recreation		
Health department,	$1,500.00	
Aid to Elliot Community hospital,	4,000.00	
Aid to Keene District or Visiting Nurse association,	1,500.00	
Public parks,	500.00	
Public play grounds,	800.00	
		$8,300.00
Overseer of poor		
City paupers,	$4,000.00	
Aid to soldiers and their families,	1,000.00	
		$5,000.00
Cemetry department,		2,000.00
Patriotic observances,		
Memorial Day,	$300.00	
Fourth of July,	300.00	
		$600.00
Reforesting watershed,		400.00
Payments on indebtedness		
Arlington water notes,	$2,500.00	
Highway construction, loan of 1922,	2,500.00	
County property note of 1925,	2,000.00	
Fire station, loan of 1926,	2,500.00	
Water improvement, notes loan of 1924,	14,000.00	
Memorial annuity,	450.00	
		$23,950.00
Interest on indebtedness		
Arlington water notes,	$318.75	
Highway construction, loan of 1922,	531.25	
County property, note of 1925,	540.00	
Fire station, loan of 1926,	1,012.50	

Water improvement, notes of 1924,	4,760.00	
		$7,162.50
		$239,132.50

And that the sum of two hundred thousand dollars be raised by taxation the present year.

Passed Feb. 16, 1928.

A JOINT RESOLUTION relating to Pine Tree Blister Rust.

Resolved by the City Councils of the City of Keene, as follows:

That the sum of four hundred dollars ($400.00) be appropriated for the eradication of the Pine Tree Blister Rust on the city's land in the town of Roxbury.

Passed Feb. 16, 1928.

I desire to give to the City one hundred dollars ($100) in trust the income to be used toward the care and maintenance of Lot five hundred forty-three (543) in Greenlawn Cemetery, and request that the City Councils accept the same.

Keene, New Hampshire, February 16, 1928.

MABEL B. DICKSON,
By her Attorney,
O. E. Cain.

A JOINT RESOLUTION relating to the Mabel B. Dickson Cemetery Fund.

Resolved by the City Councils of the City of Keene, as follows:

That the city of Keene, by its councils, hereby accepts the Mabel B. Dickson Cemetery fund of one hundred dollars, in trust, however, the income only to be used in the care of Lot No. 543 in Greenlawn Cemetery.

The city clerk shall receipt for said fund, which shall be invested by the Trustees of Trust Funds according to law.

Passed Mar. 1, 1928.

February 11, 1928.

Supt. of Cemeteries,
80 Page street,
Keene, N. H.

In the will of the late Mason Foster, of whose estate I am executor, he left $50 the income from which was to be used to keep up the grave of his father, Ephraim Foster, location of which is given as Lot 8, Sect. 5, Woodland, Beech Hill, Keene, N. H. As your cemetery organization will accept nothing less than $100 donations for permanent care, the heirs here have donated the other $50, as we are sure he would have left the required amount had he known.

Therefore I am enclosing a receipt for $100 which if you will sign and return to the First National Bank of this city, they will forward you a draft for that amount.

Respectfully yours,
W. C. BUSH, JR., Executor.

A JOINT RESOLUTION relating to the Ephraim Foster Cemetery Fund.

Resolved by the City Councils of the City of Keene, as follows:

That the City of Keene, by its councils, hereby accepts the Ephraim Foster Cemetery fund of one hundred dollars, in trust, however, the income only to be used in the care of Lot No. 8, Section 5, Woodland Cemetery.

Said fund shall be invested by the Trustees of Trust Funds according to law.

Passed Mar. 1, 1928.

Keene, N. H., Feb. 17, 1928.

To the City Councils

By the will of Lucy R. Willard, late of Keene, she bequeathed to the City of Keene the sum of two hundred dollars to be held in trust. The income of same to be used for the per-

petual care of her Cemetery Lot No. 21, Sec. 9, Woodland Cemetery.

We are prepared to pay over this sum as soon as the City Councils will accept the same.

Respectfully,
F. M. LAMSON,
E. D. HAYWARD,
Executors.

A JOINT RESOLUTION relating to the Lucy R. Willard Cemetery Fund.

Resolved by the City Councils of the City of Keene, as follows:

That the City of Keene hereby accepts by its councils, the Lucy R. Willard Cemetery fund, in trust, however, the income only to be used in the care of Lot No. 21, Sect. 9, Woodland Cemetery.

The city clerk shall receipt for said fund, which shall be invested by the Trustees of Trust Funds according to law.

Passed Mar. 1, 1928.

AN ORDINANCE amending Chapter XXXIV, City Ordinances.

Be it ordained by the City Councils of the City of Keene, as follows:

That Chapter XXXIV, City Ordinances, be and hereby is amended by adding,

Section 23. The Inspector of Buildings shall receive for his services and all the duties of his office the sum of twelve hundred fifty dollars per annum, payable in equal monthly payments.

Passed Mar. 15, 1928.

To the City Councils of Keene:

Mrs. Victoria I. Edwards and Mrs. Fanny E. White desire to give to the City of Keene in trust, however, the sum of one hundred fifty dollars ($150.00) to be called the Edwards-White fund, the income only to be used in the care of Lots No. 357-8 in Woodland Cemetery Extension known as the Luther Burgess lot.

I am ready to pay over said fund when notified of its acceptance.

F. B. SAWYER.

Keene, N. H., March 12, 1928.

A JOINT RESOLUTION relating to the Edwards-White Cemetery Fund.

Resolved by the City Councils of the City of Keene, as follows:

That the City of Keene, by its councils, hereby accepts the Edwards-White Cemetery fund of one hundred fifty dollars, in trust, however, the income only to be used in the care of Lot No. 357-8 in Woodland Cemetery, the extension being known as the Luther Burgess Lot.

The city clerk shall receipt for said fund, which shall be invested by the Trustees of Trust Funds, according to law.

A JOINT RESOLUTION relating to the Emma A. Maynard Cemetery Fund.

Resolved by the City Councils of the City of Keene, as follows:

That the City of Keene, by its councils, hereby accepts the Emma A. Maynard Cemetery fund of two hundred dollars, in trust, however, the income only to be used in the care of her lots numbered 105 and 106 in Greenlawn Cemetery.

The city clerk shall receipt for said fund, which shall be invested by the Trustees of Trust Funds according to law.

Passed Apr. 5, 1928.

March 31, 1928.

City of Keene.
Keene, N. H.
Gentlemen:

Paragraph Six of the will of Ella A. Dort, is as follows:

"I give and bequeath to the City of Keene the sum of two hundred dollars ($200) the income to be used in caring for my cemetery lot in Greenlawn cemetery."

I am ready to pay this money to the city as soon as the proper votes are passed.

Yours very truly,
PHILIP H. FAULKNER.

A JOINT RESOLUTION relating to the Ella A. Dort Cemetery Fund.

Resolved by the City Councils of the City of Keene, as follows:

That the city of Keene, by its councils, hereby accepts the Ella A. Dort Cemtery Fund of two hundred dollars, in trust, however, the income only to be used in the care of her lot in Greenlawn Cemetery.

The city clerk shall receipt for said fund, which shall be invested by the Trustees of Trust Funds according to law.

Passed Apr. 5, 1928.

A JOINT RESOLUTION relating to permanent improvement of highways.

Resolved by the City Councils of the City of Keene, as follows:

That the City of Keene hereby accepts the State aid proposition for 1928 as to the construction of a cement concrete road, and in consideration of the State's offer to set aside $30,000 for that purpose, the city in addition to the sum of $20,000 heretofore appropriated for permanent improvement of high-

ways, hereby appropriates the further sum of $10,000 for the above named purpose.

Passed Apr. 5, 1928.

A JOINT RESOLUTION relating to raising money by taxation.

Resolved by the City Councils of the City of Keene, as follows:

That in addition to the sum heretofore voted to be raised by taxation the present year, the further sum of ten thousand dollars be raised the current term and that the same be certified to the assessors.

Passed Apr. 5, 1928.

A JOINT RESOLUTION relating to cement highway construction.

Resolved by the City Councils of the City of Keene, as follows:

The mayor and joint standing committee on bridges and streets are hereby authorized and instructed to advertise for bids for Cement Concrete Highway Construction as per schedule attached and to contract for same in accordance with their best judgment or cause the highway department to construct same. All of said construction shall be under the supervision of the mayor and joint standing committee on bridges and streets. They are hereby instructed to make arrangements with contractor or the highway department in regards to using local help in accordance with their best judgment.

Said construction shall be commenced and completed within the year 1928 if possible.

WASHINGTON STREET

From Mechanic street to Concord road.

WINCHESTER STREET

From Main street to bridge.

From Main street to Duffy court, curbing.

MARLBORO STREET

From Jennison street to Baker street.

WEST STREET

From bridge to junction of state road, Park avenue and Arch street.

MAIN STREET

South from south track of B. & M. R. R. full width of street to Emerald street, thence to connect with present concrete on west side of street near the Catholic church.

Concrete curbs for both sides.

COURT STREET

From Mechanic street to North street.

ROXBURY STREET

From Central Square to Oak street.

Passed Apr. 5, 1928.

A JOINT RESOLUTION relating to an issue of notes for cement concrete highway construction.

Resolved by the City Councils of the City of Keene, as follows:

That the joint standing committee on finance be and it is hereby authorized to pledge the credit of the City of Keene to the extent of one hundred sixty-five thousand dollars, by issuing and selling notes of the City of Keene for said sum. Said notes shall be drawn so that eleven thousand dollars of said issue shall mature on May 1, 1929, and eleven thousand dollars of said issue shall mature on the first day of May of the years 1930 to 1943 inclusive. They shall be issued in conformity with the provisions of Chapter 59, Public Laws of New Hampshire (1926) and shall be payable to bearer or to the registered holder thereof, of name and if issued to bearer, the coupons shall bear the facsimile signature of the treasurer and mayor of Keene, shall bear interest at a rate not to exceed four and one-half percent per annum to be fixed by the City Treasurer, shall be in such denominations and payable at such place as

the City Treasurer may determine, and the proceeds of such notes shall be paid into the City Treasury, as an appropriation for the construction of cement concrete streets, as described in a joint resolution relating to cement concrete highway construction.

PAUL D. MINNICK,
President of Council,
ARTHUR R. JONES,
Mayor.

Passed Apr. 5, 1928.

A JOINT RESOLUTION relating to collections and discounts on taxes.

Resolved by the City Councils of the City of Keene, as follows:

That the tax collector be and he is hereby authorized and instructed to allow a discount of two per centum on all taxes assessed the present year, which shall be paid on or before August 1st, 1928, except poll taxes, which are due and payable April 1st, 1928.

That the tax collector is hereby authorized to give notice in writing to persons whose taxes shall be unpaid, after the same have been due and payable for a period of two weeks and if the said taxes are not paid within fourteen days after the said notice, then the said collector may charge twenty cents for said notice and may distrain for the same.

That the tax collector is hereby authorized to appoint such deputies as he may see fit, which said deputies shall be sworn, give bond to the satisfaction of the city, and have the powers of collectors, and who may be removed at the pleasure of the collector.

Passed Apr. 19, 1928.

A JOINT RESOLUTION relating to water.

Resolved by the City Councils of the City of Keene, as follows:

That the water main be relaid beginning at Park avenue, then in Russell street to McKinley street at an estimated cost of seven hundred and thirty three dollars ($733.00).

Passed Apr. 19, 1928.

A JOINT RESOLUTION relating to changing water services and constructing manholes on water and sewer mains on Park avenue and West street.

Resolved by the City Councils of the City of Keene, as follows:

That the sum of six hundred and thirty two dollars and twenty two cents be appropriated for this purpose.

Passed Apr. 19, 1928.

A JOINT RESOLUTION relative to clock for the fire alarm system.

Resolved by the City Councils of the City of Keene, as follows:

That the sum of three hundred dollars ($300) be appropriated from any money in the treasury not otherwise appropriated, to purchase and install for the fire alarm system, master clock of the Standard Electric Time Company shown in their catalogue on page No. 7 and Fig. No. 104, list No. 12.

Passed Apr. 19, 1928.

A JOINT RESOLUTION relating to City Hall.

Resolved by the City Councils of the City of Keene, as follows:

That the free use of City Hall be granted to John Sedgwick Post, No. 4, G. A. R., on Wednesday, May 30, 1928.

Passed Apr. 19, 1928.

A JOINT RESOLUTION relating to the Edwin E. Bagley Cemetery Fund.

Resolved by the City Councils of the City of Keene, as follows:

The City of Keene, by its City Councils, hereby accepts the Edwin E. Bagley Cemetery Fund of $100.00 in trust however, the income only to be used in the care of Lot No. 368, Greenlawn Cemetery. The fund shall be invested by the Trustees of Trust Funds according to law.

Passed May 3, 1928.

Leonia, N. J., April 28, 1928.

To the City Councils, Keene, N. H.

The undersigned desires to give to the City of Keene, in trust, however, the sum of $200.00 the income only to be used in the care of Lot No. 425 in the N. E. Div. Woodland Cemetery. The fund will be sent when notified of its acceptance by the city.

H. W. FARWELL.

A JOINT RESOLUTION relating to the Herman W. Farwell Cemetery Fund.

Resolved by the City Councils of the City of Keene, as follows:

That the City of Keene, by its councils, hereby accepts the Herman W. Farwell Cemetery fund of two hundred dollars, in trust, however, the income only to be used in the care of Lot No. 425, in the N. E. Div. Woodland Cemetery.

The city clerk shall receipt for said fund, which shall be invested by the Trustees of Trust Funds, according to law.

Passed May 3, 1928.

A JOINT RESOLUTION requesting the use of City Hall.

Resolved by the City Councils of the City of Keene, as follows:

That the Reserve Officers Training Corp. Com. be granted the use of City Hall auditorium May twenty-first and twenty-second.

Passed May 3, 1928.

A JOINT RESOLUTION relating to changing water services in Winchester street.

Resolved by the City Councils of the City of Keene, as follows:

That the changes in water services required in Winchester street be made at a cost not to exceed $490.78.

Passed May 3, 1928.

Executor's Notice to Legatees
State of New Hampshire

County of Cheshire:

To the City of Keene, New Hampshire:

You are hereby notified that the subscriber has been appointed Executrix of the Will—(Administrator with Will annexed of the estate) of Frederick B. Pierce, late of Keene, in the County of Cheshire and State of New Hampshire.

That in and by said Will, the said City of Keene appears to be interested as a legatee.

Dated at Keene this fourth day of May, A. D. 1928.

MAUDE P. HOPKINS, Executrix.

P. O. Address, Keene, N. H.

Tenth: I give and bequeath to the City of Keene, in trust, the sum of two hundred dollars ($200), the income thereof to be used in the care and maintenance of my cemetery lot in Woodlawn Cemetery in said Keene.

A JOINT RESOLUTION relating to Frederick B. Pierce Cemetery Fund.

Resolved by the City Councils of the City of Keene, as follows:

That the City of Keene, by its councils, hereby accepts the Frederick B. Pierce Cemetery Fund of two hundred dollars in trust, however, the income only to be used in the care of Lot No. 605, in Woodland Cemetery.

The city clerk shall receipt for said fund, which shall be invested by the Trustees of Trust Funds, according to law.

Passed May 17, 1928.

To the City Councils of the City of Keene:

Charles S. Walker, by authority of the Probate Court, as administrator of the estate of Florence M. Hyde, herewith presents his check as administrator for one hundred dollars ($100) to the order of the City of Keene, the income to be used annually in the care of the grave in the cemetery in said Keene in which Florence M. Hyde is buried, and any remainder over in the care of the grave of her son, Walter N. Wilbur, which is one grave removed from hers, and requests the acceptance thereof by the City of Keene.

CHARLES S. WALKER.

Keene, New Hampshire, May 8, 1928.

A JOINT RESOLUTION relating to the Florence M. Hyde Cemetery Fund.

Resolved by the City Councils of the City of Keene, as follows:

That the City of Keene, by its councils, hereby accepts the Florence M. Hyde cemetery fund of one hundred dollars, in trust, however, the income to be used in care of Single Lot No. 115 in Woodland Cemetery and any remainder over, in the care of the grave of her son, Walter N. Wilbur, next beyond.

The above named fund shall be invested by the Trustees of Trust Funds, according to law.

Passed May 17, 1928.

A JOINT RESOLUTION relating to regular meetings.

Resolved by the City Councils of the City of Keene, as follows:

That the resolution passed Jan. 3, 1928 relating to regular meetings be so far modified, that the City Councils meet on the first and third Thursdays of each month during June, July, August and September 1928, at 6.30 o'clock p. m., for the transaction of general business.

Passed May 17, 1928.

May 15, 1928.

To the Mayor and City Government,
City of Keene.

We respectfully petition your honorable board for the right to request the New Hampshire Department of Fisheries and Game to close to fishing and hunting the Keene water-shed, so-called, situated in the towns of Roxbury and Nelson. The Keene Chapter of the Izaak Walton League is interested in the closing of the above area for two reasons:

(1) Sanitary. There is no doubt that hunting and fishing on the Keene water-shed results in a certain amount of pollution reaching our water system.

(2) Conservation. The constantly growing amount of hunting and fishing occasions an increasingly serious drain on our fish and game resources. Years of experimentation have proved conclusively that the most practical means of conserving these resources and increasing them, to the great benefit of any community lies in establishing refuges or sanctuaries where fish and game may breed unmolested, then spread to surrounding unrestricted lands and waters.

KEENE CHAPTER,
IZAAK WALTON LEAGUE OF AMERICA,
bby Wakefield Dort, President.

A JOINT RESOLUTION relating to fish and game sanctuary.

Resolved by the City Councils of the City of Keene, as follows:

That the City Councils hereby request the Keene Chapter of the Izaak Walton League to petition the State Fish and Game Commission to close water shed surrounding the water supply situate in the town of Roxbury and Nelson against hunting and fishing thereon.

Passed May 17, 1928.

Keene, N. H., May 1, 1928.

To the Honorable Mayor and Board of Aldermen.
Gentlemen:

The members of the Board of Engineers of the Keene Fire Department have voted to reduce the department to fifty call men. The reduction to be automatic, by resignation or discharge.

E. B. RILEY, Chief.
F. W. TOWNE,
J. H. SIMPSON, Clerk,
D. J. FOLEY.

AN ORDINANCE amending Section 3 of Chapter VIII.

Be it ordained by the City Councils of the City of Keene, as follows:

That Section 3 of Chapter VIII be so far modified that the first three lines relating to pay of call men shall read as follows:

Section 3. Each member of every company in the fire department, known as call men, shall receive for his services at the rate of ninety-seven dollars per year, in addition to the sum allowed by law.

This ordinance shall take effect July 1, 1928.

Passed June 7, 1928.

Keene, N. H., May 31, 1928.

To the City Councils:

The undersigned desires to give to the City of Keene, in trust, however, the sum of one hundred dollars, to be known as the James H. O'Brien Cemetery fund, the interest only to be used in the care of Lot No. 669 in Woodland Cemetery.

WILLIAM H. O'BRIEN.

5 Putnam street, Cliftondale, Mass.

A JOINT RESOLUTION relating to James H. O'Brien Cemetery Fund.

Resolved by the City Councils of the City of Keene, as follows:

That the City of Keene, by its councils, hereby accepts the James H. O'Brien Cemetery Fund of one hundred dollars, in trust, however, the income only to be used in the care of Lot No. 669 in Woodland Cemetery. Said fund shall be invested by the Trustees of Trust Funds, according to law.

Passed June 7, 1928.

Keene, N. H., May 25, 1928.

The undersigned desires to give to the City of Keene, in trust, however, the sum of one hundred dollars to be known as the Virgil A. Wright cemetery fund, the interest only to be used in the care of Lot No. 90, Greenlawn Cemetery.

Respectfully,
HARRY N. ALDRICH.

A JOINT RESOLUTION relating to the Virgil A. Wright Cemetery Fund.

Resolved by the City Councils of the City of Keene, as follows:

That the City of Keene, by its councils hereby accepts the Virgil A. Wright Cemetery Fund of one hundred dollars, in trust, however, the income only to be used in care of Lot No.

90 in Greenlawn Cemetery. Said fund shall be invested by the Trustees of Trust Funds according to law.

Passed June 7, 1928.

Keene, N. H., May 25, 1928.

The undersigned desires to give to the City of Keene, in trust, however, the sum of one hundred and fifty dollars to be known as the Harry N. Aldrich Cemetery Fund, the interest only to be used in the care of Lot No. 184, Greenlawn Cemetery.

Respectfully,
HARRY N. ALDRICH.

A JOINT RESOLUTION relating to the Harry N. Aldrich Cemetery Fund.

Resolved by the City Councils of the City of Keene, as follows:

That the City of Keene, by its councils hereby accepts the Harry N. Aldrich Cemetery Fund of one hundred fifty dollars, in trust, however, the income only to be used in care of Lot No. 184, Greenlawn Cemetery. Said fund shall be invested by the Trustees of Trust Funds according to law.

Passed June 7, 1928.

A JOINT RESOLUTION relating to electric lights on Maple street.

Resolved by the City Councils of the City of Keene, as follows:

That the Street Light Committee cause the present light on Maple street to be removed to the pole near the corner of Washington and Maple streets and a new light installed on the third pole on Maple street from Washington street.

Passed June 7, 1928.

A JOINT RESOLUTION relating to new drains.

Resolved by the City Councils of the City of Keene, as follows:

That a drain pipe be laid beginning at northwest corner of Spruce and Elm street, then northerly in an open ditch to North street at a cost of three hundred and seventy-five dollars.

Passed June 7, 1928.

A JOINT RESOLUTION relating to water and sewer.

Resolved by the City Councils of the City of Keene, as follows:

That the water main and sewer main be extended in June street, from the end of the pipes now laid in said street, then westerly in said street to house of A. S. Bingham. Provided, however, that a guarantee of seven and one half percent be paid annually on cost of constructing the water main. Estimated cost of water main four hundred dollars. Estimated cost of sewer main one hundred dollars.

Passed June 7, 1928.

A JOINT RESOLUTION relating to Water and sewer.

Resolved by the City Councils of the City of Keene, as follows:

That the water and sewer mains be extended beginning at the end of the pipes now laid in Speaker street then westerly in Speaker street about one hundred and fifty feet, provided, however, that a guarantee of seven and one half percent be paid annually on cost of construction. Estimated cost of water two hundred and fifteen dollars. Estimated cost of sewer eighty-six dollars.

Passed June 7, 1928.

AN ORDINANCE relative to all night parking.

Be it ordained by the City Councils of the City of Keene, as follows:

Section 1. There shall be no all night parking of motor vehicles upon any of the public streets of the City of Keene.

Section 2. Any violation of this ordinance shall be punishable by a fine not to exceed ten dollars for each offense.

Passed June 7, 1928.

EXECUTOR'S NOTICE TO LEGATEES

State of New Hampshire

County of Cheshire:

To the City of Keene, New Hampshire:

You are hereby notified that the Subscriber has been appointed Executrix of the Will of George W. Sargent, late of Keene, in the County of Cheshire and State of New Hampshire.

That in and by said Will, the City of Keene appears to be interested as a legatee.

Date at Keene this 7th day of June, A. D. 1928.

MARY E. SARGENT, Executrix.

P. O. Address, Keene, New Hampshire.

"* * * I give and bequeath to the City of Keene, New Hampshire, the sum of two hundred dollars to be by it forever held in trust and the income thereof to be used by said City in keeping in a proper state of repair and maintenance the cemetery lot in said Keene in which I may be buried."

A JOINT RESOLUTION relating to the George W. Sargent Cemetery Fund.

Resolved by the City Councils of the City of Keene, as follows:

That the City of Keene by its councils, hereby accepts the George W. Sargent cemetery fund of two hundred dollars, in trust, however, the income only to be used in the care of the George W. Sargent lot in Woodland Cemetery. The city clerk shall receipt for said fund, which shall be invested by the Trustes of Trust Funds according to law.

Passed June 21, 1928.

Keene, N. H., June 21, 1928.

Mr. A. E. Gorges,
Keene, N. H.
Dear Sir:

Confirming our conversation in regard to improved lighting on the commercial section of Railroad street adjacent to Main street. In view of the fact that the transformers owned by this Company and now mounted on poles near the West end of a new building which is being erected by the Harris Auto Supply Company will in all probability be relocated in the near future, we recommend as a solution of your lighting problem the installation of a 1,000 candle power pole bracket such as are now in use in Church, Roxbury, and Winter streets. This bracket to be mounted on a pole at the North West corner of the new Auto Supply Company building.

The price of this bracket would be $90.00 per year according to contract. It would replace one existing 250 candle power light which now costs the city $36.00 per year. The proposed change would therefore, give 4 times the present illumination in this section at an increase in cost of only $54.00 per year.

If you wish to consider the recommendation, our Company will install the 1,000 candle power pole bracket on trial as soon as its existing transformers and other equipment are removed from the pole at this location.

Should the city then decide to accept the improved lighting the price would be as above stated. Should they decide against it there would be no charge made for the trial installation.

We would be glad to have you advise us if you wish us to proceed with this trial installation so that we can place our order for the necessary material.

Yours very truly,

PUBLIC SERVICE COMPANY OF NEW HAMPSHIRE,

J. H. Jackson, Dist. Supt.

A JOINT RESOLUTION relating to a street light on Railroad street.

Resolved by the City Councils of the City of Keene, as follows:

That the Joint Standing Committee on Street Lights cause a 1,000 C. P. lamp to be installed on a pole bracket, at the North West Corner of the New Auto Supply Company's building on Railroad street, replacing one existing 250 C. P. light, which change will be an increased cost of $54.00 per year.

Passed June 21, 1928.

June 20, 1928.

Mr. John Fitzgerald,
Keene, N. H.
Dear Mr. Fitzgerald:

As per your request we have prepared an estimate covering five new cells for the Police Station, City Hall, Keene, N. H.

We will furnish all material and labor necessary to erect five new cells for the sum of one thousand six hundred ninety dollars ($1,690.00), plumbing in each cell and one unit located in cell room outside of cells for five hundred sixty-three dollars thirty cents ($563.30). We will remove old cells, put a new section in the concrete floor, cut the old cells in sections and set same outside and do all necessary work in connection with installing new cells for the sum of one hundred forty-six dollars seventy cents ($146.70), making a total for the completed job of twenty-four hundred dollars ($2,400.00). This figure you will note is much lower than the original estimate for cells and plumbing.

In reference to the cells, in so far as I am able to judge the company who have agreed to furnish these cells installed are making a cell equal to the ones that were priced from $2,500.00 to $3,000.00. We are very much interested in this proposition and in quoting the above price we have added no profit whatever, but will feel amply repaid if we are able to see

this job completed at this time and we will be pleased to cooperate with you in any way in helping out this work in making a complete renovation while work is going forward.

Trusting this will give you the necessary information to place before your committee, I am

Very truly yours,
GLENROY W. SCOTT.

A JOINT RESOLUTION relating to police station.

Resolved by the City Councils of the City of Keene, as follows:

That the Joint Standing Committee on Police be and hereby is authorized to install 5 cells and six toilets in the police station and that the sum of $2,400.00 be and hereby is appropriated from any money in the treasury for said purpose.

Passed June 21, 1928.

A JOINT RESOLUTION relating to water.

Resolved by the City Councils of the City of Keene, as follows:

That the water main be extended beginning at Main street then in Manchester street four hundred and seventy five feet at an estimated cost of eight hundred and eighty-eight dollars and fifty-five cents. Provided, however, that the necessary right of way be given and a guarantee of seven and a half percent be guaranteed annually on cost of constructing the water main.

Passed June 28, 1928.

A JOINT RESOLUTION relating to water.

Resolved by the City Councils of the City of Keene, as follows:

That the water main be extended from the end of the pipe now laid in Eagle Court, then in Eagle Court about four hunddred and fifty feet and that two hydrants be installed. Estimated cost of nine hundred and twenty dollars.

Passed June 28, 1928.

A JOINT RESOLUTION relating to sewer.

Resolved by the City Councils of the City of Keene, as follows:

That the sewer main be extended beginning at the North Keene sewer, so called, then southerly in Ellis Court about two hundred feet at an estimated cost of one hundred and twenty dollars ($120.00).

Passed June 28, 1928.

A JOINT RESOLUTION relating to water and sewer.

Resolved by the City Councils of the City of Keene, as follows:

That the water and sewer mains be extended beginning at Pine avenue then northerly in Wheelock street about two hundred and twelve feet. Provided, however, that a guarantee of seven and one half percent be guaranteed annually on the cost of constructing the water main. Estimated cost of water three hundred and seventy dollars ($370.00). Estimated cost of sewer one hundred and seven dollars ($107.00).

Passed June 28, 1928.

A JOINT RESOLUTION relating to new drains.

Resolved by the City Councils of the City of Keene, as follows:

That the drain main be extended beginning at the end of the pipe now laid in North End ditch, so called, west of Howard street then westerly in said ditch to Carroll street at an estimated cost of nine hundred and thirty dollars.

Passed June 28, 1928.

A JOINT RESOLUTION relating to new drains.

Resolved by the City Councils of the City of Keene, as follows:

That the drain main be extended beginning at Church street, then northerly in Harrison street about two hundred

and fifty feet at an estimated cost of four hundred and twenty-five dollars ($425.00).

That suitable catch basins be constructed in Harrison street south of Church street at an estimated cost of forty dollars ($40.00).

Passed June 28, 1928.

Keene, N. H., June 23, 1928.

To the City Councils,
Keene, N. H.

Upon your vote of acceptance the undersigned will pay the following legacy of the will of Charles A. Jones:

8. I give and bequeath to the City of Keene the sum of one thousand dollars, to be held in trust as a permanent fund, to be kept safely invested, and the annual income only to be paid to any organized band at the time being in Keene, for its general purposes and expenses.

Yours very truly,
FRED HOOPER JONES,
JOHN E. ALLEN,
Executors.

A JOINT RESOLUTION relating to the Charles A. Jones Band Fund.

Resolved by the City Councils of the City of Keene, as follows:

That the City of Keene, by its councils, hereby accepts the Charles A. Jones Band Fund, of one thousand dollars, in trust, however, the income only to be paid to any organized band in Keene for its general purposes and expenses.

The city clerk shall receipt for said fund which shall be invested by the Trustees of Trust Funds, according to law.

Passed June 28, 1928.

A JOINT RESOLUTION relating to adjournment.

Resolved by the City Councils of the City of Keene, as follows:

That when these bodies adjourn, it be to meet on the first Thursday of September, 1928, at 6.30 o'clock in the evening.

Passed June 28, 1928.

July 23, 1928.

To the City Councils:

The undersigned desires to give to the City of Keene, in trust, however, the sum of one hundred dollars, the income only to be used in the care of the John Milton Lot No. 407 in Greenlawn Cemetery.

ANNIE M. GOODRICH.

Amherst, N. H.

A JOINT RESOLUTION relating to the Annie M. Goodrich Cemetery Fund.

Resolved by the City Councils of the City of Keene, as follows:

That the City of Keene by its councils, hereby accepts the Annie M. Goodrich cemetery fund of one hundred dollars, in trust, however, the income only to be used in the care of the John Milton Lot No. 407 in Greenlawn Cemetery. Said fund shall be invested by the Trustees of Trust Funds according to law.

Passed Sept. 6, 1928.

To the City Councils:

The undersigned desires to give to the city of Keene, in trust, however, the sum of one hundred dollars, the income to be used in the care of the John Romans Lot in Greenlawn

Cemetery and to be known as the John A. Romans Cemetery Fund.

MRS. ADDIE M. ROMANS,
44 Snow street,
Fitchburg, Massachusetts.

A JOINT RESOLUTION relating to the John A. Romans Cemetery Fund.

Resolved by the City Councils of the City of Keene, as follows:

That the City of Keene, by its councils, hereby accepts the John A. Romans Cemetery Fund of one hundred dollars, in trust, however, the income only to be used in the care of the John A. Romans Lot in Greenlawn Cemetery. Said fund shall be invested by the Trustees of Trust Funds, according to law.

Passed Sept. 6, 1928.

EXECUTOR'S NOTICE TO LEGATEES

State of New Hampshire

County of Cheshire:

To the City of Keene, New Hampshire:

You are hereby notified that the Subscriber has been appointed Executrix of the Will of Harriet M. Follansbee, late of Keene, in the County of Cheshire and State of New Hampshire.

That in and by said Will, the City of Keene appears to be interested as a legatee.

I request acceptance of the same.

Dated at said Keene this 17th day of August, A. D. 1928.

HARRIET I. GILLIS, Executrix.

P. O. Address, Keene, New Hampshire.

First: I give and bequeath to the City of Keene, in trust, the sum of one hundred dollars ($100), to use the income annually in placing flowers on the thirtieth day of May in each year, or Memorial Day, on the graves of my husband, my

daughter Mary, my son Bertie and myself, which graves are located in the extension of Woodland Cemetery in said Keene.

A JOINT RESOLUTION relating to the Harriet M. Follansbee Cemetery Fund.

Resolved by the City Councils of the City of Keene, as follows:

That the City of Keene, by its councils, hereby accepts the Harriet M. Follansbee Cemetery Fund of one hundred dollars, in trust, however, the income only to be used annually in placing flowers on the thirtieth day of May in each year, or Memorial Day, on the graves of my husband, my daughter Mary, my son Bertie and myself, which graves are located in the extension of Woodland Cemetery. The city clerk shall receipt for said fund, which shall be invested by the Trustees of Trust Funds, according to law.

Passed Sept. 6, 1928.

A JOINT RESOLUTION relating to water and sewer.

Resolved by the City Councils of the City of Keene, as follows:

That the water main be extended beginning at the end of the pipe now laid in Nelson street then in said street about 350 feet at an estimated cost of four hundred and fifty dollars ($450.00). Provided, however, that a guarantee of seven and one half percent on cost of constructing said water main be paid annually.

That the sewer main be extended beginning at Fairview street then in Nelson street about 350 feet at an estimated cost of two hundred and sixteen dollars ($216.00).

Passed Sept. 6, 1928.

A JOINT RESOLUTION relating to changing of city government meeting.

Resolved by the City Councils of the City of Keene, as follows:

That the city government meeting of Sept. 20th be changed to Sept. 19th, 7.30 p. m.

Passed Sept. 6, 1928.

A JOINT RESOLUTION relating to water and sewer.

Resolved by the City Councils of the City of Keene, as follows:

That the water and sewer mains be extended beginning at a point about two hundred and forty six (246) feet westerly from Eastern avenue and extending southerly in a proposed street, the lay out for which is this day petitioned for, about two hundred and sixty (260) feet to a point in said proposed street at an estimated cost of water, three hundred and fifty-three dollars ($353.00) and sewer, one hundred and fifty-five dollars ($155.00). Provided, however, that a guarantee of seven and one-half percent be paid annually on the cost of constructing the water main.

Passed Sept. 19, 1928.

A JOINT RESOLUTION relating to the collection of garbage.

Resolved by the City Councils of the City of Keene, as follows:

That the sum of three thousand dollars be and hereby is appropriated from any money in the city treasury not otherwise appropriated, for the collection of garbage, under the direction of the Health Officer.

Passed Sept. 19, 1928.

Boston, Mass., Sept. 24, 1928.

To the City Councils of the City of Keene, N. H.

The undersigned desires to give to the City of Keene, in trust, however, the sum of $500.00, the income only to be used for the care of the Clark F. Rowell lot in Woodland Cemetery.

I will send a check payable to the order of the City of Keene, when I am notified of its acceptance by said city.

NELLIE R. SMITH.

A JOINT RESOLUTION relating to the Nellie R. Smith Cemetery Fund.

Resolved by the City Councils of the City of Keene, as follows:

That the City of Keene, by its councils, hereby accepts the Nellie R. Smith cemetery fund of five hundred dollars, in trust, however, the income only to be used in the care of the Clark F. Rowell Lot No. 29, section 5 in Woodland Cemetery.

The city clerk shall receipt for said fund which shall be invested by the Trustees of Trust Funds, according to law.

Passed Oct. 4, 1928.

To the City Councils,
Keene, N. H.

The undesigned desires the give to the City of Keene the sum of one hundred dollars (in the form of a coupon Liberty bond) the income from same to be used in the care of the Charles H. Colby lot in Woodland Cemetery. I will deliver the bond upon notice of its acceptance.

BERTHA C. DAVIS.

A JOINT RESOLUTION relating to the Bertha Colby Davis Cemetery Fund.

Resolved by the City Councils of the City of Keene, as follows:

That the City of Keene, by its councils, hereby accepts the Bertha Colby Davis Cemetery Fund of one hundred dollars. in trust, however, the income only to be used in the care of the Charles H. Colby cemetery lot in Woodland cemetery. The city

clerk shall receipt for the fund and transmit the same to the Trustees of Trust Funds according to law.

Passed Oct. 4, 1928.

A JOINT RESOLUTION relating to street lights.

Resolved by the City Councils of the City of Keene, as follows:

That in accordance with the recommendations of the Joint Standing Committee, street lights be installed, in its discretion, on the following named streets: One light near No. 399 Water street; one light on Prescott street; one light halfway on Giffin street; two lights on Belmont avenue and one light on the corner of Greenwood and Lynwood avenues.

Passed Oct. 4, 1928.

A JOINT RESOLUTION providing for any deficiency in the City Treasury.

Resolved by the City Councils of the City of Keene, as follows:

That the joint standing committee on Finance be and hereby is authorized to borrow, on the credit of the City of Keene, sums of money, not exceeding in the aggregate the amount of fifty thousand dollars, sufficient to cover any deficiency in the treasury that may occur by reason of paying the current expenses of the city government; and to execute through the mayor and the city treasurer all papers necessary to carry out the provisions of this bill; said loans to be temporary and to be paid out of the revenues of the current year.

Passed Oct. 4, 1928.

A JOINT RESOLUTION relating to new drains.

Resolved by the City Councils of the City of Keene, as follows:

That a drain be constructed beginning at a ditch crossing Pearl street south of No. 27 then northerly in Pearl street

about three hundred feet at an estimated cost of three hundred and forty dollars ($340.00).

Passed Oct. 18, 1928.

A JOINT RESOLUTION relating to street lights.

Resolved by the City Councils of the City of Keene, as follows:

That in accordance with the recommendations of the Joint Standing Committee, street lights be installed, in its discretion, on the following named streets: One light near No. 81 Grant street; one light on Washington street north of bridge; one light on Laurel street and one light near No. 9 Pitcher street.

Passed Oct. 18, 1928.

A JOINT RESOLUTION relating to sewer extension.

Resolved by the City Councils of the City of Keene, as follows:

That the sewer main be extended beginning at the end of the pipe now laid then easterly about one hundred and fifty feet, then northerly about three hundred feet to Giffin street, then easterly in Giffin street about one hundred feet to Knight street; then in Giffin street west of junction of main sewer about three hundred and fifty feet to Washington street. Length of pipe required about nine hundred feet. Estimated cost six hundred dollars ($600.00).

Passed Oct. 18, 1928.

A JOINT RESOLUTION relating to city reports.

Resolved by the City Councils of the City of Keene, as follows:

That the Joint Standing Committee on Printing be and it is hereby authorized and instructed to cause a sufficient number of annual reports to be printed, which shall contain a likeness of the mayor of Keene, the proceeding of the inauguration of the city government in January last, with the joint

resolutions and ordinances passed during the current term; together with the reports of the finance committee, trustees of trust funds, city officers who are required to report, and such other matter as may hereafter be ordered inserted by the board of mayor and aldermen; and that they shall be issued in such form and number as said committee may deem expedient; and that a sufficient number be bound in cloth for the use of city officers, and in leather for exchange.

Passed Oct. 18, 1928.

A JOINT RESOLUTION relating to new drains.

Resolved by the City Councils of the City of Keene, as follows:

That the drain main be extended beginning at South Lincoln street then in Wilber street about two hundred feet at an estimated cost of two hundred and eighty dollars.

Passed Nov. 1, 1928.

AN ORDINANCE relating to automobile traffic.

Be it ordained by the City Councils of the City of Keene, as follows:

Section 1. A "stop" signal may be placed upon any side street near its intersection with the main thoroughfare to which it leads, when the Police Department deems such action necessary by reason of traffic conditions.

Section 2. All operators of motor vehicles upon passing such "stop" sign, shall, before entering upon the main thoroughfare, slow down to a full stop.

Section 3. Any violation of this Ordinance shall be punished by a fine not to exceed ten dollars.

Passed Nov. 1, 1928.

A JOINT RESOLUTION relating to interest on bonds.

Resolved by the City Councils of the City of Keene, as follows:

That the sum of thirty-five hundred six dollars twenty-five cents ($3,506.25) interest on one hundred sixty-five thousand dollars ($165,000), Permanent Improvement Bonds, Loan of 1928, be and hereby is appropriated from any money in the treasury not otherwise appropriated.

Passed Nov. 1, 1928.

A JOINT RESOLUTION relating to street lights.

Resolved by the City Councils of the City of Keene, as follows:

That the joint standing committee on street lights cause a street light to be erected on the last pole on Park avenue and a light on the fourth pole beyond the Park entrance; also relocate the light now on sixth pole beyond Park entrance to the eighth pole.

Passed Nov. 1, 1928.

A JOINT RESOLUTION relating to City Hall.

Resolved by the City Councils of the City of Keene, as follows:

That the free use of City Hall be granted to John Sedgwick Post, No. 4, G. A. R., on Monday evening, November 22, 1928.

Passed Nov. 1, 1928.

A JOINT RESOLUTION relating to fire hydrant.

Resolved by the City Councils of the City of Keene, as follows:

That the Water Works, Sewers and Drains Department install a fire hydrant on Beech Hill near the house occupied by Mr. Harry Makin.

Passed Nov. 15, 1928.

A JOINT RESOLUTION relating to additional appropriations.

Resolved by the City Councils of the City of Keene, as follows:

That to meet the expenses of the current municipal year, the following sums be appropriated for departments, in addition to the various sums appropriated at the begnning of the year. Viz.:

Ordinary city charges,	$7,000.00
City paupers,	5,000.00
Police department,	10,000.00
City aid to soldiers,	500.00

Passed Nov. 22, 1928.

A JOINT RESOLUTION relating to water and sewers.

Resolved by the City Councils of the City of Keene, as follows:

That the following changes in water and sewer services be made, also manholes constructed at the cost of ten thousand, nine hundred and fifty-four dollars and fifty-seven cents.

Arch,	$52.05
Railroad	656.27
Park avenue and West,	190.16
Roxbury,	1,746,80
Main,	1,069.88
Marlboro,	523.43
Washington	3,826.77
Court,	1,893.20
Winchester,	996.01
	$10,954.57

Passed Nov. 22, 1928.

A JOINT RESOLUTION relating to drains.

Resolved by the City Councils of the City of Keene, as follows:

That the sum of two thousand, two hundred fourteen dollars and thirty-seven cents be appropriated for drains as follows:

Roxbury,	$1,363.38
Railroad,	850.99
	$2,214.37

Passed Nov. 22, 1928.

ANNUAL REPORTS

REPORT OF FINANCE COMMITTEE

The Joint Standing Committee on Finance lay before the City Councils the following statement of all receipts and expenditures from December 1, 1927, to December 1, 1928, together with a schedule of the property, real and personal, belonging to the city, and the value thereof, and the amount of the city debt.

EXPENDITURES

ORDINARY CITY CHARGES

Balance from last year,	$1,309 20	
Appropriation,	18,000 00	
Additional appropriation,	7,000 00	
Rent of City Hall, collected by Messenger Wright,	1,825 00	
Rent of store,	325 00	
Telephone tolls collected,	14 50	
Balance from last year, Ballot Inspector appropriation,	15 00	
Public Service Company of New Hampshire, error voucher No. 4359,	10 26	
Return premium and discount,	1 38	
		$28,500.34
Paid Arthur R. Jones, salary, mayor,	$500 00	
Roy M. Pickard, salary, solicitor,	500 00	
Walter M. Hubbard, salary, auditor,	350 00	
Frank H. Whitcomb, salary, city clerk,	2,000 00	
Elmer B. Chamberlain, assistant,	1,125 00	
Charles S. Wright, salary, city messenger,	1,200 00	
Ralph H. Clark, salary, building inspector,	885 36	

Walter R. Porter, salary, treasurer,	100 00
Harry E. Gale, salary, clerk of common council,	100 00
Bertram A. Powers, salary, tax collector,	2,000 00
C. B. Perry & Sons, bond of tax collector,	60 00
Florence H. Frary, assisting tax collector,	936 00
Edwin D. Hayward, salary, assessor and sealer of weights and measures,	625 00
Ralph E. Proctor, salary, assessor,	500 00
George H. Lesure, salary, assessor,	500 00
George H. Lesure, for unusual and extraordinary services,	100 00
John H. Smith, salary, assessor,	375 00
John H. Smith, for unusual and extraordinary services,	100 00
Robert F. Carroll, assisting assessors, Country Club case,	34 12
John H. Smith, assisting assessors, Country Club case,	34 12
Edwin D. Hayward, unusual work,	50 00
Maud Russell, assisting assessors,	248 75
Mary E. Stapleton, assisting assessors,	319 50
John H. Pender, taxi service, assessors,	34 00
J. A. Wright & Co., Inc., folding and printing inventories, etc.,	69 50
Winfield M. Chaplin, transfers, recording tax sales, etc.,	115 37
Frank B. Kingsbury, assisting assessors,	25 00
Andrew J. Hinds, assisting assessors,	25 00
Clarence A. Chase, assisting assessors,	25 00
Arthur Barlow, assisting assessors,	25 00
Cameron M. Empey, assisting assessors,	25 00
Charles S. Wright, supervisor,	265 00
Carlos L. Seavey, supervisor,	406 45
Henry L. Barrett, supervisor,	323 00

Charles A. Kingsbury, supervisor,	328 00
Robert J. Patten, supervisor,	25 00
John B. Dee, supervisor,	292 50
Arthur A. Wallace, salary, moderator,	5 00
Bertram A. Powers, salary, moderator,	5 00
George F. Kingsbury, salary, moderator,	5 00
Daniel M. Spaulding, salary, moderator,	5 00
John H. Kennedy, salary, moderator,	5 00
William J. Callahan, salary, clerk, etc.,	7 00
Glen N. Rowell, salary, clerk, etc.,	7 00
Leroy E. Fiske, salary, clerk, etc.,	7 00
Edwin D. Hayward, salary, clerk, etc.,	7 00
John F. Shea, salary, clerk, etc.,	7 00
Albert C. Graves, salary, selectman, etc.,	5 50
Robert M. Clark, salary, selectman, etc.,	6 00
Paul H. Joy, salary, selectman, etc.,	6 00
Don J. Williams, salary, selectman, etc.,	6 00
Karl B. Greene, salary, selectman, etc.,	6 00
Sidney J. Sawyer, salary, selectman, etc.,	6 00
William P. Baldwin, salary, selectman, etc.,	6 00
Hervey J. Bemis, salary, selectman, etc.,	6 00
Orvis B. Fairbanks, salary, selectman, etc.,	5 00
Wilder F. Gates, salary, selectman, etc.,	6 00
Lewis H. Dean, salary, selectman etc.	6 00
Frank E. Chase salary selectman etc.	6 00
Alexander S. Bruder selectman, etc.,	6 00
Richard J. Keyes, salary, selectman, etc.,	6 00
Paul L. Minor, salary, selectman, etc.,	5 00
Harold Sawyer, work, city hall,	1 00
Lewis H. Dean, work, city hall,	9 50
Albert W. Drogue, work, city hall,	35 00
Michael E. Drogue, work, city hall,	172 40
Roy S. Drogue, work, city hall,	35 00
Raymond A. Bleau, work, city hall,	2 00
Mary J. Calkins, work, city hall,	217 20

Clarence Farr, work, city hall,	2 00
Ralph Huse, work, city hall,	4 00
Harold Dewyea, work, city hall,	1 00
Martin Powers, work, city hall,	3 50
John E. Pickett, work, city hall,	4 00
Elwin F. Sprague, work, city hall,	114 50
Howard Wheelock, work, city hall,	5 00
Norman Wright, work, city hall,	3 50
Clayton Barnard, work, city hall,	3 00
Herman Reed, work, city hall,	50
Harold Wright, work, city hall,	50
Manley W. Jones, firing boiler, etc.,	458 00
Newell E. Kimball, work, city hall,	2 50
Sentinel Printing Co., election expenses,	167 08
Frank H. Whitcomb, vital records, postage, etc.,	245 13
Fred S. Mason, tuning piano,	3 00
Manley W. Jones, setting up booths,	13 65
Highway Department, perambulation of town lines,	177 00
George Sharkey, moving booths,	10 00
Charles S. Wright, preparing polling places,	61 25
Herbert White, moving booths,	1 50
Milan W. Fitch, rent, ward room,	57 00
Robertson Motor Co., rent, ward room,	20 00
C. C. Beedle Piano Co., rent, piano,	50 00
John H. Pender, delivering ballots,	4 00
Ben O. Aldrich, envelopes, stamps for reports, etc.,	183 80
Police Department, police service, city hall,	132 50
Physicians, reporting births and deaths,	138 00
Clergyman and others, reporting marriages,	37 00
F. J. Bennett Co., rent, ward room,	55 00
Price & Lee Co., directories,	12 00
The Bullard & Shedd Co., floor wax,	12 00

Pike & Whipple, goods, etc.,	5 75
C. H. Parker, moving booths,	12 00
Glenroy W. Scott, labor on building code,	35 00
Keene Screen Co., labor on building code,	42 65
Bertram A. Powers, expenses, N. H. Ass'n.,	12 00
Harvey E. Spencer, work, on roof,	5 15
Spalter's Book Store, goods,	293 37
Public Service Company of New Hampshire, goods,	15 61
Public Service Company of New Hampshire, goods,	517 14
Osmon H. Hubbard, analysis,	10 00
New England Telephone & Telegraph Company, instruments and tolls,	166 38
Granite State Studio, flood pictures,	20 00
Keene Water Works, water rates,	98 21
G. H. Aldrich & Sons, insurance,	38 10
Cheshire County Insurance Agency, insurance,	62 50
Mason Insurance Agency, insurance,	56 00
A. Burt Palmer, insurance,	65 25
W. P. Chamberlain Co., repairs, etc.,	243 57
Leon M. Willard, goods and labor,	27 31
W. & L. E. Gurley, dies, seals, etc.,	8 85
Carter Coal Co., coal,	464 96
Barr Engineering Co., halftone, city hall,	5 94
Henry M. Seaver, building code,	150 00
Knowlton & Stone Co., goods,	20 07
G. H. Tilden & Co., goods,	149 45
Sentinel Printing Co., printing and advertising,	4,510.83
Henry G. Neugebauer, lamps, etc.,	16 28
Walter T. Nims, letter heads, etc.,	46 25
American Railway Express Co., express,	2 40
Nims Plumbing Co., goods and labor,	64 64

W. V. Toomey & Co., goods and labor,	26 18
Nils A. Hansson, goods, etc.,	50
Central Market Co., soap,	50
J. I. Holcomb Machine Co., Inc., goods,	3 23
Highway Department, balance salary, building inspector,	78 00
Homer L. Trask, transcript,	5 00
William F. Donnahoe, teams, assessors,	12 00
Cheshire Coal Co., coal,	255 07
Hill, Smith & Co., Inc., stamp,	15 17
Howe & Hayward, repairing clock,	2 50
Flora M. Russell, watering tub,	3 00
Association New Hampshire, 1928 dues, assessors,	2 00
John H. Pender, taxi, sealer,	1 50
The Bullard & Shedd Co., goods,	1 02
A. E. Fish & Co., glass,	2 25
Philip H. Faulkner, attorney, refund Keene Country Club taxes 1925 and 1926,	1,797 38
Bion H. Whitehouse, pictures, city hall,	2 50
A. E. Martell Co., binders, etc.,	22 30
N. G. Gurnsey & Co., weighing,	60
Remington Rand Business Service, Inc., typewriter, tax office,	78 75
T. L. Brassard, transporting weights, Hayward,	13 50
Enterprise Plating Co., house numbers,	45 82
Eugene Callahan, taxi, tax sales,	2 50
Frank H. Alden, carting, sealer,	1 00
John Wright, preparing polling places,	8 00
Keene Coal Co., coal,	396 41
John O. Benedict, firing boiler,	86 85
Fred M. Barcomb, rebate on 1927 tax,	7 35
William E. Wright, cupboard, sealer,	5 00
Cheshire National Bank, express,	54

Steel Equipment Corp., clothes racks,	135 00	
John Benedict, setting up booths,	11 20	
Oscar P. Applin, repairing cupboard,	8 50	
C. F. Worcester, painting flag pole,	20 00	
George T. Johnson Co., goods,	3 75	
Herman C. Rice, sign,	2 00	
M. E. Proulx, table,	8 00	
Boston & Maine, freight,	58	
Ethel B. Davis, inspector,	20 00	
Milan F. Jones, inspector,	10 00	
Joseph A. Ryan, inspector,	5 00	
Theodore P. Barton, inspector,	20 00	
Verne C. Swan, inspector,	20 00	
George J. Bennett, inspector,	20 00	
Bernard J. Gilbo, inspector,	5 00	
Mildred E. Kingsbury, inspector,	20 00	
Cameron M. Empey, inspector,	20 00	
John H. Fitzgerald, inspector,	20 00	
William T. Winn, inspector,	20 00	
Daniel E. Hathorn, inspector,	20 00	
Edward J. Carr, inspector,	20 00	
William E. Sweeney, inspector,	20 00	
Lula F. Lesure, inspector,	20 00	
Roger W. Goodnow, inspector,	20 00	
Michael A. Holleran, inspector,	15 00	
Daniel R. Cahalane, inspector,	15 00	
Thomas R. Pickett, inspector,	10 00	
Arthur J. Boufford, inspector,	5 00	
James P. Keane, inspector,	5 00	
Burtis L. Parkman, inspector,	5 00	
		$27,794 29
Balance to new account,		$706 05

CITY PAUPERS

Balance from last year,	$314 99	
Appropriation,	4,000 00	
Additional appropriation,	5,000 00	
Deposited by Overseer, Cass & Ward, Estate,	70 92	
		$9,385 91
Paid Fred C. Nims, salary, overseer,	$400 00	
Cheshire County Savings Bank, rent, Mrs. Wellington,	192 00	
County of Cheshire, eare of city dependents,	2,030 14	
Peter Cota, rent, Hullslander,	90 00	
Mildred Bruder, support of self,	360 00	
Laura Darby, support of self,	300 00	
Minetta Estey, eare of Mary Breed,	360 00	
Elliot Community Hospital, Magner, Breed, ete.,	537 96	
W. L. Goodnow Co., goods, Gee and Foley,	91 72	
Golden Rule Farm Association, eare of S. Beauregard,	162 90	
Ellen Horrigan, support of self,	180 00	
Frank Huntress, rent, J. Nichols,	96 00	
New Hampshire Orphans' Home, support of Kenneth Locke,	111 75	
George E. Mason, support of self,	150 00	
Jennie Nichols, support of self,	144 00	
Melvin I. Pishon, support of self,	120 00	
Gladys Piper, support of self,	300 00	
Wilfred C. Rivers, wood,	386 50	
Charles L. Smith, wood,	59 50	
Shea & Culliton, goods, Kellogg & Pasno,	14 99	
John Tasoulas, rent, Follansbee,	52 00	
Mrs. Henry Voudren, rent, Mrs. Foley,	135 00	
Eugenie Wheeler, rent, Young,	144 00	

Charles S. Walker, services, physician,	84 00	
Mrs. Harry Kelly, support of self,	360 00	
Joseph A. Barcomb, rent, Lena Patnode,	76 50	
Carter Coal Co., coal, Arthur Maynard,	43 95	
O. K. Fairbanks, goods, E. Patterson,	15 00	
Fred C. Nims, fares,	8 36	
Frank A. Taylor, support of self,	150 00	
Edward J. Carr, rent, Grover Gee,	12 00	
Fiore Dintino, Jean Lecuyer,	20 00	
Gertrude Hathorn, rent, Mary Tolman,	135 00	
Robert P. Hayward, rent, Carl Corey,	15 00	
Fred J. Patnode, Jean Lecuyer and Bibault,	51 77	
Atlantic & Pacific Tea Co., goods, Arthur Punt,	45 00	
Edward H. Lord, sheriff's fees,	5 60	
O. J. Howard & Co., burial, Mrs. Poisson, A. Cass,	200 00	
The Aldrich Co., burial, C. Stacey,	57 80	
Bessie H. White, burial, A. Cass,	8 00	
Mrs. Myrle Follansbee, support of self,	120 00	
Rupert Abbott, rent, Mrs. Follansbee,	80 00	
Michael Driscoll, rent, Emile Bibault,	15 00	
Mary Pregent, rent, Ida Davis,	72 00	
State Board of Charities, Lena Richardson,	83 65	
Mrs. Ernest Empey, support of self,	100 00	
Fred W. Knight, wood, Follansbee,	13 50	
Horatio W. Colony, rent, Mrs. Empey,	128 00	
Kazanas Bros., goods, Mrs. E. Lestie,	20 00	
Leander Page, milk, Follansbee,	16 52	
Central Market Co., goods,	22 79	
Mrs. Philip Desilets, rent, Mrs. Leslie,	20 00	
Wallace Lawrence, rent, G. Piper,	48 00	
		$8,445 90
Balance to new account,		$940 01

CITY HALL

Appropriation,	$28,131 75	
Apropriation for cells and toilets,	2,400 00	
		$30,531 75
Paid Ashton, Huntress & Alter, plans and specifications,	$2,682 50	
Glenroy W. Scott, alterations, City Hall,	27,631 75	
G. H. Aldrich & Sons, insurance,	75	
Cheshire County Insurance Agency, insurance,	50 00	
Glenroy W. Scott, cells installed,	2,400 00	
Mason Insurance Agency, insurance,	26 00	
E. Gorges & Son, cutting granite,	47 00	
		$32,838 00
Account overdrawn,		$2,306 25

CITY AID TO SOLDIERS AND THEIR FAMILIES

Balance from last year,	$124 13	
Appropriation,	1,000 00	
Additional appropriation,	500 00	
		$1,624 13
Paid Richard M. Barry, rent, Mrs. Bradbury,	$240 00	
Mrs. Henry Bradbury, support of self,	300 00	
Wheeler & Taylor, milk, Mrs. Bradbury,	183 00	
The Bullard & Shedd Company, goods, E. Boyle,	17 50	
Wildred C. Rivers, wood,	246 50	
Charles S. Walker, services, physician,	14 50	
Carter Coal Company, coal, Clyde Goodrich,	8 75	
Public Service Company of New Hampshire, lighting, Mrs. Bradbury,	20 70	

Boston Cash Store, goods, Robinson and Goodrich,	121 22	
E. L. Messer, goods, Horace Holcomb,	27 00	
Eugene Wheeler, rent, Horace Holcomb,	36 00	
Central Market Company, goods, Wilson and Holcomb,	19 76	
C. C. Worcester, milk, Mrs. Kurney,	13 92	
Guy Marshall, rent, Mrs. Lot Pender,	81 00	
Elliot Community hospital, F. LeClair,	90 71	
Mrs. Edward Nadeau, rent, Eva A. Gill,	15 00	
		$1,435 56
Balance to new account,		$188 57

COUNTY PAUPERS

Paid Cheshire County Savings Bank, rent, Annie Larkin,	$108 00
Mrs. Edward Coffey, support of self,	120 00
Johanna Curran, support of self,	144 00
Ervin J. Davis,	
William Emery, rent, Roy Sprague,	36 00
Mrs. Charles Farnum, support of self,	132 00
Joseph Fish, care of Hall children,	108 00
Emma Flibotte, support of self,	120 00
James Magner, support of self,	120 00
Ida M. Petts, support of self,	120 00
Mary E. Sparrow, rent, Mrs. Charles Farnum,	12 00
John H. Smith, rent, Anna Johnson,	144 00
Frank Trubiano, support of self,	60 00
Arthur A. Wallace, rent, Mrs. Charles F. McCann,	120 00
Mrs. William T. Winn, care of Nellie Mahar,	120 00
Wilfred C. Rivers, wood,	351 75

W. L. Goodnow Co., goods, Thomas Mansfield, Harris, etc.,	35 33
George E. Holbrook & Co., goods, Mrs. Edward Coffey, Hazen,	9 94
Fred C. Nims, fares,	33 60
Charles S. Walker, services, physician,	5 00
Amsden's Shoe Store, goods, Roy Sprague, Hall children,	12 67
Elliot Community Hospital, care of J. Magner, Mary Breed, Gassett, Inez Norton,	236 13
Mrs. Henry Croteau, support of self,	5 00
Mrs. Maud Putney, rent, Mrs. H. Croteau, Mrs. Gotch,	110 00
Mrs. George Rockwell, support of self,	280 00
Mrs. Esreal Coutu, support of self,	240 00
Keene Realty Co., rent, George Corey,	33 75
Carl Johnson, milk, Henry Croteau,	9 90
Ervin J. Davis, wood, George W. Davis,	23 79
Walter H. Lacey, services, physician,	27 00
Mrs. Frank Pope, support of self,	155 00
Mrs. John Doody Gotch, support of self,	40 00
Henry A. Harris, support of self,	10 00
Young Jones, rent, Mrs. Ida M. Petts,	32 00
Shea & Culliton, goods, Phillips, Wilson,	14 92
Central Market Co., goods, Wilson, Sprague, Holcomb,	36 61
Mrs. Louis Harper, rent, Henry Harris,	25 00
Orvis K. Fairbanks, goods, Frank Lambert,	7 37
Atlantic & Pacific Tea Co., goods, Roy Sprague,	40 00
Mrs. Thomas Lydon, support of self,	10 00
Carter Coal Co., Mrs. Frank Pope,	34 00
A. Don Marshall, rent Laplante,	25 00
Mrs. Frank Pope, support of self,	30 00

Arthur A. Pratte, services, Annie Larkin,	22 00	
Clifford W. Martin, goods, Norton, Mrs. J. Brooks,	14 64	
Harry Greenleaf, goods, Mrs. Gotch,	9 82	
		$3,384 22

COUNTY AID TO SOLDIERS AND THEIR FAMILIES

Paid Sarah Moultrop, support of self,	$144 00	
Wilfred C. Rivers, wood,	39 00	
Atlantic & Pacific Tea Company, goods,	5 00	
Mrs. Henry Kenney, support of self,	20 00	
Mrs. Willie LaPlante, support of self,	40 00	
A. Don Marshall, rent, Mrs. Lapointe,	25 00	
Etta Temple, support of self,	30 00	
		$303 00

HIGHWAY DEPARTMENT

Balance from last year,	$20,598 96	
Appropriation, general highway maintenance,	32,000.00	
Permanent improvement of bridges,	2,000 00	
New equipment,	10,000 00	
Street cleaning,	3,300 00	
Snow removal,	3,000 00	
Street signs,	250 00	
Zoning painting,	600 00	
Rubbish collection,	500 00	
New sidewalks,	3,000 00	
Engineering,	1,250 00	
Deposited by superintendent,	1,480 49	
		$77,979 45

Paid Arthur A. Wallace, salary, superintendent,	$3,000 00
Frank H. Whitcomb, weekly pay-rolls,	32,656 64
Eastern Tractors Co., snow tractor, etc.,	3,111 47
Water, Sewer & Drain Department, goods and labor,	234 06
Andrew E. Towne, hay,	247 68
Henry G. Neugebauer, goods,	19 55
W. V. Toomey & Co., goods and labor,	101 96
W. L. Goodnow Co., goods,	45 65
Spalter's Book Store, goods,	126 70
Frank J. Avery, shoeing, etc.,	314 83
George H. Eames & Son, grain and hay,	317 90
M. S. Perkins Machine Co., goods and labor	89 69
W. H. Brooks, labor,	12 00
Public Service Company of New Hampshire, lighting,	109 96
Public Service Company of New Hampshire, goods,	9 20
Knowlton & Stone Co., goods,	983 30
Perley F. Safford, goods,	106 60
Nils A. Hansson, goods and labor,	646 52
Vigneault's Melody Shop, signs,	70 00
Wilson's Ignition Shop, labor,	35 35
New England Telephone & Telegraph Company, use of instruments and tolls,	166 62
Elwin H. Applin, goods and labor,	792 45
Clarence E. Stickney, goods,	24 83
F. J. Bennett Company, goods and labor,	374 89
Keene Water Works, water rates,	6 00
Beaver Mills, lumber and belt,	197 98
Standard Oil Company of New York, gasoline,	3,475 07
Standard Oil Company of New York, oil,	16 40

Robertson Motor Company, goods and labor,	1,181 07
Cheshire Oil Company, oil,	246 49
O. J. Champagne, goods and labor,	200 17
E. Maurice Wheeler, gravel,	11 40
Henry W. Nims, gravel,	4 50
Robert B. Chase, gravel,	24 20
Elmer E. Russell, gravel,	10 30
Henry M. Nims, gravel,	40 40
E. J. Haywood, gravel,	5 40
Keene Country Club, gravel,	19 25
George H. Davis, gravel,	1 90
Henry Speckman, gravel and team,	129 81
Nils Johnson, gravel,	1 10
Charles A. Kingsbury, gravel,	30
Carl Johnson, gravel,	2 70
Arthur L. Russell, gravel,	1 80
Orrin R. Stearns, gravel,	3 50
Byrd G. Hamilton, gravel,	80
Ben O. Aldrich, goods,	10 00
Dyar Sales & Machinery Company, goods,	13 00
Carter Coal Company, coal,	55 06
G. H. Aldrich & Sons, insurance,	148 00
A. E. Fish & Company, lumber, work, etc.,	151 57
J. Cushing Company, grain,	241 55
Jonas Damon, labor,	2 75
A. Bert Palmer, insurance,	99 03
James L. Perry & Company, goods,	33 50
Andrew E. Towne, plowing walks,	34 20
Auto Supply Company, goods,	10 45
Franklin H. Ingalls, goods and labor,	29 50
Giffin Coal Company, coal,	23 81
Joseph E. Saunders, shoeing, etc.,	94 75
Sibley Oil Company, oil,	150 87
Clarence N. Holman, plowing walks,	12 00

Davis-Harris Oil Company, oil,	182 61
W. T. Vaughn, goods,	12 75
Abbott Grocery Company, salt,	51 00
Gale E. Hill, welding, etc.,	109 00
Boston & Maine Railroad, freight,	115 43
Winfield M. Chaplin, recording deeds,	3 85
Fitch Motor Company, Inc., goods and labor,	37 80
First Congregational Church, rent, land,	10 00
Central Market Company, goods,	3 46
John B. Varick Company, climbers,	4 50
C. B. Martin, dynamite, etc.,	88 85
Spencer Hardware Company, goods,	155 84
W. F. Brockway, signs,	26 25
Ernest L. Cobb, goods and labor,	159 61
Goodnow Specialties Corporation, goods, etc.,	424 18
Pearson Bros., goods,	159 08
B. G. Hamilton, rings and expanders,	16 00
Fred O. Hamblet, man, team and gravel,	66 25
Keene Oil Company, Inc., kerosene and oil,	174 00
G. H. Tilden & Company, goods,	15 20
Leon M. Willard, goods,	4 75
W. A. Wood Company, goods,	13 64
Mason Insurance Agency, insurance,	319 79
The Holbrook Grocery Company, salt,	17 82
Secretary of State, public laws,	20 00
Carey Chair Mfg. Company, wood and lumber,	115 85
Walter T. Nims, time cards, etc.,	49 00
The Price & Lee Company, directory,	6 00
Andrew E. Towne, labor, etc.,	22 80
Keene Wooden Ware Company, lumber,	272 88
Cheshire County Insurance Agency, insurance,	204 30

Herman C. Rice, signs,	35 50
Nims Plumbing Company, goods and labor,	5 56
New England Metal Culvert Company, culverts,	211 04
The Bond Company, goods,	1,188 47
Sentinel Printing Company, printing,	13 90
Acme White Lead & Color Works, goods,	104 13
Rival Company, goods,	12 91
B. L. Makepeace, Inc., goods,	201 22
Keene & Boston Express, express,	8 00
Bernard Boucher, axe handles,	6 00
E. I. DuPont DeNemours & Company, goods,	54 28
Ivah H. Ballou, work,	12 76
W. R. Kirk, motors,	150 00
John Lucas & Co., Inc., goods,	10 70
American Railway Express Company, express,	58 84
The L. H. Dean Grain Company, grain,	2 15
Robinson-Brett Lumber Company, lumber,	209 96
Edward H. Fletcher, plowing walks,	11 25
The Smith-Green Company, goods,	34 30
Dean S. Russell, hay,	194 31
Amsden's Shoe Store, goods,	35 90
George E. Holbrook & Company, goods,	50
The Golding-Keene Company, goods,	5 03
The T. I. Smith Company, paving mixer, etc.,	5,473 04
Carl H. Dodge, trip to Greenfield,	7 00
The Buffalo Springfield Roller Company, goods,	14 49
Dean S. Russell, man, team and gravel,	61 15
Zimmerman's Garage, goods,	11 00
Harry E. Grower, goods,	19 00
Army & Navy Store, goods,	122 40
Wamblu Corporation, signs,	109 50

Jennison's Garage, goods,	1 40
The Bullard & Shedd Company, goods,	14 70
Charles H. Vigneau, rent, machine,	3 00
New England Road Machinery Company, toggles,	16 60
Wallace Britton, lumber,	14 00
Springfield Waste Company, waste,	35 89
Cheshire Mine Supply Company, compressor, lubricator, etc.,	1,144 10
Kinney Manufacturing Company, goods,	296 49
John M. Duffy, goods,	6 50
Hildreth Granite Company, wire-rope,	5 40
Fred W. Knight, work, Graves Road,	79 00
W. P. Chamberlain Company, goods,	3 00
M. O. Spaulding, lumber and labor,	1 97
George O. Platts & Company, goods,	25 64
H. I. Dallman Company, brooms,	18 53
Charles S. Wright, filing saws,	9 60
Massachusetts Broken Stone Co., dust,	16 73
Keene Glass Company, goods,	2 75
Lombard Auto Company, goods,	5 35
Norman G. Moore, plank,	164 92
W. H. Aldrich, serviees, D. Murphy,	5 00
Harry B. O'Neil, survey, Railroad Street,	71 75
Frank E. Woods, slabs,	6 00
Bean & Symonds Company, lumber,	175 00
Wadsworth, Howland & Co., trafficote,	244 50
Granite State Studio, pictures, Court street,	8 00
Walter E. Day, labor, etc.,	5 00
D. Marion Brooks, damages, etc.,	6 65
Arthur A. Wallace, steel, cement, etc.,	1,676 57
Nellie Lynch, damages, etc.,	7 15
Arthur A. Wallace, gasoline, etc.,	6 25
C. D. Files Tractor Company, Inc., shin and point,	11 02

Grant M. Hall, filing saws,	1 00	
Engineering News Record, subscription,	5 00	
Boston & Maine Railroad, land, Railroad street,	1,762 50	
The Philip Carey Company, expansion joints,	196 66	
Keene Park Department, gravel and labor,	75 00	
Arthur E. Gorges, oil,	1 20	
Town of Roxbury, labor and plank,	48 16	
James E. Burgin, truck, mixer, etc.,	18 70	
Robert F. Carroll, cement,	2,407 04	
		$70,152 57
Balance to new acount,		$7,826 88

PATROL SYSTEM OF MAINTENANCE HIGHWAYS

Balance to new account,	$5 08	
Appropriation,	8,000 00	
		$8,005 08
Paid Frank H. Whitcomb, weekly payrolls,	$7,800 27	
Fred O. Hamblett, patrol,	43 25	
		$7,843 52
Balance to new account,		$161 56

PERMANENT IMPROVEMENT OF HIGHWAYS

Proceeds of Bonds Appropriation,	$168,019 50	
Deposited by Superintendent Wallace,	8,679 09	
		$176,698 59

Paid Frank H. Whitcomb, weekly payrolls,	$70,795 04
The Carey Chair Mfg. Company, lumber,	207 38
Beaver Mills, lumber,	148 56
Blaw-Know Company, batchers, etc.,	3,136 64
Keene Wooden Ware Company, lumber,	340 53
Knowlton & Stone Company, goods,	1,439 86
Frank H. Ridlon Company, motor, etc.,	650 44
W. R. Porter, expense on bonds,	397 71
Robert F. Carroll, cement,	52,181 96
Boston & Maine Railroad, freight,	2,141 90
Carter Coal Company, coal,	93 77
Truscon Steel Company, wire mesh,	8,236 09
The Philip Carey Company, joints, etc.,	1,754 22
The Golding-Keene Company, chain, etc.,	31 00
The Bond Company, edgers, etc.,	162 86
New England Road Machinery Company, crusher, etc.,	2,188 05
Cheshire Maine Supply Company, steel, etc.,	772 89
Ivah H. Ballou, labor on bin and building,	694 60
The Dow Chemical Company, Dowflake,	1,157 32
C. B. Martin, dynamite, etc.,	2,293 45
M. S. Perkins Machine Company, goods and labor,	1,718 41
Robinson-Brett Lumber Company,	909 14
Public Service Company of New Hampshire, goods and labor,	192 71
Nils A. Hansson, goods and labor,	725 66
Irving L. Kibbee, repairing, etc.,	67 50
Spencer Hardware Company, goods,	435 81
The Lockwood Engineering Company, goods,	37 65
Sullivan Machine Company, goods,	53 50
Giffin Coal Company, coal,	156 25
The Eureka Flint & Spar Company, shanks and bits,	55 85

State Highway Department, beam molds,	26 00
Charles S. Wright, traffic officer,	62 00
American Steel & Wire Company, steel,	7,346 08
Pearson Bros., goods,	448 28
Nims Plumbing Company, goods,	31 62
Acme Road Machinery Company, goods,	73 60
Hedge & Mattheis Company, engine parts,	48 45
Robertson Motor Company, goods and labor,	67 81
D. F. Keating Company, paving finishing machine,	300 00
C. E. Stickney, goods,	2 05
Glenroy W. Scott, use of compressor,	21 94
George O. Platts, goods and labor,	64 88
Louis Tatelman, old boiler plates,	289 00
A. E. Fish & Company, lumber,	79 69
Keene Artificial Stone Company, gutter and roadway,	88 75
Leon M. Willard, goods,	2 30
Public Service Company of New Hampshire, power,	173 52
New England Telephone & Telegraph Company, instruments and tools,	6 94
H. N. Kirk & Company, use of compressor,	40 00
Keene Water Works, goods and labor,	196 01
Keene Fire Depatment, hose,	195 00
	$162,740 67
Balance to new account,	$13,957 92

STATE PROJECT HIGHWAY CONSTRUCTION

Received from State, Jan. 19, 1928.	$4,552 97
Appropriation,	20,000 00

Additional appropriation,	10,000 00	
		$34,552 97
Paid account overdrawn,		$8,346 44
P. J. Holland, construction,	$29,738 66	
Fred G. Huntley, patrol,	242 38	
		$29,981 04
		$38,327 48
Account overdrawn,		$3,774 51

HIGHWAY MAINTENANCE

Treatment of Highways with Oil and Tar

Balance from last year,	$952 84	
Appropriation,	18,000 00	
Deposited by Superintendent Wallace,	102 00	
		$19,054 84
Paid Frank H. Whitcomb, weekly payrolls,	$9,042 38	
Boston & Maine Railroad, freight,	376 65	
Independent Coal Tar Company, winter patch,	855 94	
American Tar Company, Tarite Special,	2,224 00	
Forrest L. Carey, slabs,	37 50	
The Barrett Company, Tarvia B,	4,528 94	
Sentinel Printing Company, cards,	23 50	
Standard Oil Company of New York, asphalt,	795 20	
		$17,884 11
Balance to new account,		$1,170 73

CEMENT CONCRETE WALKS

Balance from last year,	$1,325 10	
Appropriation,	3,000 00	
Assessments deposited by Superintendent Wallace,	2,213 72	
		$6,538 82
Paid Frank H. Whitcomb, weekly payrolls,	$4,060 10	
The Philip Carey Company, expansion joints,	146 94	
Mathias-Hart Company, hose,	31 36	
Blaw-Know Company, batchers, etc.,	150 28	
Robinson-Brett Lumber Company, lumber,	175 05	
Keene Woodenware Company, lumber,	25 00	
A. E. Fish & Company, lumber,	137 51	
Nils A. Hansson, goods and labor,	33 00	
Knowlton & Stone Company, goods,	118 50	
Spencer Hardware Company, goods,	451 14	
Ivah H. Ballou, work,	12 70	
American Steel & Wire Company, wire,	80 56	
Robert F. Carroll, cement,	2,407 40	
		$7,829 18
Account overdawn,		$1,290 36

INCINERATOR

Balance from last year,	$1,911 42	
Deposited by superintendent,	30 00	
Appropriation,	1,000 00	
		$2,941 42
Paid Frank H. Whitcomb, weekly payrolls,	$1,308 00	

Mason Insurance Agency, insurance,	20 00	
		$1,328 00
Balance to new account,		$1,613 42

MAINTENANCE OF TRUNK LINES

Appropriation,	$7,300 00	
Paid by State of New Hampshire,	3,050 03	
		$10,350 03
Paid account overdrawn,		$4,153 81
Paid Perley L. Hale, patrolman,	$1,682 36	
Clarence N. Holman, patrolman,	1,458 81	
Fred G. Huntley, patrolman,	4,361 81	
James T. Menter, patrolman,	1,727 58	
Sidney O. Davis, patrolman,	1,456 25	
Burt S. Ellis, patrolman,	205 75	
		$10,892 56
		$15,046 37
Account overdrawn,		$4,696 34

SNOW REMOVAL

Paid Arthur A. Wallace, snow removal,	$400 98	
Fred G. Huntley, snow removal,	9 33	
		$410 31

FORESTRY WORK, CARE OF TREES

Balance from last year,	$2,340 01	
Appropriation,	1,000 00	
		$3,340 01

Paid Frank H. Whitcomb, weekly payrolls,	$1,336 45	
Nils A. Hansson, goods and labor,	15 11	
		$1,351 56
Balance to new account,		$1,988 45

ZONING

Balance from last year,	$362 24	
Paid Sentinel Printing Company, advertising,	$23 25	
Balance to new account,		$338 99

ELECTRIC STREET LIGHTING

Balance from last year,	$1,532 36	
Appropriation,	18,120 00	
		$19,652 36
Paid Public Service Company of New Hampshire, street lighting,		$18,595 81
Balance to new account,		$1,056 55

FIRE DEPARTMENT

Balance from last year,	$1,286 77	
Appropriation,	18,600 00	
State of New Hampshire, Forest Fire bill,	30 75	
Fire service for other towns,	125 00	
Deposited by Chief Engineer,	230 00	
Appropriation for time clock,	300 00	
		$20,572 52
Paid Eugene B. Riley, salary, chief engineer,	$2,000 00	

John H. Simpson, salary, assistant and clerk,	175 00
Dennis J. Foley, assistant engineer,	150 00
Fred W. Towne, associate engineer,	150 00
Lyman O. Cass, chauffeur,	1,664 00
Fred S. Morse, chauffeur,	1,664 00
Philip A. Barrett, chauffeur,	1,664 00
Frank M. Reid, chauffeur,	1,664 00
Melvin I. Pishon, extra driver,	260 00
Frank H. Whitcomb, still alarms pay-roll,	375 50
Frank H. Whitcomb, out of town pay-rolls,	25 00
Frank H. Whitcomb, brush fires, pay-rolls,	64 00
Joseph H. Whittaker, pay of fireman,	18 75
Frank H. Hopkins, pay of fireman,	18 75
F. A. Aldrin, pay of fireman,	37 50
Bertrand G. Symonds, pay of fireman,	72 91
Public Service Company of New Hampshire, lighting,	226 92
Public Service Company of New Hampshire, goods,	57 21
New England Telephone & Telegraph Company, instruments and tolls,	92 67
Abbott Grocery Company, goods,	56 33
Keene Oil Company, oil and gasoline,	150 66
Keene Water Works, water rates,	31 67
Nims Plumbing Company, goods,	47 91
W. P. Chamberlain Company, repairs and goods,	3 75
M. S. Perkins Machine Company, goods and labor,	19 46
Earl C. Carpenter, oil and labor,	8 90
F. J. Bennett Company, goods,	139 07
George O. Platts & Company, oil, etc.,	17 21
George Sharkey, labor,	5 00
Leon M. Willard, goods and labor,	181 30

Jonas Damon, labor,	58 60
Sentinel Printing Company, goods,	36 25
Carter Coal Company, coal,	73 10
Cheshire Laundry, laundry work,	26 35
Knowlton & Stone Company, goods,	5 39
Fairfield's Garage, goods,	3 25
Spalter's Book Store, goods,	35 05
The Bullard & Shedd Company, goods,	41 17
The Holbrook Grocery Company, goods,	48 88
Wetmore-Savage Engineering Service Company, goods,	8 84
Pearson Bros., goods,	24 35
Boston & Maine Railroad, freight,	2 91
The Gamewell Company, goods,	560 44
Spencer Hardware Company, goods,	33 56
Walter T. Nims, printing, etc.,	3 00
W. L. Goodnow Company, goods,	216 12
W. V. Toomey & Company, goods and labor,	66 79
American LaFrance Fire Engine Company, goods,	39 14
The Price & Lee Company, directory,	6 00
Jean P. Howe & Company, work, Fire Alarm Telegraph,	3 00
J. M. Hardy, goods,	951 20
Fordyce J. Thomas, repairs, etc.,	55 40
W. A. Wood Company, motor oil,	8 00
Charles S. Payne, posting notices,	10 00
American Railway Express Company, express,	2 32
A. E. Fish & Company, goods and labor	8 63
Samuel E. Jordan Brush Company goods	6 18
Standard Electric Time Company, electric time equipment,	276 00
Markem Machine Company, ink,	3 00

Eureka Fire Hose Manufacturing Company, goods,	38 25	
Sootless Spark Plug Company, spark-plugs,	9 13	
Mason Insurance Agency, insurance,	42 15	
American LaFrance & Foamite Industries, Inc., hose,	10 75	
Herbert L. White, trucking,	50	
Alpha Chemical Company, polish,	2 00	
E. B. Riley, expenses,	25 50	
Keene Coal Company, coal,	499 84	
Nils A. Hansson, spring,	1 50	
Deluge Hose Company, pay-roll,	1,645 00	
Keene Steam Fire Engine & Hose Company, pay-roll,	1,770 00	
Washington Hook & Ladder Company, pay-roll,	1,382 50	
Fordyce J. Thomas, salary, engineer of steamer,	60 00	
Bertrand G. Harvey, assistant engineer of steamer,	25 00	
Charles E. Witham, fireman of steamer,	10 00	
Fred W. Towne, painting fire alarm boxes,	32 50	
E. B. Riley, Chief Engineer, appropriation, inspection,	100 00	
Samuel F. Thompson, services,	2 50	
Water Works Department, labor and cement,	11 05	
A. D. Mason, services,	2 50	
Keene Highway Department, labor,	15 00	
Michael Breen, Drum Corps,	16 00	
C. F. Worcester, truck at fire,	3 50	
		$19,359 56
Balance to new account,		$1,212 96

FIREMEN'S RELIEF FUND

Withdrawn from Firemen's Relief Fund,		$25 00
Paid Sidney A. Higgins,		$25 00

POLICE DEPARTMENT

Appropriation,	$15,000 00	
Additional appropriation,	10,000 00	
Deposited by chief of police,	1,389 87	
Deposited by clerk of Municipal Court,	3,158 78	
		$29,548 65
Paid account overdrawn,	$3,465 11	
Paid William H. Philbrick, salary, chief of police,	$2,358 30	
Wells R. Sargent, salary, commissioner,	25 00	
Clarence A. Wright, commissioner,	25 00	
Philip H. Faulkner, commissioner and clerk,	50 00	
Charles A. Madden, salary, judge,	1,200 00	
Chester B. Jordan, special justice,	33 00	
Don J. Williams, salary, clerk,	400 00	
Charles R. Dresser, salary, probation officer,	100 00	
Harry F. Buckminster, police duty,	1,891 75	
Carl Swanstrom, police duty,	1,891 75	
William J. Wheelock, police duty,	1,891 75	
Walter A. Perry, police duty,	1,891 75	
Louis Eno, police duty,	1,202 70	
T. Dwight Comstock, police duty,	321 00	
Clarence E. Guillow, police duty,	1,152 00	
William Cotter, police duty,	261 00	
Charles S. Wright, police duty,	45 00	
Walter M. Barnard, police duty,	168 00	
William C. Hadley, police duty,	1,734 00	
Cornelius H. Donovan, police duty,	660 00	
Henry L. Barrett, police duty,	7 50	
William F. Barrett, police duty,	27 50	

John P. Flanagan, police duty,	7 50
George W. Flint. police duty,	10 00
George C. Erwin, police duty,	25 00
Charles W. Scripture, police duty,	7 50
Daniel M. Spaulding, police duty,	7 50
Wilfred Arsenault, police duty,	182 00
William N. Forrest, police duty,	721 12
Michael Griffin, police duty,	555 00
Clifton A. Smith, police duty,	100 00
William H. Philbrick, Jr., work at station,	50 00
Ben O. Aldrich, stamps,	4 00
Public Service Company of New Hampshire, lighting,	250 36
Public Service Company of New Hampshire, goods,	49 38
William H. Philbrick, expenses,	102 50
T. J. Donahue, meals,	374 35
John H. Pender, taxi service,	741 25
Leon M. Willard, goods,	69 56
Charles S. Walker, services, physician,	16 00
Ken-Gray Garage, auto service,	1 00
New England Telephone & Telegraph Company, instruments and tolls,	239 15
Keene Water Works, water rates,	110 06
Zimmerman's Garage, goods,	206 18
Sentinel Printing Company, printing, etc.,	111 23
The National Survey, maps,	2 95
F. S. Field, taxi service, ,	1 00
The New Hampshire Odd Fellows, advertising,	5 00
Knowlton & Stone Company, goods,	7 32
Monadnock Laundry, laundry work,	15 11
G. H. Tilden & Company, goods,	2 00
F. V. Dederick, services,	40 00
Ray E. Newman, washing windows,	21 00

Central Pharmacy, goods,	5 50
Spalter's Book Store, goods,	17 85
Eagle Hotel lodging,	2 30
F. J. Bennett Company, goods,	2 07
Shea & Culliton, goods,	17 66
Robert Boyle, witness fee,	2 12
Joseph Kersevitch, witness fee,	2 12
The Price & Lee Company, directory,	6 00
Nims Plumbing Company, goods and labor,	50
Markem Machine Company, goods,	50
Jonas Damon, labor,	3 50
Royal Typewriter Company, Inc., typewriter,	102 50
M. Linsky & Bros., cap,	68 50
Henry G. Neugebauer, goods,	35 68
Charles J. Lane, repairs,	2 00
Osmon H. Hubbard, analysis of alcohol,	10 00
H. E. Cutler, photographs,	21 00
American Railway Express Company, express,	1 54
Clarence E. Stickney, goods and labor,	50
Eugene Callahan, taxi service,	687 25
Cheshire County Insurance Agency, insurance,	10 50
Miller Bros.-Newton, gloves,	17 75
Standard Manufacturing Comany, stop signs,	63 14
Central Railroad Sign Company, traffic stop sign,	4 95
Fairfield's Garage, storage,	1 00
L. M. Picket, trucking and freight,	3 65
Spencer Hardware Company, goods,	19 72
Boston & Maine Railroad, freight,	7 30
Traffic Signal Corp., talking lamp,	416 50
W. P. Chamberlain Company, goods,	19 80

Brassard Transfer, transporting,	4 25	
Nils A. Hansson, goods,	10 00	
Army & Navy Store, leggings,	3 25	
Edward Donovan, witness fee,	2 12	
John Henderson, witness fee,	2 12	
Fred Bergeron, witness fee,	2 12	
Eleanor Thomas, witness fee,	2 12	
Alfred Getty, witness fee,	2 12	
James Josephs, witness fee,	2 12	
Hugh Waling, witness fee,	2 12	
Francis Murphy, witness fee,	8 96	
George T. Johnson, goods,	7 50	
		$22,974 22
		$26,439 33
Balance to new account,		$3,109 32

WATER WORKS AND SEWERS

Balance from last year,	$15,498 40
Appropriation for water improvement notes, loan of 1924,	14,000 00
Appropriation, interest on water improvement notes, loan of 1924,	4,760 00
Water rates collected by Collector Powers,	48,088 19
Rent of land, rear of City Hall,	100 00
Department receipts, deposited by superintendent,	5,396 79
Appropriation for Extension Notes, loan of 1927,	2,500 00
Appropriation Water Services, Park Ave., and West St.,	632 22

Appropriation, interest on water notes, loan of 1927,	318 75	
Appropriation, Pine Blister Rust,	400 00	
Error voucher No. 1917,	17 95	
		$91,712 30
Paid Paul F. Babbidge, salary, superintendent,	$1,800 00	
Town of Nelson, taxes, 1928,	66 94	
Town of Harrisville, taxes, 1928,	7 95	
Town of Roxbury taxes, 1928,	279 08	
Water Supply and protection notes, loan of 1924,	14,000 00	
Interest on water supply and protection notes, loan of 1924,	4,760 00	
Water Extension Notes, loan of 1927,	2,500 00	
Interest Water Extension notes, loan of 1927,	318 75	
Frank H. Whitcomb, weekly pay-rolls,	29,707 70	
Neptune Meter Company, goods,	999 90	
Chadwick-Boston Lead Company, goods,	337 56	
O. J. Champagne, goods, etc.,	162 11	
Washburn-Garfield Company, goods,	96 95	
Carter Coal Company, coal,	155 76	
A. E. Fish & Company, goods,	11 69	
Darling Valve & Manufacturing Company, goods,	863 42	
The Ludlow Valve & Manufacturing Company, goods,	967 74	
Pearson Bros., goods,	339 06	
Boston & Maine Railroad, freight,	2,581 58	
Ray T. Watkins, goods, etc.,	191 45	
The Leadite Company goods,	11 88	
The Bond Company, goods,	68 75	
Joseph F. Avery, repairs,	63 25	

Public Service Company of New Hampshire, lighting,	199 05
American Railway Express Company, express,	47 88
New England Telephone & Telegraph Company, instruments and tolls,	86 69
Clarence E. Stickney, goods,	36 25
Knowlton & Stone Company, goods,	533 20
Keene Screen Company, sash, painting, etc.,	43 50
George O. Platts & Company, goods and labor,	396 59
National Water Main Cleaning Company, goods,	2,997 10
Union Water Meter Company, goods,	814 12
Ken-Gray Garage, goods,	2 25
Perley F. Safford, goods,	15 97
Gale E. Hill, labor,	45 75
Ben O. Aldrich, envelopes and stamps,	89 31
Robertson Motor Company, goods and labor,	156 11
M. O. Spaulding, goods and labor,	19 88
Pittsburg Equitable Meter Company, goods and freight,	15 47
M. S. Perkins Machine Company, goods and labor,	58 26
G. H. Aldrich & Sons, insurance,	89 75
Lombard Auto Company, spark plug, etc.,	3 50
Kor-Ker Sales Company, goods,	24 50
The Ladies Dry Goods Exchanges, goods,	2 86
National Meter Company, goods,	451 18
Jonas Damon, labor,	76 21
Thayer Portable House Company, garage petition,	47 53
Simplex Valve & Meter Company, goods,	69 18
Standard Oil Company of New York, goods,	77 69

Muller Company, goods,	37	31
Sullivan Machinery Company, repairs, etc.	73	95
Builders Iron Foundry, goods,	284	20
Wilson's Ignition Shop, labor, etc.,	4	25
Sumner & Dunbar, goods,	583	08
Nils A. Hansson, goods and labor,	31	60
William T. Vaughn, repairing,	1	40
Spencer Hardware Company, goods,	466	78
Spalter's Book Store, goods,	17	22
Sentinel Printing Company, printing, etc.,	38	00
Davis-Harris Oil Company, gasoline, etc.,	632	25
Cheshire County Insurance Agency, insurance,	309	58
Nims Plumbing Company, goods,	111	25
Vernon G. Pratt, spark plugs, etc.,	129	20
Domestic Engine & Pump Company, goods,	3	74
Goodnow Specialties Corporation, goods,	141	39
The Keene Oil Company, Inc., goods,	1	20
Public Service Company of New Hampshire, goods and labor,	81	23
F. J. Bennett Company, goods and labor,	120	08
A. W. Chesterton Company, goods,	18	18
George H. Sampson & Company, goods,	281	22
The Price & Lee Company, directory,	6	00
A. E. Martell Company, goods,	8	03
Pierce-Perry Company, goods,	116	97
Walter T. Nims, goods,	20	00
Edward H. Lord, sheriff fees,	3	40
R. D. Wood & Company, goods,	34	58
Whitehead Metal Products Company. goods,	371	36
Johnson-Barker Company, goods,	62	50
W. S. Darley & Company, sewer cleaner,	66	82
Giant Manufacturing Company, pipe pusher,	73	50
George A. Caldwell Company, box finder,	20	21
Burr Foundry Company, rims and covers,	1,394	15

Keene Woodenware Company, lumber,	176	46
Mason Insurance Agency, insurance,	33	55
Viking Steel Corporation, steel,	40	00
Fairfield's Garage, goods,	12	60
Amsden's Shoe Store, goods,	5	00
W. P. Chamberlain Company, goods,		48
The Bullard & Shedd Company, goods,	36	00
Central Foundry Company, goods,	2,977	05
J. J. Bidden Cordage Company, goods,	56	31
Palmer Clay Products Company, brick,	217	40
John Maneely Company, goods,	302	09
Boston Pipe & Fittings Company, die,	30	95
Addressograph Sales Agency, cards and oil,		97
Norwood Engineering Company, streeter plugs,	60	75
Keene & Boston Express, express,	1	90
Charles S. Walker, services, physician, F. Bently,	44	00
W. V. Toomey & Company, gods and labor,		96
Keene Artificial Stone Company, lumber,	25	00
Grant W. Hall, repairs, etc.,	42	25
The A. P. Smith Manufacturing Company, goods,	475	00
Beaver Mills, lumber,	26	72
John Rule, truck hire,	78	00
Boston Sand & Gravel Company, sand,	1,821	68
Boston & Maine Railroad, pipe privilege,	5	00
R. E. Harris, drawing sand,	45	00
The American Brass Company, goods,	584	41
Red Hed Manufacturing Company, couplings,	100	48
W. L. Goodnow Company, coats,	23	98
Elliot Community Hospital, F. LeClair,	241	28
Carpenter Manufacturing Company, goods,	20	44
George H. Eames & Son, goods,	1	68

Weston & Sampson, services, etc.,	39 45	
Hudson Steel & Iron Company, brass pipe,	265 05	
The Nye Tool & Machinery Works, die,	5 92	
Cheshire Oil Company, oil,	64 35	
Edison Manufacturing Corporation, valves, etc.,	11 64	
Hedge & Mattheis Company, shovels,	48 00	
J. N. Beauregard, spark plug,	75	
Peerless Casualty Company, stencils and labor,	26 72	
J. Cushing Company, sacks,	1 25	
Robinson-Brett Lumber Company, glass and lumber,	1 86	
The A. P. Smith Manufacturing Company, goods,	119 55	
State Forester, work, Pine Blister Rust,	357 70	
R. D. Wood & Company, goods,	8 00	
McClosky Torch Company, torches,	12 00	
George T. Johnson Company, goods,	3 75	
Central Market, goods,	14	
Franklin H. Ingalls, truck curtains,	3 00	
Keene Highway Department, cement,	307 44	
M. Glauber & Company, pins, etc.,	3 96	
Leon M. Willard, wire,	6 00	
		$81,009 85
Balance to new account,		$10,702 45

DRAINS

Balance from last year,	$1,169 54	
Appropriation,	8,000 00	
Balance for new drains, from last year,	1,307 52	
Appropriation for new drains, Roxbury and Railroad Streets,	2,214 37	
		$12,691 43

Paid Paul F. Babbidge, salary, superintendent,	$600 00
Frank H. Whitcomb, weekly pay-rolls,	6,016 94
Davis-Harris Oil Company, oil and gasoline,	385 00
Knowlton & Stone Company, goods,	133 79
A. E. Fish & Company, card index boxes,	5 20
Pearson Bros., goods,	26 82
Standard Oil Company of New York, goods,	22 50
Sentinel Printing Company, printing, etc.,	18 75
Harry H. Burley, goods,	4 00
John M. Duffy, boots,	27 50
Spalter's Book Store, goods,	1 35
Carter Coal Company, coal,	12 72
Joseph F. Avery, repairing tools,	24 95
Spencer Hardware Company, goods,	1,233 70
W. V. Toomey & Company, goods and labor,	4 60
Boston & Maine Railroad, freight,	992 47
A. E. Martell Company, binders,	7 79
The Bond Company, goods,	83 22
W. L. Goodnow Company, goods,	19 25
Palmer Clay Products Company, brick,	654 13
Burr Foundry Company, goods,	1,160 89
Mathias-Hart Company, goods,	6 63
American Railway Express Company, express,	1 86
New England Metal Culvert Company, culverts,	603 29
Viking Steel Corporation, steel,	22 92
J. J. Bidden Cordage Company, goods,	50 00
George H. Sampson Company, goods,	20 00
George H. Eames & Son, sacks,	2 50
McCloskey Torch Company, torch,	12 00

Keene Highway Department, cement,	272 25	
		$12,427 02
Balance to new account,		$264 41

BOUNTY ON HEDGEHOGS

Paid account overdrawn,		$29 60
Paid Perley E. Howard, bounty,	$27 60	
Lawrence M. Gourley, bounty,	40	
Nelson D. Maine, bounty,	60	
Harry E. Capron, bounty,	20	
Wilfred W. Vorce, bounty,	20	
Bernard M. Wilson, bounty,	80	
Hollis W. Rowe, bounty,	40	
Ernest D. French, bounty,	20	
Israel Howard, bounty,	60	
Charles E. N. Vigneau, bounty,	1 40	
Leon T. Ellis, bounty,	60	
Edward G. Haynes, bounty,	20	
George Tatro, bounty,	20	
Joseph Marcott, bounty,	20	
George W. Brown, bounty,	20	
Rodney Ellis, bounty,	20	
		$34 00
Account overdrawn,		$63 60

SUPPORT OF SCHOOLS

Union School District

Balance due Union School District, on 1927 appropriation,	64,000 00
Dog License fees in treasury, April 1, 1928,	1,611 95

Appropriation, as per district warrant, 1927,	221,287 00	
		$286,898 95
Paid Harold I. Chandler, treasurer, balance on 1927, appropriation,	$64,000 00	
Paid Harold I. Chandler, treasurer, dog license fees,	1,611 95	
Paid Harold I. Chandler, treasurer, on 1928 appropriation,	150,287 00	
		$215,898 95
Balance to new account,		$71,000 00

DOMESTIC ANIMALS KILLED BY DOGS

Dog license fees collected,		$1,653 26
Paid Alfred H. Boucher, hens killed by dogs,	$12 25	
Sentinel Printing Co., printing cards,	18 70	
Walter T. Nims, license blanks,	12 00	
C. D. Reese, dog license tags,	32 24	
Simon O'Hare, fee returned,	2 00	
William O. Hutchins, sheep killed by dogs,	35 00	
		$112 19
Balance in City Treasury, Dec. 1, 1928,		$1,541 07

PARKS

Balance from last year,	$519 23	
Appropriation,	500 00	
Wheelock Forestry Fund Interest,	300 00	
Deposited by Commissioner Kingsbury,	143 00	
		$1,562 23

Paid Robert T. Kingsbury, commissioner, salary,	$25 00	
Ober H. White, work,	328 80	
Harry B. O'Neil, plans and survey Fuller Park, etc.,	38 59	
Gurnsey Bros. & Company, fish food,	4 16	
G. H. Aldrich & Sons, insurance,	22 00	
Orrin R. Stearns, work,	240 80	
Arthur A. Shurtleff, services, etc., Wheelock Park,	185 00	
A. Burt Palmer, insurance,	33 00	
Granite State Studio, pictures,	1 50	
Knowlton & Stone Company, goods,	13 25	
R. W. Payne, gravel and labor,	255 50	
Milton J. Fisher, work,	4 00	
Loyal Barton, survey and bounds,	27 25	
Fred Martin, work,	84 44	
Charles P. Russell, work, park,	14 00	
Henry F. Whitcomb, goods,	2 00	
Earl Smith, work, Ashuelot Park,	30 00	
George H. Eames & Son, seed,	46 00	
		$1,350 79
Balance to new account,		$111 44

PUBLIC PLAY GROUNDS

Appropriation,	$800 00	
Deposited by Park Commissioner,	11 00	
		$811 00
Paid G. H. Tilden & Company, goods,	$38 07	
Keene Highway Department, labor,	96 00	
Harold F. Drew, salary, instructor,	300 00	
Robert Greene, salary, assistant,	120 00	

Lorna Elwyn, salary, assistant,	120 00	
Barbara Wilber, salary, assistant,	40 00	
John Rule, moving and setting up bath house,	55 04	
William Connor, examiner,	5 00	
The Bullard & Shedd Company, goods,	49	
Spalter's Book Store, goods,	8 10	
Gurnsey Brothers & Company, goods,	2 90	
Keene Electric Railway, transportation,	157 00	
Clarence A. Moore, goods,	18 38	
Goodell Art Store, prizes,	2 25	
		$963 23
Account overdrawn,		$152 23

PUBLIC LIBRARY BOOKS

Appropriation,	$1,100 00	
Deposited by librarian,	715 24	
Thayer & Chapin fund interest,	200 00	
Ingersoll fund interest,	40 62	
Maria W. Osborne fund interest,	4 54	
Mary R. Hall fund interest,	22 74	
		$2,083 14
Paid account overdrawn,		$426 81
Paid The H. R. Huntling Company, books,	$117 80	
G. H. Tilden & Company, books,	599 14	
Carol Cox Book Company, books,	165 76	
Mary L. Saxton, freight, express, etc.,	26 74	
American Library Association, books,	7 00	
John H. Kline, books,	22 50	
Washington Publishing Company, books,	3 00	
The National Library Bindery Company, books,	96 65	
The H. W. Wilson Company, books,	50	
The F. W. Faxton Company, books,	221 60	
The Price & Lee Company, directory,	6 00	

The New Hampshire Register, books,	1 50	
Charles W. Clark Company, books,	4 13	
The Book Shop for Boys & Girls, books,	3 08	
B. Westerman & Company, books,	16 29	
David Farquhar, books,	50 90	
The Union Library Association, books,	9 11	
Halford E. Wheeler, books,	37 50	
F. J. Barnard & Company, Inc., books,	45 80	
Dodd, Mead & Company, Inc., books,	5 80	
Library Book House, books,	22 49	
Library of Congress, books,	4 44	
Sampson & Murdock Company, books,	10 00	
Ginn & Company, books,	4 55	
F. A. Owen Publishing Company,	3 24	
R. R. Bowker Company, books,	6 00	
A. W. Shaw & Company, books,	3 78	
Himebaugh & Browne, Inc., books,	16 45	
Spalter's Book Store, books,	2 60	
		$1,514 35
		$1,941 16
Balance to new account,		$141 98

PUBLIC LIBRARY EXPENSE

Balance from last year,	$1,077 45	
Appropriation,	6,000 00	
Henry O. Coolidge fund interest,	842 50	
Deposited by Theodore J. Locke,	5 50	
		$7,925 45
Paid Mary L. Saxton, salary, librarian,	$1,800 00	
Maude H. Sherman, salary, assistant,	962 50	
Lena C. Bishop, salary, assistant,	1,050 00	
Carolyn H. Wellman, salary, assistant,	720 00	

Theodore J. Locke, salary, janitor,	966 64	
Bessie H. McGregor, services,	103 50	
Bernice Wilson, services,	317 96	
Public Service Company of New Hampshire, lighting,	318 60	
New England Telephone & Telegraph Company, instruments and tolls,	54 55	
Giffin Coal Company, coal,	760 00	
Pearson Bros., goods and labor,	139 69	
Grant W. Hall, repairing,	6 65	
Keene Water Works,, water rates,	6 34	
W. P. Chamberlain Company, goods, etc.,	53 39	
G. H. Tilden & Company, goods,	48 80	
A. E. Fish & Company, repairing door, etc.,	20 83	
Leon M. Willard, goods,	5 35	
Bert G. Magnuson, waxing floors, etc.,	75 85	
Herbert L. White, removing leaves, etc.,	31 50	
M. O. Spaulding, pine and labor,	6 88	
Knowlton & Stone Company, goods,	6 52	
Remington Rand Business Service, Inc., goods,	18 00	
Spalter's Book Store, goods,	2 15	
Cheshire Laundry, laundry work,	11 90	
The H. R. Huntling Company, goods,	62	
Gaylord Bros., goods,	4 40	
Spencer Hardware Company, goods,	639 70	
Orient Spray Company, spray,	8 40	
Sentinel Printing Company, cards,	35 00	
G. H. Aldrich & Sons, insurance,	57 31	
Emergency Supply Company, goods,	2 00	
Keene Screen Company, labor,	90	
Fred O. Hamblet, removing limbs,	5 00	
L. Stearns, painting flag poles	5 00	
		$8,245 93
Account overdrawn,		$320 48

CEMETERIES

Balance from last year,	$2,154 51	
Appropriation,	2,000 00	
Deposited by superintendent,	5,063 36	
Income from cemetery funds,	2,929 69	
		$12,147 56
Paid Bessie H. White, salary, superintendent,	$1,033 33	
Frank H. Whitcomb, weekly pay-rolls,	6,908 49	
F. J. Bennett Company, goods and labor,	185 43	
E. Gorges & Son, resetting stones,	30 00	
L. O. Bardwell, gravel,	14 00	
Frank H. Whitcomb, recording deeds, etc.,	8 40	
Ben O. Aldrich, envelopes and stamps,	26 28	
Grant M. Hall, filing saws,	3 25	
Wassookeag Woolen Company, cinders,	14 64	
George H. Eames & Son, salt, etc.,	72 25	
Harry B. O'Neil, plans and survey,	155 40	
Joseph F. Avery, sharpening picks,	31 30	
Knowlton & Stone Company, goods,	131 97	
Ernest L. Cobb, goods and labor,	30 77	
The Price & Lee Company, directory,	6 00	
Mrs. Cora Dort, ashes,	5 00	
Mrs. A. E. Fish, ashes,	4 00	
Frigid Fluid Company, Inc., straps,	13 92	
Beaver Mills, lumber,	1 44	
G. H. Tilden & Company, goods,	4 31	
Sentinel Printing Company, goods,	15 35	
George K. Brinton, loam,	3 50	
Arthur F. Weston, loam,	10 00	
American Fence Construction Company, fence and erection,	997 47	
W. F. Cobb Company, grass seed,	4 37	
Mason Insurance Agency, insurance,	83 20	
Spalter's Book Store, goods,	65	

James V. McGreen, plants,	40 45	
Highway Department, gasoline,	76 72	
C. B. Martin, goods,	19 30	
Nims Plumbing Company, goods,	6 48	
W. P. Chamberlain Company, goods,	4 55	
Gus Wetmore, loam,	35 30	
O. J. Rousseau, color lining,	25 00	
A. Thomas Chilton, repairing cross,	10 00	
Northway Floral, goods,	20 15	
Ellis Bros. & Company, filling vases,	72 75	
E. H. Applin, goods,	1 75	
Keene Steam Laundry, laundry work,	1 75	
Fordyce J. Thomas, pickets,	7 00	
A. Burt Palmer, insurance,	15 00	
Walter R. Porter, Trustee for John Symonds fund, interest returned,	97 81	
		$10,228 73
Balance to new account,		$1,918 83

INTEREST ON BONDS

Highway Construction Bonds, loan of 1922, appropriation,	$584 38	
Paid City Treasurer, interest, loan of 1922,	$584 38	
County Property Notes, loan of 1925, appropriation,	$547 50	
Paid Estate of John E. Colony, interest to Aug. 1, 1928,	$547 50	
Fire Station Notes, loan of 1926, appropriation,	$946 26	
Paid City Treasurer, interest on loan of 1926,	$946 26	
Highway Construction Bonds, loan of 1928, appropriation,	$3,506 25	
Paid City Treasurer, interest on loan of 1928,	$3,506 25	

PAYMENT OF BONDS

Highway Construction Bonds, loan of 1922, appropriation,	$2,500 00	
Paid City Treasurer, loan of 1922,	$2,500 00	
Fire Station Notes, loan of 1926, appropriation,	$2,500 00	
Paid City Treasurer, on loan of 1926,	$2,500 00	
County Property Note, loan of 1925, appropriation,	$2,000 00	
Paid on loan of 1925,	$2,000 00	

HEALTH DEPARTMENT

Balance from last year,	$1,649 06	
Appropriation,	1,500 00	
Deposited by Health Officer,	15 19	
		$3,164 25
Paid Fred C. Nims, salary, health officer,	$1,600 00	
New England Telephone & Telegraph Company, instrument and tolls,	100 85	
Spalter's Book Store, goods,	6 13	
Sentinel Printing Company, notices, etc.,	28 00	
Jennie B. Powers, services,	25 00	
Knowlton & Stone Company, goods,	1 12	
John H. Pender, taxi service,	29 75	
Charles S. Walker, services,	59 00	
American Railway Express Company, express,	2 03	
The Price & Lee Company, directory,	6 00	
Wilfred C. Rivers, wood,	8 00	
Keene Water Works, water rates,	5 38	
Carey Chair Manufacturing Company, boards, etc.,	4 78	
Garace B. Ewins, nursing, J. Pair,	32 14	
C. B. Dolge Company, disinfecting candles,	35 28	
Winnie Barlowe, care of Floyd Clark,	68 50	
Eugene Callahan, taxi service,	2 50	

Elliot Community Hospital, Floyd E. Clark,	10 14	
The Bullard & Shedd Company, goods,	18 70	
Atlantic & Pacific Tea Company, goods, Caldwell,	26 89	
Abijah H. Barrett, milk, Caldwell,	12 70	
Osmon H. Hubbard, services, Ruth Howard,	27 00	
Keene Screen Company, screens,	13 44	
Spencer Hardware Company, goods,	2 50	
W. P. Chamberlain Company, goods,	6 00	
H. G. Williams, services, Caldwell,	16 00	
		$2,147 83
Balance to new account,		$1,016 42

GARBAGE COLLECTION

Balance from last year,	$2,500 00	
Appropriation,	3,000 00	
		$5,500 00
Paid Waldemar Christopherson,	$3,000 00	
		$3,000 00
Balance to new account,		$2,500 00

STATE TAX 1927

State tax assessed,	$46,662 40
Paid State Treasurer, State tax 1927,	$46,662 40

COUNTY TAX 1928

County tax assessed, 1928,	$29,940 43
Paid Wallace L. Mason, County Treasurer, County tax, 1928,	$29,940 43

GORDON-BISSELL POST, NO. 4

Appropriation for annuity,	$450 00
Paid Treasurer, Gordon-Bissell Post,	$450 00

MEMORIAL DAY OBSERVANCE

Appropriation,	$300 00	
Paid John Sedgewick Post, No. 4, G. A. R.,	$300 00	

FOURTH OF JULY OBSERVANCES

Appropriation,	$300 00	
Paid account overdrawn,		$88 44
Greenfield Military Band, services,	$175 00	
Holbrook Fireworks Company, fireworks,	325 00	
W. P. Chamberlain Company, trucking chairs,	80	
Public Service Company of New Hampshire, wire, etc.,	6 85	
		$507 65
		$596 09
Account overdrawn,		$296 09

AID TO ELLIOT COMMUNITY HOSPITAL

Appropriation,	$4,000 00	
Maria A. Giffin fund interest,	41 69	
		$4,041 69
Paid Treasurer, Elliot Community Hospital, aid to hospital and interest,		$4,041 69

KEENE VISITING OR DISTRICT NURSE ASSOCIATION

Appropriation,	$1,500 00	
Paid Treasurer, Keene Visiting or District Nurse Association,	$1,500 00	

CEMETERY FUNDS REINVESTED

Appropriation,		$700 00
Paid Trustees of Trust Funds:		
Wesley H. Wheeler fund,	$100 00	

Elmer A. Underwood fund,	100 00	
Ebenezer S. Stearns fund,	100 00	
Ernest L. Stanford fund,	200 00	
Witham fund,	100 00	
Henry E. Wright fund,	100 00	
		$700 00

CEMETERY FUNDS FOR INVESTMENT

Received from Donors,		$3,500 00
Paid Trustees of Trust Funds:		
Elizabeth Wright fund,	$500 00	
C. J. Woodward fund,	300 00	
William H. Pierce fund,	100 00	
Kate L. N. Benton fund,	100 00	
Milton Blake fund,	100 00	
Clarissa A. Kendall fund,	100 00	
Ephraim Foster fund,	100 00	
Lucy R. Willard fund,	200 00	
Mabel D. Dickson fund,	100 00	
Edwards-White fund,	150 00	
Emma A. Maynard fund,	200 00	
Edwin E. Bagley fund,	100 00	
Florence M. Hyde fund,	100 00	
Harry N. Aldrich fund,	150 00	
James H. O'Brien fund,	100 00	
Virgil A. Wright fund,	100 00	
Herman W. Farwell fund,	200 00	
George W. Sargent fund,	200 00	
Ella A. Dort fund,	200 00	
Annie M. Goodrich fund,	100 00	
John A. Romans fund,	100 00	
Frederick B. Pierce fund,	200 00	
		$3,500 00

BORROWED MONEY

Appropriation,	$45,362 50
Paid Cheshire National Bank, borrowed money and interest,	$45,362 50
Appropriation,	$70,238 89
Paid Cheshire National Bank, borrowed money and interest,	$70,238 89
Appropriation,	$100,000 00
Paid Cheshire National Bank, borrowed money,	$100,000 00
Appropriation,	$25,097 23
Paid Cheshire National Bank, borrowed money,	$25,097 23

CHARLES A. JONES BAND FUND

Appropriation,	$1,000 00
Paid Trustees of Trust Funds, fund,	$1,000 00

MINISTER FUND

Income on Minister Fund,		$196 28
Paid Edward H. Newcomb,	$24 54	
Austin H. Reed,	24 54	
Patrick J. Scott,	24 54	
William S. Gooch,	24 54	
C. Raymond Chappell,	24 53	
Charles W. Frye,	24 53	
James W. Shirton,	24 53	
Oscar B. Hawes,	24 53	
		$196 28

SIMMONS AND EASTBURN, MORSE AND HALL FUNDS

Income on Charity funds,		$212 58
Paid Emily F. Hemphill,	$15 19	
Harriet E. Caldwell,	15 19	
Emma C. Sprague,	15 19	
Mary A. Joslin,	15 19	
Lucretia Cummings,	15 19	

Jerome E. Wright, agent,	15 19	
Sarah Moultrop,	15 18	
Mary L. Wright,	15 18	
Mary Wellington,	15 18	
Abbie Barrus,	15 18	
Stella J. Gibbs,	15 18	
Flora Lettenmayor,	15 18	
Etta Temple,	15 18	
Ida M. Petts,	15 18	
		$212 58

RECAPITULATION

Receipts

Cash in City Treasury, Dec. 1, 1927,	$119,780 69
B. A. Powers, collector, taxes, 1921,	22 00
B. A. Powers, collector, taxes, 1922,	21 00
B. A. Powers, collector, taxes, 1923,	300 30
B. A. Powers, collector, taxes, 1924,	323 94
B. A. Powers, collector, taxes, 1925,	471 44
B. A. Powers, collector, taxes, 1926,	3,433 45
B. A. Powers, collector, taxes, 1927,	83,827 84
B. A. Powers, collector, taxes, 1928,	382,712 48
B. A. Powers, automobile permits,	25,223 15
B. A. Powers, water assessments,	48,088 19
Frank H. Whitcomb, city clerk, collections,	7,715 85
Charles S. Wright, messenger, collections,	1,825 00
Mary L. Saxton, librarian, collections,	715 24
Theodore J. Locke, collections,	5 50
Bessie H. White, superintendent, collections,	5,063 36
Paul F. Babbidge, superintendent water, collections,	5,396 79
Don J. Williams, clerk, municipal court, collections,	3,158 78
William H. Philbrick, chief of police, collections,	1,389 87
Philip H. Faulkner, police commissioner, collections,	105 00
Robert T. Kingsbury, park commissioner, collections,	143 00
Robert T. Kingsbury, play grounds, collections,	11 00
Ralph H. Clark, Plumbers License fees,	7 00
Fred C. Nims, overseer and health officer, collections,	3,942 20
Eugene B. Riley, chief engineer, collections,	230 00

Arthur A. Wallace, superintendent, collections,	12,505 30
Insurance tax,	2,153 21
Railroad tax,	15,325 19
Savings Bank tax,	6,893 05
Building and Loan Association tax,	1 90
Cemetery funds for reinvestment,	500 00
Cemetery funds for investment,	200 00
Tax, interest and dividends,	23,996 99
Ann Louise Burt fund interest,	30 00
Thayer and Chapin fund interest,	200 00
State, Trunk Line Construction,	4,552 97
State Aid Maintenance,	29 71
Trunk Line Maintenance,	3,050 03
Out of town fire service,	50 00
Borrowed money,	240,000 00
Proceeds of Cement highway construction notes 1928,	168,019 50
Pedlars, licenses,	18 00
Fireman's Relief fund,	25 00
Forrest Fires,	25 75
Interest, Simmons, Eastburn & Morse funds,	212 58
Interest, Minister fund,	196 28
Interest, Ingersoll library fund,	40 62
Interest, Ingersoll Ladies' Park fund,	40 62
Interest, Hall library fund,	22 74
Interest, Osborne library fund,	4 54
Interest on cemetery funds,	2,899 69
Interest on J. Symonds fund,	97 81
Interest on Coolidge fund,	842 50
Interest, Maria A. Giffin Hospital fund,	41 69
Interest, on Wheelock Forestry fund,	309 10
	$1,176,197 84

EXPENDITURES

City orders outstanding, Dec. 1, 1927,	$2,364 36
Ordinary city charges,	27,459 29
City paupers,	8,445 90
County paupers,	3,384 22
Highways,	70,152 57
Fire department,	19,359 56
Police department,	22,974 22
Water works and sewers,	81,009 85
Bounty,	34 00
Incinerator,	1,328 00
Drains,	12,427 02
Cemetery funds reinvested,	700 00
Cemetery funds invested,	3,500 00
Schools,	215,898 95
Street lighting,	18,595 81
Ballot inspectors,	335 00
Public library books,	1,514 35
Public library expense,	8,245 93
Cement concrete walk,	7,829 18
Construction cement concrete highways,	162,740 67
State aid project cement construction highways,	29,981 04
Patrol system, highway maintenance,	7,843 52
City aid to soldiers,	1,435 56
County aid to soldiers,	303 00
Public Parks,	1,350 79
Cemeteries,	10,228 73
Payment of highway bonds, loan of 1922,	2,500 00
Cheshire County notes, loan of 1925,	2,000 00
Fire Station notes, loan of 1926,	2,500 00
Interest on highway bonds, loan of 1922,	584 38
Interest on Cheshire County notes, loan of 1925,	547 50
Interest on fire station notes, loan of 1926,	946 26
Interest on Cement concrete construction	

notes, loan of 1928,	3,506 25	
Gordon-Bissell Post, annuity,	450 00	
Elliot Community Hospital, aid and interest,	4,041 69	
Keene District or Visiting Nurse Association,	1,500 00	
Maintenance of trunk lines and snow removal,	11,302 87	
Health department,	2,147 83	
Borrowed money,	240,698 62	
Play grounds,	963 23	
State tax,	46,662 40	
County tax,	29,940 43	
Zoning,	23 25	
Domestic Animals, killed by dogs,	112 19	
Forestry work,	1,351 56	
Memorial Day observance,	300 00	
Fourth of July observance,	507 65	
Treatment with oil and tar,	17,884 11	
Garbage collection,	3,000 00	
City Hall,	32,838 00	
Minister fund distributed,	196 28	
Simmons, Eastburn & Morse funds distributed,	212 58	
Fireman's Relief fund,	25 00	
Charles A. Jones band fund,	1,000 00	
		$1,127,183 60
Cash on hand, Dec. 1, 1928,		50,501 82
		$1,177,685 42
Less city orders outstanding, Dec. 1, 1928,		1,487 58
		$1,176,197 84

CITY INDEBTEDNESS

HIGHWAY CONSTRUCTION BONDS, LOAN OF 1922

	Due	Rate of Interest	Amount Due	
1929,	March 31,	4¼ per cent,	$2,500 00	
1930,	"	"	2,500 00	
1931,	"	"	2,500 00	
1932,	"	"	2,500 00	
1933,	"	"	2,500 00	
				$12,500 00

CHESHIRE COUNTY JAIL PROPERTY, NOTES OF 1925 (FULLER PARK)

	Due	Rate of Interest	Amount Due	
1929,	August 1,	4½ per cent,	$2,000 00	
1930,	"	"	2,000 00	
1931,	"	"	2,000 00	
1932,	"	"	2,000 00	
1933,	"	"	2,000 00	
				$10,000 00

FIRE STATION NOTES, LOAN OF 1926

	Due	Rate of Interest	Amount Due	
1929,	September 1	4¼ per cent,	$2,500 00	
1930,	"	"	2,500 00	
1931,	"	"	2,500 00	
1932,	"	"	2,500 00	
1933,	"	"	2,500 00	
1934,	"	"	2,500 00	
1935,	"	"	2,500 00	
1936,	"	"	2,500 00	
				$20,000 00

CEMENT CONCRETE HIGHWAY CONSTRUCTION NOTES, LOAN OF 1928

Due		Rate of Interest	Amount Due
1929,	May 1	4¼ per cent,	$11,000 00
1930,	"	"	11,000 00
1931,	"	"	11,000 00
1932,	"	"	11,000 00
1933,	"	"	11,000 00
1934,	"	"	11,000 00
1935,	"	"	11,000 00
1936,	"	"	11,000 00
1937,	"	"	11,000 00
1938,	"	"	11,000 00
1939,	"	"	11,000 00
1940,	"	"	11,000 00
1941,	"	"	11,000 00
1942,	"	"	11,000 00
1943,	"	"	11,000 00
			$165,000 00

WATER WORKS INDEBTEDNESS

WATER SUPPLY AND PROTECTION NOTES, LOAN OF 1924

Due		Rate of Interest	Amount Due
1929,	September 1	4¼ per cent,	$14,000 00
1930,	"	"	14,000 00
1931,	"	"	14,000 00
1932,	"	"	14,000 00
1933,	"	"	14,000 00
1934,	"	"	14,000 00
1935,	"	"	14,000 00
			$98,000 00

WATER EXTENSION NOTES

Loan of 1927

Due	Rate of Interest	Amount Due	
1929, November 29,	4¼ per cent,	$2,500 00	
1930, "	"	2,500 00	
			$5,000 00
Total Water Works debt,			$103,000 00
Total bonded city debt,			207,500 00
Total,			$310,500 00

ASSETS

Uncollected taxes, 1925,	$81 72
Uncollected taxes, 1926,	2,082 46
Uncollected taxes, 1927,	8,010 68
Uncollected taxes, 1928,	117,149 30
Uncollected water assessments,	2,744 50
Water department bills receivable,	**2,528 12**
Highway department bills receivable,	5,545 11
Cemetery department bills receivable,	1,150 00
Balance due on Keene Electric Railway assessments, 1924,	842 98
Due from Town of Roxbury, tax case,	500 00
Due from State of New Hampshire, road project,	3,360 51
Due from State of New Hampshire, trunk lines maintenance,	3,309 74
Cash in city treasury, Dec. 1, 1928,	50,501 82
	$197,806 94

LIABILITIES

Borrowed money,	$100,000 00	
Due Union School District, assessments, 1928,	71,000 00	
Due State of New Hampshire, balance of State tax, 1928,	23,924 40	
City orders outstanding, Dec. 1, 1928,	1,487 58	
		$196,411 98
Balance of assets over liabilities,		1,394 96
		$197,806 94

TRUST FUNDS

IN CARE OF TRUSTEES OF TRUST FUNDS

HIBBARD LEGACY, $1,000.

Income used in taking care of Salma Hale lot in cemetery, balance for schools.

Deposited in Cheshire County Savings Bank, Book No. 10504,		$1,000 00

CHAS. S. FAULKNER LEGACY, $2,500.

Income used in improving and ornamenting Woodland cemetery.

Cheshire County Savings Bank, Book No. 3540,		$2,500 00

SIMMONS AND EASTBURN FUND, $1,980.35.

Given by David Simmons and Susan Eastburn. Interest for the relief and comfort of aged and infirm poor of Keene.

Addition given by Julius N. Morse in 1896.

Cheshire County Savings Bank, Book No. 3539,	$1,000 00	
Keene Savings Bank, Book No. 2053,	980 35	
		$1,980 35

MINISTER FUND, $4,698.11.

Derived from sale of wood on "minister" lot and right of way, Connecticut River Power Co. Interest divided annually among the clergymen of Keene.

Cheshire County Savings Bank, Book No. 3538,	$1,276 38	
Keene Savings Bank, Book No. 2008,	3,421 73	
See 26th Annual Report, pages 132, 133, and Fifty-third Annual Report, page 98,		$4,698 11

RUSSELL FUND, $268.05.

Interest used in taking care of Lucinda Russell lot in cemetery, balance for improving and ornamenting Woodland cemetery,

Deposited in Cheshire County Savings Bank, Book No. 1452,	$268 05

FIREMEN'S RELIEF FUND, $921.51.

CALVIN H. ELLIS MEMORIAL ADDITION, $500.00.

Interest to be used under direction of officers of fire department for relief of firemen injured in discharge of duty.

Keene Savings Bank, Book No. 1951,	$1,660.77

GATES FUND, $89.35.

Interest to be used in taking care of the "Rufus Gates lot," and balance in improving Woodland cemetery.

Deposited in Cheshire County Savings Bank, Book No. 1456,	$89 35

COOLIDGE FUND, $23,556.63.

Income to be used for maintenance of Keene Public library.

Invested in Hudson County, N. J., park bonds, 4 per cent, Nos. 2347, 2348, 2707, 2708, due May 1, 1959,	$4,000 00	
Keene Savings Bank, book No. 6221,	56 63	
Note of Union School district, 3½ per cent,	19,500 00	
		$23,556 63

WHITNEY FUND, $89.35.

Interest to be used annually in improving Lot No. 266 in Greenlawn cemetery.

Deposited in Cheshire County Savings Bank, Book No. 1459,	$89 35

NIMS FUND, $75.41.

Interest to be used in taking care of the "Dauphin W. Nims lot," and balance in improving Greenlawn cemetery.

Keene Savings Bank, Book No. 13041, $75 41

L. J. COLONY LEGACY, $754.12.

Interest to be used annually in taking care of the lots of Lewis J. Colony and Joshua D. Colony, in Woodland Cemetery, and balance for the general improvement of said cemetery.

Keene Savings Bank, Book No. 2054, $754 12

BALL FUND, $200.00.

MRS. HELEN ANN TAFT ADDITION, $200

Interest to be used in taking care of the "George W. Ball lot" in Woodland cemetery and the "John Grimes and Mary Grimes Stearns lot," in West Keene cemetery and balance in improving Woodland and West Keene cemeteries.

Deposited in Cheshire County Savings
Bank, Book No. 11370, $400 00

JONES FUND, $150.00.

Interest to be used in taking care of the "Ashley Jones lot," in Woodland cemetery, and the balance for such repairs and improvements as the city councils may direct.

Deposited in Cheshire County Savings
Bank, Book No. 8895, $150 00

TOWNS FUND, $89.35.

Interest to be used, so far as needed, for the care of the "John Towns lot," in Woodland cemetery, and balance for repairs and improvements of said cemetery.

Deposited in Cheshire County Savings
Bank, Book No. 1453, $89 35

KEYES FUND, $89.00

Interest to be used, so much as is needed, for the care of the "Zebadiah Keyes lot," in Washington street cemetery, and the "Harvey A. Bill lot," in Woodland cemetery, and balance for repairs and improvements in said cemeteries.

Keene Savings Bank, Book No. 13042, $89 00

INGERSOLL LEGACIES

PUBLIC LIBRARY FUND, $893.52.

Interest to be used annually in the purchase of books for the public library, said books to be labeled "From the Ingersoll Donation."

Deposited in Cheshire County Savings
Bank, Book No. 1451, $893 52

LADIES' PARK FUND, $893.52.

Interest to be used annually for the care of the Ladies' park, under the direction of Ladies' Park Commissioners.

Deposited in Cheshire County Savings
Bank, Book No. 1455, $893 52

(See 26th Annual Report, page 131.)

CEMETERY FUNDS, $446.76.

Interest to be used annually in the care of the "Ingersoll burial lots," in the old cemetery on Washington street.

Deposited in Cheshire County Savings
Bank, Book No. 1457, $446 76

FLETCHER FUND, $267.00.

Interest to be used, as far as needed, for the care and adorning of the "Fletcher lot," in Greenlawn cemetery and balance for the improvement of said cemetery.

Keene Savings Bank, Book No. 2055, $267 00

BOWKER FUND, $268.05.

Interest to be used in taking care of the "Bowker lot," in Woodland cemetery and the monument erected on the said lot.

Deposited in Cheshire County Savings
Bank, Book No. 1454, $268 05

PACKARD FUND, $267.50.

Interest to be used in care of the "Packard lot," in Woodland cemetery, and "Vose lot" in Washington street cemetery and purchase flowers for the same, and the balance, if any, may be paid to the G. A. R. for the decoration of soldiers' graves, or expended as the city may direct.

Deposited in Cheshire County Savings
Bank, Book No. 3542, $267 50

FOSTER FUND, $100.00.

Interest to be used in taking care of the lot in Woodland cemetery in which Jemina F. Foster and her husband are buried.

Keene Savings Bank, Book No. 9648, $100 00

WOODBURY FUND, $300.00.

Deposited in the Keene Savings Bank. Interest to be used in taking care of his cemetery lot in Greenlawn cemetery.

Keene Savings Bank, Book No. 2057, $300 00

SEARLE FUND, $100.00.

Interest to be used in taking care of his cemetery lot in Washington street cemetery.

Keene Savings Bank, Book No. 9649, $100 00

THURSTON-STOWELL FUND, $150.00.

Interest to be used in taking care of cemetery lot in Greenlawn cemetery.

Keene Savings Bank, Book No. 2056, $150 00

THAYER AND CHAPIN FUND, $5,000.00.

Interest to be used for the purchase of books for the Keene public library, by the trustees.

One $5,000 city of New Bedford, Mass., bond, $5,000 00

BINGHAM HEIRS FUND, $100.00.

Interest to be used in taking care of Warren and Charles W. Bingham lot in Woodland cemetery.

Keene Savings Bank, Book No. 9650, $100 00

JOHN M. BLAKE FUND, $100.00.

Income to be used in taking care of lot in Woodland cemetery.

Keene Savings Bank, Book No. 9651, $100 00

AUSTIN E. HOWARD FUND, $100.00.

Income to be used in taking care of the Austin E. Howard lot in Woodland cemetery.

Keene Savings Bank, Book No. 9652, $100 00

ALBERT GODFREY FUND, $100.00.

Income to be used in taking care of the Albert Godfrey lot in Woodland cemetery.

Keene Savings Bank, Book No. 9653, $100 00

HOLBROOK FUND, $400.00.

Income to be used in taking care of the Samuel Robinson lot in Woodland cemetery, and the lot of George W. Holbrook in Greenlawn cemetery.

Keene Savings Bank, Book No. 9654, $400 00

POLICE BENEVOLENT FUND, $1,183.17
CALVIN H. ELLIS MEMORIAL ADDITION, $500.00

Income to be used for the relief of the police of Keene, injured in discharge of duty.

Keene Savings Bank, Book No. 1872, $1,895 47

GRATIA S. REED FUND, $100.00.

Income to be used for care of lot in cemetery.

Keene Savings Bank, Book No. 10189, $100 00

RALPH J. HOLT FUND, $100.00.

Income to be used for care of lot in Woodland cemetery.

Keene Savings Bank, Book No. 10190, $100 00

EDWARD JOSLIN FUND, $500.00.

Income to be used for care of lot in Greenlawn Cemetery and surplus, if any, in general care of said cemetery.

Keene Savings Bank, Book No. 10682, $500 00

REBECCA T. WILDER FUND, $100.00.

Income to be used in care of family lot in West cemetery.

Keene Savings Bank, Book No. 10191, $100 00

JOHN SYMONDS FUND, $500.00.

Income to be used for care of lot in Woodland cemetery.

Keene Savings Bank, Book No. 10683, $500 00

L. S. LORD FUND, $200.00.

Income to be used for the care of lot in Woodland Cemetery.

On September 9, 1911, lot No. 24 in section 2, Woodland cemetery, was conveyed to Mary Cheever and her heirs and assigns, together with the gravestone and all rights and privileges to the said lot belonging, by Susan F. L. Bailey Lord, executrix of and residuary legatee under the will of Luther S. Lord.

Keene Savings Bank, Book No. 10192, $200 00

F. S. WHEELER FUND, $100.00.

Income to be used for the care and repair of the Wheeler lot in Woodland cemetery.

Cheshire County Savings Bank, Book No. 13687, $100 00

LORA STRATTON FUND, $100.00.

Income to be used for the care of the Clark Dodge lot in Woodland cemetery.

Cheshire County Savings Bank, Book No. 13688, $100 00

HENRY GRIFFITH FUND AND JOSEPH E. GRIFFITH ADDITION, $200.00.

Income to be used for the care of lot in Woodland cemetery where Henry Griffith is buried.

Cheshire County Savings Bank, Book No. 13689, $200 00

SEMIRA STEARNS COLE FUND, $100.00.

Income to be used for the care of lot No. 22, in section 8. Woodland cemetery.

Cheshire County Savings Bank, Book No. 13690, $100 00

EDWARD COLE ALDRICH FUND, $100.00.

Income to be used for the care of lot No. 34 in Greenlawn cemetery.

Cheshire County Savings Bank, Book No. 13691, $100 00

JENNIE E. BALL FUND, $250.00.

Income to be used for the care of lot in Woodland cemetery.

Cheshire County Savings Bank, Book No. 15404, $250 00

WALTER J. WHEELER FUND, $100.00.

Income to be used in keeping in repair lot No. 19, section 2, Woodland cemetery.

Cheshire County Savings Bank, Book No. 15405, $100 00

GEORGE BURNAP FUND, $100.00

Income to be used in keeping in repair the Burnap lot in Woodland cemetery.

Cheshire County Savings Bank, Book No. 15406, $100 00

MARY E. WATKINS FUND, $100.00.

Income to be used in the care and adornment of the Stillman French lot in Woodland cemetery.

Cheshire County Savings Bank, Book No. 15407, $100 00

ASAHEL NIMS FUND, $100.00.

Income to be used in the care of the Nims lot, No. 17, section 4, Woodland cemetery.

Cheshire County Savings Bank, Book No. 15408, $100 00

C. S. BLODGETT FUND, $100.00.

Income to be used in the care of lot No. 22, in section No. 1, Woodland cemetery.

Cheshire County Savings Bank, Book No. 15409, $100 00

ADDISON L. PARKER FUND, $100.00.

Income to be used in the care of the Addison L. Parker lot in Woodland cemetery.

Cheshire County Savings Bank, Book No. 15410, $100 00

MORTIMER W. BOND FUND, $100.00.

Income to be used in care of lot No. 199, Greenlawn cemetery.

Cheshire County Savings Bank, Book No. 15411, $100 00

ELLEN M. LANG FUND, $200.00.

Income to be used in care of lot No. 18, section 1, Woodland cemetery.

Cheshire County Savings Bank, Book No. 16452, $200 00

RACHAEL C. WOODWARD FUND, $100.00.

Income to be used in the care of her lot in Woodland cemetery.

Cheshire County Savings Bank, Book No. 15412, $100 00

HARVEY PHILLIPS FUND, $100.00.

Interest to be used in care of the Harvey Phillips lot in Woodland cemetery.

Keene Savings Bank, Book No. 11821, $100 00

ANN C. NIMS FUND, $100.00.

Income to be used in care of the Ann C. Nims lot in Woodland cemetery.

Cheshire County Savings Bank, Book No. 17452, $100 00

TRYPHENA R. GUSTINE FUND, $200.00.

Interest to be used in care of Thomas and Matthews lot, No. 22, in section No. 3, Woodland cemetery.

Keene Savings Bank, Book No. 11822, $200 00

GORDIS D. HARRIS FUND, $200.00.

Income to be used in care of the Gordis D. Harris lot in Woodland cemetery.

Keene Savings Bank, Book No. 11823, $200 00

TAFT AND TYLER FUND, $100.00.

Income to be used in care of lot No. 334, in Greenlawn cemetery.

Keene Savings Bank, Book No. 12392, $100 00

ADAMS, PERKINS AND HAYWARD FUND, $300.00.

Income to be used in care of the Charles G. Adams lot, the Richard S. Perkins lot, and the Lemuel Hayward lot, numbered 31, 32 and 33, respectively, in section No. 10, Woodland cemetery.

Cheshire County Savings Bank, Book No. 16453, $300 00

BIAL W. WILLARD FUND, $200.00.

Income to be used in the care of the Henry Willard and the William R. Marsh lots, in Woodland cemetery.

Cheshire County Savings Bank, Book No. 17451, $200 00

ELISHA W. WILLARD FUND, $100.00.

Income to be used in care of the grave of his sister, Mary Willard, who was buried in 1827.

Keene Savings Bank, Book No. 12393, $100 00

JUSTUS PERRY FUND, $100.00.

Income to be used in eare of lot No. 45, in section No. 5, Woodland cemetery.

Deposited in Keene Savings Bank, Book No. 3744, $100 00

ELIZABETH E. KEYES FUND, $100.00.

Income to be used in care of lot in section 65, Washington street cemetery.

Deposited in Cheshire County Savings Bank, Book No. 4745, $100 00

HORATIO KIMBALL FUND, $200.00.

Interest to be used in care of lot No. 17, section No. 6, in Woodland cemetery.

Deposited in Cheshire County Savings Bank, Book No. 17610, $200 00

MARY R. HALL CHARITABLE FUND, $3,000.

Income to be used for worthy and poor women of Keene.

Invested in three 4th Liberty bonds $3,000 00

No. 434636—A 630251—E 609075.

MARY R. HALL LIBRARY FUND, $500.

Income to be used in the purchase of books for the Keene Public library.

Deposited in Cheshire County Savings Bank,
Book No. 15631, $500 00

JOHN A. WRIGHT FUND, $200.00.

Income to be used in the care of lot No. 282, Greenlawn cemetery, where John A. Wright is buried, and for the care of the lot where John Lawrence is buried in section 76, Washington street cemetery.

Deposited in Keene Savings Bank, Book No. 3867, $200 00

ELIZABETH HOSKING NIMS FUND, $100.00.

Income to be used in the care of lot No. 25, in section No. 1, Woodland cemetery.

Deposited in Cheshire County Savings Bank,
Book No. 4860, $100 00

JANE ALEXANDER FUND, $100.00.

Income to be used for the care of lot No. 17, in section No. 9, Woodland cemetery.

Deposited in Cheshire County Savings Bank, Book
No. 4859, $100 00

JULIA A. COBURN FUND, $300.00.

Income to be used in the care of her lot in Woodland cemetery. (See joint resolution passed Feb. 21, 1907.)

Deposited in Cheshire County Savings Bank, Book
No. 4865, $300 00

HARRIET M. PHILLIPS FUND, $150.00.

Income to be used in the care of the Bullard lot, No. 425, in Greenlawn cemetery.

Deposited in Cheshire County Savings Bank, Book No. 4902, $150 00

LYDIA C. NICHOLS FUND, $100.00.

Income to be used in the care of lot No. 174, in Woodland cemetery.

Deposited in Keene Savings Bank, Book No. 3954, $100 00

ANN D. HEALD FUND, $100.00.

Income to be used in the care of lot No. 76, in Greenlawn cemetery.

Deposited in Keene Savings Bank, Book No. 3953, $100 00

MARY I. BUFFUM FUND, $200.00.

Income to be used in the care of her family lot in Woodland cemetery, and any surplus may be used for the general care of said cemetery.

Deposited in Cheshire County Savings Bank, Book No. 4946, $200 00

GEORGE F. SANBORN FUND, $100.00.

Income to be used in the care of lot No. 9, in section No. 7, Woodland cemetery.

Deposited in Keene Savings Bank, Book No. 4019, $100 00

WILLIAM E. JAQUITH FUND, $100.00.

Income to be used in the care of lot in Woodland cemetery where Samuel F. Fisher and family and William E. Jaquith and wife are buried, known as lot No. 10, in section No. 3.

Deposited in Cheshire County Savings Bank, Book No. 5064, $100 00

GEORGE ALEXANDER WHEELOCK FORESTRY FUND, $5,000.00.

Income to be used for forestry work in the city parks (including the Minister lot, so-called).

Re-invested $5,000 Northern Pacific Railway Co., five $1,000.00 6% bonds, due 2047,	$4,800 00
Cheshire County Savings Bank, Book No. 14199,	200 00

CHRISTIAN PRESSLER FUND, $200.00.

Income to be used in care of lot No. 333, Hillside avenue, Greenlawn cemetery.

Deposited in Cheshire County Savings Bank, Book No. 5088,	$200 00

STEPHEN K. STONE FUND, $100.00.

Income to be used in care of the Stephen K. Stone lot in Woodland cemetery.

Deposited in Keene Savings Bank, Book No. 4157,	$100 00

JOSEPH B. ABBOTT FUND, $100.00.

Income to be used in care of lot No. 258, in Greenlawn cemetery.

Deposited in Keene Savings Bank, Book No. 5447,	$100 00

EMILY S. KINGSBURY FUND, $100.00.

Income to be used in care of the George Kingsbury lot, numbered 5, in section 6, Woodland cemetery.

Deposited in Cheshire County Savings Bank, Book No. 5206,	$100 00

LUCRETIA J. TILTON FUND, $1,000.00.

Income to be used in the care of lawn and structures on Crescent avenue in Woodland cemetery, numbered 43 in section 5.

Invested in Charleston, W. Va., 4½ per cent funding and improvement bonds, $1,000 00
Two $500.00 bonds.

ANNA M. C. MORSE FUND, $500.00.

Income to be used in the care of the lot and the stones thereon in Woodland cemetery, No. 71, in section 3.

Invested in Charleston, W. Va., 4½ per cent funding and improvement bond, $500 00

MADISON FAIRBANKS FUND, $100.00.

Income to be used in the care of lot numbered 5, in section 3, Woodland cemetery.

Deposited in Keene Savings Bank, Book No. 5465, $100 00

CHESTER ALLEN FUND, $100.00.

Income to be used in the care of lot numbered 86, in section 3, Woodland cemetery.

Deposited in Keene Savings Bank, Book No. 5473, $100 00

WARREN J. LOVEJOY FUND, $100.00.

Income to be used in the care of lot numbered 435, in Greenlawn cemetery.

Deposited in Keene Savings Bank, Book No. 5474, $100 00

J. LOUISA WYMAN FUND, $100.00.

Income to be used in the care of lot No. 15, in section No. 9, Woodland cemetery.

Deposited in Cheshire County Savings Bank, Book No. 5393, $100 00

OBED G. DORT CEMETERY FUND, $200.00.

Income to be used in the care of lot No. A, in section No. 10, Woodland cemetery.

Deposited in Keene Savings Bank, Book No. 5509, $200 00

MARIA WAKEFIELD OSBORNE LIBRARY FUND, $100.

Income to be used for the purchase of magazines for the ladies' reading room of the Keene Public library.

Deposited in Cheshire County Savings Bank, Book No. 5488, $100 00

STELLA ELIZA LEACH CEMETERY FUND, $100.00.

Income to be used in the care of the Ranney lot, No. 1, in eastern division of Woodland cemetery.

Deposited in Keene Savings Bank, Book No. 5605, $100 00

MRS. EDWIN M. WHITE CEMETERY FUND, $100.00.

Income to be used in the care of the Chapman lot, No. 43 in section No. 2, Woodland cemetery.

Deposited in Keene Savings Bank, Book No. 5650, $100 00

MARY HARRIET ADAMS HURD CEMETERY FUND, $100.

Income to be used in the care of lot No. 518, in eastern division of Woodland cemetery.

Deposited in Keene Savings Bank, Book No. 5714, $100 00

WARREN B. FITCH CEMETERY FUND, $100.00.

Income to be used in the care of lot No. 326, in Greenlawn cemetery.

Deposited in Cheshire County Savings Bank, Book No. 5666, $100 00

MARY E. STARKEY CEMETERY FUND, $100.00.

Income to be used in the care of her lot in Washington street cemetery, and in care of the burial lot of her father, Oren Shelley, in Woodland cemetery.

Deposited in Keene Savings Bank, Book No. 5781, $100 00

CORA WALSH CEMETERY FUND, $100.00.

Income to be used in the care of lot No. 92, in section No. 12, in Woodland cemetery.

Deposited in Keene Savings Bank, Book No. 5783, $100 00

DON H. WOODWARD CEMETERY FUND, $100.00.

Income to be used in the care of lot No.534, in the eastern division of Woodland cemetery.

Deposited in Cheshire County Savings Bank, Book No. 5694, $100 00

CHARLES L. RUSSELL CEMETERY FUND, $300.00.

Income to be used in the care of lot No. 265, in Greenlawn cemetery.

Deposited in Keene Savings Bank, Book No. 5790, $300 00

PHINEAS HANDERSON CEMETERY FUND, $250.00.

Income to be used in the care of lot No. 18, in section No. 7, in Woodland cemetery.

Deposited in Cheshire County Savings Bank, Book No. 5700, $250 00

WEALTHY A. PARKER CEMETERY FUND, $100.00.

Income to be used in the care of the lot in Woodland cemetery where her father, William Parker is buried.

Deposited in Keene Savings Bank, Book No. 5813, $100 00

ELLIOT CEMETERY FUND, $200.00.

Income to be used in the care of the Elliot burial enclosure in Woodland cemetery, called the Campo Santo.

Deposited in Cheshire County Savings Bank, Book No. 5760, $200 00

FRENCH, WILLARD AND JONES CEMETERY FUND, $200.

Income to be used in the care of lot No. 50, section No. 3, in Woodland cemetery.

Deposited in Keene Savings Bank, Book No. 5922, $200 00

WILLIAM WILLARD CEMETERY FUND, $100.00.

Income to be used in the care of lot No. 111, section No. 4, in Woodland cemetery.

Deposited in Keene Savings Bank, Book No. 5923, $100 00

ESTHER D. PERRY CEMETERY FUND, $100.00.

Income to be used in the care of lot No. 35, section 8, in Woodland cemetery.

Deposited in Cheshire County Savings Bank, Book No. 5843, $100 00

OSMORE A. BINGHAM CEMETERY FUND, $100.00.

Income to be used in the care of lot No. 99, section 12, in Woodland cemetery.

Deposited in Keene Savings Bank, Book No. 6005, $100 00

THATCHER AND HUNT CEMETERY FUND, $150.00.

Income to be used in the care of lot No. 148, in Greenlawn Cemetery.

Deposited in Keene Savings Bank, Book No. 6006, $150 00

HATTIE M. HODSKINS CEMETERY FUND, $100.00.

Income to be used in the care of lot No. 33, section 5, in Woodland cemetery.

Deposited in Keene Savings Bank, Book No. 5967, $100 00

RHOBE M. TOTTINGHAM CEMETERY FUND, $100.00.

Income to be used in the care of lot No. 42, in Greenlawn cemetery.

Deposited in Cheshire County Savings Bank, Book No. 6081, $100 00

EMMA A. JOHNSON CEMETERY FUND, $100.00.

Income to be used in the care of lot No. 256, in Greenlawn cemetery.

Deposited in Cheshire County Savings Bank, Book No. 6097, $100 00

WILLIAM H. H. BEAL CEMETERY FUND, $100.00.

Income to be used in care of lot No. 7, in section 4, Woodland cemetery.

Deposited in Keene Savings Bank, Book No. 6197, $100 00

WEALTHEA T. WILLIAMS CEMETERY FUND, $100.00.

Income to be used in care of lot No. 42 and lot 43, in section 4, Woodland cemetery.

Deposited in Cheshire County Savings Bank, Book No. 6254, $100 00

MRS. JOSEPH F. PERRY CEMETERY FUND, $100.00.

Income to be used in care of lot No. 38, in section 2, Woodland cemetery.

Deposited in Keene Savings Bank, Book No. 6266, $100 00

EUGENE F. WOOD CEMETERY FUND, $100.00.

Income to be used in care of lot No. 27, in section 8, Woodland cemetery.

Deposited in Cheshire County Savings Bank, Book No. 6350, $100 00

NORRIS G. GURNSEY CEMETERY FUND, $200.00.

Income to be used in care of lot No. 44 and lot 45, section 11, in Woodland cemetery.

Deposited in Keene Savings Bank, Book No. 6306, $200 00

ROYAL H. PORTER CEMETERY FUND, $100.00.

Income to be used in care of lot No. 17, in section No. 2, in Woodland cemetery.

Deposited in Cheshire County Savings Bank, Book No. 6481, $100 00

AURELIA A. WILLARD CEMETERY FUND, $100.00.

Income to be used in care of lot No. 32, in section No. 2, in Woodland cemetery.

Deposited in Cheshire County Savings Bank, Book No. 6480, $100 00

GEORGE H. MEAD CEMETERY FUND, $100.00.

Income to be used in care of lot No. 28, in section No. 12, Woodland cemetery.

Deposited in Keene Savings Bank, Book No. 6396, $100 00

KATHARINE FISKE LEVERETT CEMETERY FUND, $100.

Income to be used in care of lot No. 29, in section No. 10, Woodland cemetery.

Deposited in Keene Savings Bank, Book No. 6419, $100 00

MARY M. COOK CEMETERY FUND, $100.00.

Income to be used in care of lot No. 37, in section No. 8, Woodland cemetery.

Deposited in Cheshire County Savings Bank, Book No. 6526, $100 00

ELMEDA L. PUTNAM CEMETERY FUND, $100.00.

Income to be used in the care of lot No. 18, in Greenlawn cemetery.

Deposited in Cheshire County Savings Bank, Book No. 6591, $100 00

FANNY M. CLARK CEMETERY FUND, $100.00.

Income to be used in care of her lot in Greenlawn cemetery.

Deposited in Keene Savings Bank, Book No. 6508, $100 00

JEANETTE D. ROBERTS CEMETERY FUND, $100.00.

Income to be used in the care of the Hirsch lot, numbered 40, in section No. 2, Woodland cemetery.

Deposited in Cheshire County Savings Bank, Book No. 6676, $100 00

HORACE L. GOODNOW CEMETERY FUND, $150.00.

Income to be used in the care of lot No. 96 in section No. 12, Woodland cemetery.

Deposited in Keene Savings Bank, Book No. 6579, $150 00

MIRANDA M. WELLS CEMETERY FUND, $100.00.

Income to be used in the care of lot No. 506 in Greenlawn cemetery.

Deposited in Cheshire County Savings Bank, Book No. 6806, $100 00

ANNE M. BROWN CEMETERY FUND, $100.00.

Income to be used in the care of lot No. 8, in section No. 5, Woodland cemetery.

Deposited in Keene Savings Bank, Book No. 6619, $100 00

ANN LOUISA BURT CEMETERY FUND, $1,500.00.

Income to be used in the care of lot No. 2, in section No. 11, and all its appointments, in Woodland cemetery.

Invested in two per cent United States Consols of 1930, $1,500 00

LUCY ANNETTE THATCHER CEMETERY FUND, $100.00.

Income to be used in the care of lot No. 73, in section No. 12, in Woodland cemetery.

Deposited in Cheshire County Savings Bank, Book No. 6875, $100 00

ANSIL A. MORSE CEMETERY FUND, $100.00.

Income to be used in the care of lot No. 5, Eastern avenue, in Woodland cemetery.

Deposited in Keene Savings Bank, Book No. 6655, $100 00

JUSTUS FISHER CEMETERY FUND, $100.00.

Income to be used in the care of lot No. 84, section No. 12, in Woodland cemetery.

Deposited in Keene Savings Bank, Book No. 6752, $100 00

ARETUS F. GARDNER CEMETERY FUND, $100.00.

Income to be used in the care of his lot in Greenlawn cemetery.

Deposited in Cheshire County Savings Bank, Book No. 6979, $100 00

WILLARD I. BISHOP CEMETERY FUND, $100.00.

Income to be used in the care of lot No. 456, in Woodland cemetery.

Deposited in Keene Savings Bank, Book No. 6798, $100 00

HARRIET S. GIFFIN CEMETERY FUND, $100.00.

Income to be used in the care of lot No. 59, in Greenlawn cemetery.

Deposited in Keene Savings Bank, Book No. 6945, $100 00

BENJAMIN F. SAWYER CEMETERY FUND, $100.00.

Income to be used in the care of lot No. 330, in Greenlawn cemetery.

Deposited in Keene Savings Bank, Book No. 6953, $100 00

ABBIE TOWNE CEMETERY FUND, $100.00.

Income to be used in care of lot No. 16, section No. 4, in Woodland cemetery.

Deposited in Keene Savings Bank, Book No. 7072, $100 00

RUFUS S. GRAVES CEMETERY FUND, $200.00.

Income to be used in the care of the Joshua Graves lot in Woodland cemetery; and the Rufus S. Graves lot in Greenlawn cemetery.

Deposited in Cheshire County Savings Bank, Book No. 7341, $200 00

EDWIN S. FOSTER CEMETERY FUND, $100.00.

Income to be used in the care of lot No. 523 in East Woodland cemetery.

Deposited in Cheshire County Savings Bank, Book No. 7399, $100 00

N. MARIETTA CHAPMAN CEMETERY FUND, $100.00.

Income to be used in the care of the Henry Chapman lot in Woodland cemetery.

Deposited in Keene Savings Bank, Book No. 7170, $100 00

JOSEPH WRIGHT CEMETERY FUND, $100.00.

Income to be used in the care of lot No. 81, in Greenlawn cemetery.

Deposited in Cheshire County Savings Bank, Book No. 7555, $100 00

GEORGE W. PORTER CEMETERY FUND, $200.00.

Income to be used in the care of the two lots of the late George W. Porter, in Woodland cemetery.

Deposited in Keene Savings Bank, Book No. 7290, $200 00

CHARLES A. AND WARREN P. CHAPIN CEMETERY FUND, $100.00.

Income to be used in the care of lot No. 12, in Greenlawn cemetery.

Deposited in Cheshire County Savings Bank, Book No. 7601, $100 00

MARIA A. GIFFIN FUNDS.

ELLIOT CITY HOSPITAL FUND, $1,000.00.

Interest to be used for the benefit of the Elliot City Hospital.

Deposited in Keene Savings Bank, Book No. 7409,	$11 94
Deposited in Cheshire County Savings Bank, Book No. 20603,	1,000 00
	$1,011 94

CEMETERY FUND, $500.00.

Interest to be used for the care of the lot in Woodland cemetery, where Allen Giffin is buried, and balance for the general care and improvement of said cemetery.

Deposited in Cheshire County Savings Bank, Book No. 7766, $500 00

JENNIE E. BURKE CEMETERY FUND, $100.00.

Income to be used in the care of lot No. 356, Greenlawn cemetery.

Deposited in Keene Savings Bank, Book No. 7472, $100 00

JOHN D. PROCTOR CEMETERY FUND, $100.

Income to be used in the care of the lot in Woodland cemetery, where Theresa L. Proctor and Annie Holmes are buried.

Deposited in Keene Savings Bank, Book No. 7475, $100 00

JULIA A. CROSIER CEMETERY FUND, $100.00.

Income to be used in the care of lot No. 399, in Greenlawn cemetery.

Deposited in Keene Savings Bank, Book No. 7484, $100 00

MUNRO AND FRASER CEMETERY FUND, $100.

Income to be used in the care of lot No. 467, in Woodland cemetery.

Deposited in Keene Savings Bank, Book No. 7490, $100 00

MARIA A. HOWES CEMETERY FUND, $100.

Income to be used in the care of the Benjamin T. Howes lot, in Woodland cemetery.

Deposited in Keene Savings Bank, Book No. 7523, $100 00

GEROULD CEMETERY FUND, $200.

Income to be used in the care of lot No. 9, in section No. 11, in Woodland cemetery.

Deposited in Keene Savings Bank, Book No. 7522, $200 00

WILLARD M. BROWN CEMETERY FUND, $100.

Income to be used in the care of lot No. 150 in Greenlawn cemetery.

Deposited in Cheshire County Savings Bank, Book No. 8090, $100 00

GEORGE L. BURDETT CEMETERY FUND, $200.

Income to be used in care of lot No. 47, in Greenlawn cemetery.

Deposited in Keene Savings Bank, Book No. 7684, $200 00

NANCY A. FADISH CEMETERY FUND, $100.

Income to be used in care of lot No. 60, section No. 3, Woodland cemetery.

Deposited in Keene Savings Bank, Book No. 7717, $100 00

BOYD CEMETERY FUND, $100.

Income to be used in care of lot No. 47, in Greenlawn cemetery.

Deposited in Keene Savings Bank, Book No. 7795, $100 00

ELIZABETH RANDALL McCOLLESTER CEMETERY FUND, $100.

Income to be used in care of lot No. 91 in Greenlawn cemetery.

Deposited in Keene Savings Bank, Book No. 7816, $100 00

MARY E. CHAMBERLAIN CEMETERY FUND, $100 00

Income to be used in care of lot No. 15, Sect. No. 2, Woodland cemetery.

Deposited in Cheshire County Savings Bank, Book No. 8833, $100 00

CAMILE GONYOU CEMETERY FUND, $400.

Income to be used in care of lot No. 61 in Greenlawn cemetery.

Deposited in Keene Savings Bank, Book No. 7881, $400 00

GARDNER C. HILL CEMETERY FUND, $300.

Income to be used in care of lot No. 60, Greenlawn cemetery.

Deposited in Keene Savings Bank, Book No. 7890, $300 00

THE GLAZIER CEMETERY FUND, $100.

Income to be used in care of lot No. 309 in Greenlawn cemetery.

Deposited in Keene Savings Bank, Book No. 7902, $100 00

HOSEA FOSTER CEMETERY FUND, $100.

Income to be used in care of lot No. 25, Sect. No. 4, Woodland cemetery.

Deposited in Keene Savings Bank, Book No. 7924, $100 00

J. W. BARSTOW CEMETERY FUND, $150.

Income to be used in the care of the J. W. Barstow lot, numbered section 10, Washington Street cemetery.

Deposited in Keene Savings Bank, Book No. 7923, $150 00

MARTHA A. NEWCOMB CEMETERY FUND, $100.

Income to be used in care of the Reuben H. Newcomb lot E. Woodland cemetery.

Deposited in Keene Savings Bank, Book No. 7952, $100 00

ZEBINA & REBECCA NEWELL CEMETERY FUND, $100.

Income to be used in care of lot No. 48, Sect. No. 5, Woodland cemetery.

Deposited in Keene Savings Bank, Book No. 8150, $100 00

JOHN BIXBY CEMETERY FUND, $100.

Income to be used in care of Lot No. 1, Sect. No. 2, Woodland cemetery.

Deposited in Keene Savings Bank, Book No. 8151, $100 00

HERBERT B. VIALL CEMETERY FUND, $200.

Income to be used in care of Lot No. 263, Greenlawn cemetery.

Deposited in Cheshire County Savings Bank, Book No. 9755, $200 00

EKLUND CEMETERY FUND, $100.

Income to be used in care of Lot No. 207, Greenlawn cemetery.

Deposited in Cheshire County Savings Bank, Book No. 9756, $100 00

ELIZABETH HARVEY BLAKE CEMETERY FUND, $190.

Income to be used in care of lot where her father, John T. Harvey, and her mother, Sarah P. Gurler Harvey, are buried.

Deposited in Keene Savings Bank, Book No. 8153, $190 00

CHARLES G. WILDER CEMETERY FUND, $100.

Income to be used in care of Lot No. 138, Greenlawn cemetery.

Deposited in Keene Savings Bank, Book No. 8149, $100 00

FRANCES A. SHELDON CEMETERY FUND, $100.

Income to be used in care of lot No. 622, Woodland cemetery.

Deposited in Cheshire County Savings Bank, Book No. 9757, $100 00

GERTRUDE E. COWLES CEMETERY FUND, $100.

Income to be used in care of the Charles S. Fisher lot, No. 58, Section 12, Woodland cemetery.

Deposited in Keene Savings Bank, Book No. 8152, $100 00

JOHN E. KENNEY CEMETERY FUND, $135.

Income to be used in care of the Balch lot, Sect. 69, Washington St. cemetery.

Deposited in Cheshire County Savings Bank, Book No. 9759, $135 00

JOHN R. WRIGHT CEMETERY FUND, $100.

Income to be used in care of Lot No. 450, Woodland cemetery.

Deposited in Cheshire County Savings Bank, Book No. 9758, $100 00

ROY CEMETERY FUND, $100.

Income to be used in the care of Lot No. 136 in Greenlawn cemetery.

Deposited in Cheshire County Savings Bank, Book No. 10056, $100 00

WILBUR F. CHANDLER CEMETERY FUND, $100.

Income to be used in the care of Lot No. 25, in Woodland cemetery.

Deposited in Cheshire County Savings Bank, Book No. 10055,	$100 00

BENJAMIN F. WHEELER CEMETERY FUND, $100.

Income to be used in the care of the Benjamin F. Wheeler lot in Ash Swamp cemetery.

Deposited in Keene Savings Bank, Book No. 8259,	$100 00

ALMA W. FISHER CEMETERY FUND, $400.

Income to be used in the care of Lot No. 65 in Greenlawn cemetery.

Deposited in Keene Savings Bank, Book No. 8258,	$200 00
Deposited in Cheshire County Savings Bank, Book No. 12314,	200 00
	$400 00

FREDERICK A. BOWEN CEMETERY FUND, $100.

Income to be used in the care of Lot No. 336 in Woodland cemetery.

Deposited in Cheshire County Savings Bank, Book No. 10057,	$100 00

ELISHA AYER CEMETERY FUND, $100.

Income to be used in the care of Lot No. 12 in Sect. 2, in Woodland cemetery.

Deposited in Cheshire County Savings Bank, Book No. 10075,	$100 00

IRVIN C. WHITE CEMETERY FUND, $200.

Income to be used in the care of Lot No. 314 in Greenlawn cemetery.

Deposited in Keene Savings Bank, Book No. 8430, $200 00

EVERETTA C. TAFT CEMETERY FUND, $100.

Income to be used in the care of the Hosea Foster lot in Central Avenue, Woodland cemetery.

Deposited in Keene Savings Bank, Book No. 8431, $100 00

PETER CONNOR CEMETERY FUND, $200.

Income to be used in the care of Lot No. 615 in Woodland cemetery.

Deposited in Keene Savings Bank, Book No. 8428, $200 00

LAURETTA M. BOIES CEMETERY FUND, $200.

Income to be used in the care of Lot No. 18, Section 10, in Woodland cemetery.

Deposited in Keene Savings Bank, Book No. 8429, $200 00

SARAH HALE THAYER JOSLIN CEMETERY FUND, $100.

Income to be used in the care of the Thayer lot in West cemetery.

Deposited in Keene Savings Bank, Book No. 8476, $100 00

FRANKLIN H. FAY CEMETERY FUND, $100.

Income to be used in the care of Lot No. 156 in Greenlawn cemetery.

Deposited in Cheshire County Savings Bank,
Book No. 10627, $100 00

MARY E. AUSTIN CEMETERY FUND, $200.

Income to be used in the care of the Samuel Woodward lot in Woodland cemetery, No. 10 in Sect. 5.

Invested in Liberty bonds, 1917, $200 00

BEVERSTOCK CEMETERY FUND, $200.

Income to be used in the care of Lot No. 119, N. E. Div., Woodland cemetery.

Invested in Liberty bonds, 1917,	$100 00
Deposited in Cheshire County Savings Bank, Book No. 11636,	100 00
	$200 00

AARON HALL DONATION CEMETERY FUND, $100.

Income to be used in the care of the Aaron Hall lot, No. 4 in Sect. 5.

Invested in Liberty bonds, 1917, $100 00

FRANKLIN WADSWORTH CEMETERY FUND, $100.

Income to be used in the care of Lot No. 41, Sect. 1, Woodland cemetery.

Invested in Liberty bonds, 1917, $100 00

RALPH E. WHITNEY CEMETERY FUND, $100.

Income to be used in the care of the George E. Whitney lot, No. 50 in Greenlawn cemetery.

Invested in Liberty bonds, 1917, $100 00

EMMA E. P. HOLLAND CEMETERY FUND, $200.

Income to be used in the care of grave lots marked Nos. 1, 2, 3, 4, 5, 6, 7, and 8, in the Washington cemetery Sect. 1; and tomb No. 3, in Sect. No. 2.

Deposited in Keene Savings Bank, Book No. 8675, $200 00

WILLIAM H. PRECKLE CEMETERY FUND, $100.

Income to be used in the care of Lot No. 14, Sect. 1, Woodland cemetery.

Deposited in Keene Savings Bank, Book No. 8674, $100 00

BENJAMIN F. ALLEN CEMETERY FUND, $300.

Income to be used in the care of his family lot in Greenlawn cemetery.

Deposited in Cheshire County Savings Bank,
Book No. 10883, $300 00

JOSIAH L. SEWARD CEMETERY FUND, $100.

Income to be used in the care of the David Seward lot in Woodland cemetery.

Deposited in Cheshire County Savings Bank,
Book No. 10884, $100 00

LINN E. DRUMMER CEMETERY FUND, $100.

Income to be used in the care of Lot No. 25, Sect. 5, Woodland cemetery.

Deposited in Keene Savings Bank, Book No. 8710, $100 00

LURETTA A. BEDAW CEMETERY FUND, $100.

Income to be used in the care of Lot No. 29, easterly part of Woodland cemetery.

Deposited in Keene Savings Bank, Book No. 8709, $100 00

HOLLIS TAFT CEMETERY FUND, $100.

Income to be used in the care of Lot No. 9, Sect. 2, Woodland cemetery.

Deposited in Keene Savings Bank, Book No. 8872, $100 00

ASA COLE CEMETERY FUND, $200.

Income to be used in the care of Lot No. 17, Sect. 12; and Lot No. 641, Woodland cemetery.

Deposited in Keene Savings Bank, Book No. 8873, $200 00

ALBERT KINGSBURY CEMETERY FUND, $100.

Income to be used in the care of the Albert Kingsbury lot in Greenlawn cemetery.

Deposited in Keene Savings Bank, Book No. 8993, $100 00

GEORGE H. TILDEN CEMETERY FUND, $100.

Income to be used in the care of the George H. Tilden lot in Greenlawn cemetery.

Deposited in Cheshire County Savings Bank,
Book No. 11371, $100 00

JUDE S. SARGENT CEMETERY FUND, $100.

Income to be used in the care of Lot No. 200 in Woodland cemetery.

Deposited in Cheshire County Savings Bank,
Book No. 11498, $100 00

JOHN AND FLORA PORTER RUFFLE CEMETERY FUND, $100.

Income to be used in the care of Lot No. 426 in Woodland cemetery.

Deposited in Keene Savings Bank, Book No. 9099, $100 00

CHARLES W. HEATON CEMETERY FUND, $200.

Income to be used in the care of Lot No. 3, Section No. 7 in Woodland cemetery.

Deposited in Keene Savings Bank, Book No. 9100, $200 00

CHARLES H. NYE CEMETERY FUND, $100.

Income to be used in the care of Lot No. 37 in Section No. 5 in Woodland cemetery.

Deposited in Cheshire County Savings Bank,
Book No. 11618, $100 00

JAMES HAROLD BISSELL CEMETERY FUND, $100.

Income to be used in the care of Lot No. 600 in Woodland cemetery.

Deposited in Keene Savings Bank, Book No. 9122, $100 00

KENDALL C. SCOTT CEMETERY FUND, $100.

Income to be used in the care of Lot No. 1, Section No. 11 in Woodland cemetery.

Deposited in Keene Savings Bank, Book No. 9121, $100 00

CHARLES H. STONE CEMETERY FUND, $200.

Income to be used in the care of Lot No. 12 in Section 11 in Woodland cemetery.

Deposited in Cheshire County Savings Bank,
Book No. 11617, $200 00

MARY J. WILLSON CEMETERY FUND, $100.

Income to be used in the care of Lot No. 30, Sect. 10, in Woodland cemetery.

Deposited in Cheshire County Savings Bank,
Book No. 11627, $100 00

J. WHITNEY BUCKMINSTER CEMETERY FUND, $200.

Income to be used in the care of Lot No. 255 in Greenlawn cemetery.

Deposited in Keene Savings Bank, Book No. 9186, $200 00

GRAVES AND JACKSON CEMETERY FUND, $100.

Income to be used in the care of Lots numbered 146 and 155, now included in one lot in Woodland cemetery.

Deposited in Keene Savings Bank, Book No. 9184, $100 00

CHARLES P. PITCHER CEMETERY FUND, $100.

Income to be used in the care of Lot No. 338 in Greenlawn cemetery.

Deposited in Keene Savings Bank, Book No. 9185, $100 00

ISABELLA B. MERRILL CEMETERY FUND, $100.

Income to be used in the care of Lot No. 315 in Greenlawn cemetery.

Deposited in Cheshire County Savings Bank, Book No. 16257, $100 00

ALBERT W. SPAULDING CEMETERY FUND, $100.

Income to be used in the care of Lot A, Sect. 5 in Woodland cemetery.

Deposited in Cheshire County Savings Bank, Book No. 16258, $100 00

ANNA J. WHITNEY MARSH CEMETERY FUND, $200.

Income to be used in the care of Lot No. 525 Woodland cemetery.

Deposited in Cheshire County Savings Bank, Book No. 16259, $200 00

GRACE I. DARLING CEMETERY FUND, $100.

Income to be used in the care of the LaForest C. Darling lot numbered 126 in Greenlawn cemetery.

Deposited in Cheshire County Savings Bank, Book No. 16260, $100 00

DANIEL W. BROOKS CEMETERY FUND, $100.

Income to be used in the care of Lot No. C in Sect. No. 5, Woodland cemetery.

Deposited in Cheshire County Savings Bank,
Book No. 12146, $100 00

GEROULD E. FAY CEMETERY FUND, $100.

Income to be used in the care of Lot No. 659 Woodland cemetery.

Deposited in Cheshire County Savings Bank,
Book No. 12145, $100 00

FREDERIC S. CROSSFIELD CEMETERY FUND, $100.

Income to be used in the care of Lot No. 29-30 in Sect. 11, Woodland cemetery.

Deposited in Keene Savings Bank, Book No. 9494, $100 00

SARAH GORDON CEMETERY FUND, $200.

Income to be used as follows: One-half in the care of the George A. Gordon lot in Greenlawn cemetery; and one-half in the care of the Samuel Gordon burial lot in Woodland cemetery.

Deposited in Keene Savings Bank, Book No. 9400, $200 00

GRACE W. PATCH CEMETERY FUND, $200.

Income to be used in the care of the William Rahn Lot No. 84 in Sect. No. 3, Woodland cemetery.

Deposited in Keene Savings Bank, Book No. 9495, $200 00

JOSEPH S. DACOTA CEMETERY FUND, $50.

Income to be used in the care of the lot where Joseph S. Dacota is buried in Woodland cemetery.

Deposited in Cheshire County Savings Bank,
Book No. 15632, $50 00

ROBERTSON-BEVERSTOCK CEMETERY FUND, $100

Income to be used in the care of the Robertson-Beverstock Lot No. 380 in Greenlawn cemetery.

Deposited in Cheshire County Savings Bank, Book No. 16261, $100 00

FLORA M. PITCHER CEMETERY FUND, $200.

Income to be used in the care of Lot No. 87 in Greenlawn cemetery.

Deposited in Keene Savings Bank, Book No. 11689, $200 00

MARTIN-RIX CEMETERY FUND, $100.

Income to be used in the care of Lot No. 667 in Woodland cemetery.

Deposited in Keene Savings Bank, Book No. 11690, $100 00

GEORGE W. BARNES CEMETERY FUND, $100.

Income to be used in the care of Lot No. 5, in Sect. No. 2, Woodland cemetery.

Deposited in Keene Savings Bank, Book No. 11691, $100 00

MADELLA BYAM FOWLER CEMETERY FUND, $100.

Income to be used in the care of Lot No. 184 in Woodland cemetery.

Deposited in Keene Savings Bank, Book No. 11692, $100 00

FRANKLIN D. KNAPP CEMETERY FUND, $100.

Income to be used in the care of the Knapp-Titus lot in Greenlawn cemetery.

Deposited in Keene Savings Bank, Book No. 11693, $100 00

MANLEY McCLURE CEMETERY FUND, $100.

Income to be used in the care of Lot No. 6 in Sect. No. 1, Woodland cemetery.

Deposited in Cheshire County Savings Bank, Book No. 12313, $100 00

CALVIN H. ELLIS CEMETERY FUND, $200.

Income to be used in the care of his lot in Woodland cemetery.

Deposited in Cheshire County Savings Bank, Book No. 12372, $200 00

ESTELLA R. BELLIVEAU CEMETERY FUND, $100.

Income to be used in the care of the Gates family Lot No. 78 in Greenlawn cemetery.

Deposited in Keene Savings Bank, Book No. 9575, $100 00

SILAS M. DINSMOOR CEMETERY FUND, $100.

Income to be used in the care of Lot No. 381 in Greenlawn cemetery.

Deposited in Cheshire County Savings Bank, Book No. 12577. $100 00

GERTRUDE E. R. GATES CEMETERY FUND, $100.

Income to be used in the care of Lot No. 35 in Section No. 2, Woodland cemetery.

Deposited in Cheshire County Savings Bank, Book No. 12578, $100 00

MARY ELIZABETH ELLIS CEMETERY FUND, $100.

Income to be used in the care of Lot No. 347 in Greenlawn cemetery.

Deposited in Cheshire County Savings Bank, Book No. 12755, $100 00

SARAH J. DRUMMER CEMETERY FUND, $100.

Income to be used in the care of Lot No. 73 in Section No. 3, Woodland cemetery.

Deposited in Cheshire County Savings Bank,
Book No. 12756, $100 00

MARY J. FLINT CEMETERY FUND, $200.

Income to be used in the care of Lot No. 61 in Section No. 4, Woodland cemetery.

Deposited in Cheshire County Savings Bank,
Book No. 13001, $200 00

ROSETTA P. HUDSON CEMETERY FUND, $100.

Income to be used in the care of Lot No. 48 in Section No. 1, Woodland cemetery.

Deposited in Keene Savings Bank, Book No. 9825, $100 00

FRANCIS H. DEVINE, JR., CEMETERY FUND, $100.

Income to be used in the care of Lot No. 646 in Woodland cemetery.

Invested in bond of the United States,
No. 3147136, $100 00

LUCRETIA O. FISHER CEMETERY FUND, $200.

Income to be used in the care of Lot No. 132, Greenlawn cemetery.

Deposited in Cheshire County Savings Bank,
Book No. 13040, $200 00

GEORGE H. NIMS CEMETERY FUND, $200.

Income to be used in the care of Lot No. 36 in Greenlawn cemetery.

Deposited in Cheshire County Savings Bank,
Book No. 13086, $200 00

WELLMAN-IRISH CEMETERY FUND, $100.

Income to be used in the care of Lot No. 51 in Greenlawn cemetery, where Eli Dort is buried.

Deposited in Cheshire County Savings Bank,
Book No. 13156, $100 00

HARRIET I. BUCKMINSTER CEMETERY FUND, $100.

Income to be used in the care of Lot 14-15, Sect. 11, in Woodland cemetery.

Deposited in Cheshire County Savings Bank,
Book No. 13189, $100 00

BUNTING CEMETERY FUND, $100.

Income to be used in the care of Lot No. 54, Section No. 5, in Woodland cemetery.

Deposited in Keene Savings Bank, Book No. 9942, $100 00

MARY E. SCOTT CEMETERY FUND, $100.

Income to be used in the care of Lot No. 53, Seetion No. 4, Woodland cemetery.

Deposited in Cheshire County Savings Bank,
Book No. 13260, $100 00

FRANK K. JEWETT CEMETERY FUND, $100.

Income to be used in the care of Lot No. 643, in Woodland cemetery.

Deposited in Keene Savings Bank, Book No. 9968, $100 00

ELBRIDGE KINGSBURY CEMETERY FUND, $100.

Income to be used in the care of Lot No. 657 in Woodland cemetery.

Deposited in Keene Savings Bank, Book No. 9973, $100 00

WITHAM CEMETERY FUND, $100.

Income to be used in the care of Lot No. 436½ in Woodland cemetery.

Deposited in Cheshire County Savings Bank, Book No. 21598, $100 00

ALBERT A. WOODWARD CEMETERY FUND, $100.

Income to be used in the care of Lot No. 2, Section No. 4, Woodland cemetery.

Invested in bond of the United States, No. 558444, $100 00

AUGUSTA BIDWELL CEMETERY FUND, $100.

Income to be used in the care of Lot No. 66, Section No. 3, Woodland cemetery.

Deposited in Cheshire County Savings Bank, Book No. 13434, $100 00

GEORGE L. WHITNEY CEMETERY FUND, $100.

Income to be used in the care of Lot No. 658 in Woodland cemetery.

Deposited in Cheshire County Savings Bank, Book No. 13435, $100 00

FREDERIC I. MOORE CEMETERY FUND, $100.

Income to be used in the care of Lot No. 110 in West cemetery.

Deposited in Keene Savings Bank, Book No. 10074, $100 00

ELLERY E. RUGG CEMETERY FUND, $100.

Income to be used in the care of Lot No. 122 in Greenlawn cemetery.

Deposited in Cheshire County Savings Bank, Book No. 13486, $100 00

FRANK A. RUGG CEMETERY FUND, $100.

Income to be used in the care of Lot No. 13, in Section No. 10, Woodland cemetery.

Deposited in Keene Savings Bank, Book No. 10117, $100 00

CHARLES O. BRIGGS CEMETERY FUND, $100.

Income to be used in the care of Lot No. 35 in Woodland cemetery.

Invested in bond of the United States,
No. 3577827, $100 00

JOEL HOWE CEMETERY FUND, $100.

Income to be used in the care of Lot No. 11, in Section No. 12, Woodland cemetery.

Deposited in Cheshire County Savings Bank,
Book No. 13612, $100 00

SPALTER CEMETERY FUND, $200.

Income to be used in the care of Lots numbered 37 and 39 in Greenlawn cemetery.

Deposited in Keene Savings Bank, Book No. 10164, $200 00

JOHN E. HOLMAN CEMETERY FUND, $100.

Income to be used in the care of Lot No. 520 in Woodland cemetery.

Invested in bond of United States,
No. 1933477, $100 00

WARDEN CEMETERY FUND, $100.

Income to be used in the care of Lot No. 508, in Greenlawn cemetery.

Deposited in Keene Savings Bank, Book No. 10182, $100 00

ISRAEL A. LOVELAND CEMETERY FUND, $100

Income to be used in the care of Lot No. 617 in Woodland cemetery.

Deposited in Keene Savings Bank, Book No. 10206, $100 00

ERNEST L. STANFORD CEMETERY FUND, $200.

Income to be used in the care of Lot No. 653 in Woodland cemetery.

Deposited in Keene Savings Bank, Book No. 14209, $200 00

MILAN H. JOHNSON CEMETERY FUND, $100.

Income to be used in the care of Lot No. 71 in Greenlawn cemetery.

Invested in bond of the United States,
No. B00686667, $100 00

ELMER A. UNDERWOOD CEMETERY FUND, $100.

Income to be used in the care of the G. L. Greenwood lot, No. 38, in Sect. 8, Woodland cemetery.

Deposited in Keene Savings Bank, Book No. 14207, $100 00

THE GERTRUDE M. STARKWEATHER CEMETERY FUND, $100

Income to be used in the care fo Lot No. 11, in Section 10, Woodland cemetery.

Deposited in Keene Savings Bank, Book No. 10371, $100 00

THE BECKLEY-COREY CEMETERY FUND, $100.

Income to be used in the care of the D. W. Beckley lot, No. 6, in Sect. No. 4, Woodland cemetery.

Deposited in Cheshire County Savings Bank,
Book No. 14041, $100 00

THE CARTER-JONES CEMETERY FUND, $100.

Income to be used in the care of Lot No. 3, in Sect 1, Woodland cemetery.

Deposited in Cheshire County Savings Bank, Book No. 14007, $100 00

JAMES G. HARVEY CEMETERY FUND, $100.

Income to be used in the care of Lot No. 404 in Woodland cemetery.

Deposited in Keene Savings Bank, Book No. 10412, $100 00

HARRIET C. CONE CEMETERY FUND, $100.

Income to be used in the care of Lot No. 279 in Greenlawn cemetery.

Deposited in Cheshire County Savings Bank, Book No. 14126, $100 00

HENRY W. HALL CEMETERY FUND, $100.

Income to be used in the care of Lot No. 16, in Sect. No. 11, Woodland cemetery.

Deposited in Cheshire County Savings Bank, Book No. 14127, $100 00

EBENEZER S. STEARNS CEMETERY FUND, $100.

Income to be used in the care of Lot No. 7, in Section 2, Woodland cemetery.

Deposited in Keene Savings Bank, Book No. 14208, $100 00

FRANCIS READ CEMETERY FUND, $100.

Income to be used in the care of Lot No. 107 in Greenlawn cemetery.

Deposited in Keene Savings Bank, Book No. 10461, $100 00

WILLIAM H. HURD CEMETERY FUND, $100.

Income to be used in the care of Lot No. 331 in Greenlawn cemetery.

Deposited in Keene Savings Bank, Book No. 10460, $100 00

FRANK C. AIKEN CEMETERY FUND, $100.

Income to be used in the care of Lot No. 13, in Sect. No. 11, Woodland cemetery.

Deposited in Keene Savings Bank, Book No. 10524, $100 00

HERBERT POND CEMETERY FUND, $1,000.

Income to be used in the care of Lots 14-16, Section 7, Woodland cemetery; Lots Nos. 309-194 and Lot No. 37, in Woodland cemetery, preference being given to Lots 14-16.

Deposited in Cheshire County Savings Bank, Book No. 14364, $1,000 00

CHARLES KINGSBURY CEMETERY FUND, $100.

Income to be used in the care of Lot No. 37, in Sect. No. 2, Woodland cemetery.

Deposited in Keene Savings Bank, Book No. 10603, $100 00

AUSTIN A. ELLIS CEMETERY FUND, $100.

Income to be used in the care of lot in Woodland cemetery.

Deposited in Keene Savings Bank, Book No. 10681, $100 00

NIMS-HOUGHTON CEMETERY FUND, $100.

Income to be used in the care of Lot No. 48 in Greenlawn cemetery.

Invested in United States Bond, 4th, J00635209, $100 00

THOMAS B. FISH CEMETERY FUND, $100.

Income to be used in the care of lot in Greenlawn cemetery.

Deposited in Cheshire County Savings Bank, Book No. 14752, $100 00

WILLIAM P. CARLETON CEMETERY FUND, $100.

Income to be used in the care of Lot No. 48 in Greenlawn cemetery.

Deposited in Cheshire County Savings Bank, Book No. 14753, $100 00

SYLVANUS A. MORSE CEMETERY FUND, $100.

Income to be used in the care of Lot No. 342 in Greenlawn cemetery.

Deposited in Cheshire County Savings Bank, Book No. 14754. $100 00

TENNEY AND BAKER CEMETERY FUND, $100.

Income to be used in the care of Lot No. 332 in Greenlawn cemetery.

Deposited in Keene Savings Bank, Book No. 10785, $100 00

AMOS BANCROFT CEMETERY FUND, $100.

Income to be used in the care of Lot No. 23, Sect. 6, Woodland cemetery.

Deposited in Keene Savings Bank, Book No. 10842, $100 00

MRS. HENRY E. WRIGHT CEMETERY FUND, $100.

Income to be used in the care of the Henry E. Wright lot in Woodland cemetery.

Deposited in Cheshire County Savings Bank, Book No. 21600, $100 00

WILLIAM A. CLIFFORD CEMETERY FUND, $100.

Income to be used in the care of the Wesley H. Wheeler lot, No. 55, Sect. 4, Woodland cemetery.

Deposited in Keene Savings Bank, Book No. 14206, $100 00

ELWIN E. GILBERT CEMETERY FUND, $200.

Income to be used in the care of Lot No. 500, in N. E. Div. Woodland cemetery.

Deposited in Keene Savings Bank, Book No. 11014, $200 00

CYRUS PIPER CEMETERY FUND, $100.

Income to be used in the care of Lot No. 41, Sect. 12, Woodland cemetery.

Deposited in Cheshire County Savings Bank, Book No. 15148, $100 00

COOK-HARRINGTON CEMETERY FUND, $200.

Income to be used in the care of the Cook-Harrington lot in Washington Cemetery.

Deposited in Cheshire County Savings Bank, Book No. 15147, $200 00

C. A. HYLAND CEMETERY FUND, $200.

Income of said fund to be used in the care of the Reuben Hyland lot number 18, Sect. 2, Woodland cemetery and the Jesse B. Hyland lot numbered 213 Greenlawn cemetery.

Deposited in Cheshire County Savings Bank, Book No. 15166,	$100 00
Deposited in Keene Savings Bank, Book No. 11056,	100 00
	$200 00

CALISTA PHILLIPS CEMETERY FUND, $100.

Income to be used in the care of the Charles Phillips lot in Woodland cemetery.

Deposited in Cheshire County Savings Bank,
Book No. 15195, $100 00

OLIN N. WARDWELL CEMETERY FUND, $100.

Income to be used in the care of Lot No. 75, Section 4, Woodland cemetery.

Deposited in Cheshire County Savings Bank,
Book No. 15243, $100 00

LEON E. WARDWELL CEMETERY FUND, $100.

Income to be used in the care of Lot No. 8, Section 3, Woodland Cemetery.

Deposited in Cheshire County Savings Bank,
Book No. 15244, $100 00

THE DANIEL WEBSTER BARKER CEMETERY FUND, $100.

Income to be used in the care of Lot No. 111 in West Cemetery.

Deposited in Cheshire County Savings Bank,
Book No. 15245, $100 00

MARTHA C. HOWES CEMETERY FUND, $100.

Income to be used in the care of Lot No. 16, Sect. 8, Woodland Cemetery.

Deposited in Cheshire County Savings Bank,
Book No. 15248, $100 00

JAMES H. SPENCER CEMETERY FUND, $100.

Income to be used in the care of Lot No. 5, Sect. 21, Woodland Cemetery.

Deposited in Cheshire County Savings Bank,
Book No. 15237, $100 00

MARY ELIZABETH SKINNER BECKWITH CEMETERY FUND, $100.

Income to be used in the care of Lot No. 1, Section 3, Woodland cemetery.

Deposited in Cheshire County Savings Bank,
Book No. 15323, $100 00

CHARLES H. WHITE CEMETERY FUND, $100.

Income to be used in the care of Lot No. 34, Section 5, Woodland cemetery.

Deposited in Cheshire County Savings Bank,
Book No. 15324, $100 00

CHARLES H. HOLTON CEMETERY FUND, $100.

Income to be used in the care of Lot No. 31, Section 2, Woodland cemetery.

Deposited in Cheshire County Savings Bank,
Book No. 15433, $100 00

L. IRENE TURNER CEMETERY FUND, $100.

Income to be used in the care of Lot No. 439½, Greenlawn cemetery.

Invested in Fourth Liberty Bond, No. 01987258, $50 00

Deposited in Cheshire County Savings Bank,
Book No. 16262, 50 00

$100 00

ABRAM AND DAVID GOOZEY CEMETERY FUND, $100.

Income to be used in the care of Lot No. 51, Woodland cemetery.

Deposited in Cheshire County Savings Bank,
Book No. 15525, $100 00

LOUIS M. RICHARDS CEMETERY FUND, $100.

Income to be used in the care of Lot No. 154, Greenlawn cemetery.

Deposited in Cheshire County Savings Bank,
Book No. 15526, $100 00

WILLIAM H. COY CEMETERY FUND, $100.

Income to be used in the care of Lot No. 208, Greenlawn cemetery.

Deposited in Cheshire County Savings Bank,
Book No. 15527, $100 00

HALL-JOSLIN CEMETERY FUND, $100.

Income to be used in the care of Lot No. 7, Section 8, Woodland cemetery.

Deposited in Cheshire County Savings Bank,
Book No. 15528, $100 00

ALBERT WEBSTER HOWE CEMETERY FUND, $500.

Income to be used in the care of Lots Nos. 38 and 40, in Greenlawn cemetery.

Deposited in Cheshire County Savings Bank,
Book No. 15633, $500 00

NETTIE E. DAVIS CEMETERY FUND, $100.

Income to be used in the care of Lot No. 47, Woodland cemetery.

Deposited in Keene Savings Bank, Book No. 11363, $100 00

MARY E. ELLIS CEMETERY FUND, $200.

Income to be used in the care of the Mary E. Ellis lot in Woodland cemetery.

Deposited in Cheshire County Savings Bank,
Book No. 15753, $200 00

ELLEN S. HEATON CEMETERY FUND, $100.

Income to be used in the care of Lot No. 79, Section 3, Woodland cemetery.

Deposited in Keene Savings Bank, Book No. 11365, $100 00

AUGUSTA WEBSTER CEMETERY FUND, $100.

Income to be used in the care of Lot No. 92, Section 12, Woodland cemetery.

Deposited in Keene Savings Bank, Book No. 11377, $100 00

STEPHEN GRANT CEMETERY FUND, $100.

Income to be used in the care of Lot No. 113, Woodland cemetery.

Deposited in Cheshire County Savings Bank,
Book No. 15889, $100 00

ELIJAH BLAKE CEMETERY FUND, $100.

Income to be used in the care of the Elijah Blake lot in Woodland cemetery.

Deposited in Cheshire County Savings Bank,
Book No. 15720, $100 00

CHARLES C. BUFFUM CEMETERY FUND, $100.

Income to be used in the care of Lot No. 39, Section 10, Woodland cemetery.

Deposited in Cheshire County Savings Bank,
Book No. 15718, $100 00

WILLIAM H. PRENTISS CEMETERY FUND, $500.

Income to be used in the care of the John W. Prentiss and William H. Prentiss lots in Woodland cemetery, and the John Prentiss lot in Washington Street cemetery.

Deposited in Cheshire County Savings Bank,
Book No. 15719, $500 00

ROBERT B. MUNSELL CEMETERY FUND, $100.

Income to be used in the care of Lot No. 23, Section 3, Woodland cemetery.

Deposited in Keene Savings Bank, Book No. 11364, $100 00

CHRISTINA L. FRED CEMETERY FUND, $100.

Income to be used in the care of Lot No. 512 in Greenlawn cemetery.

Deposited in Keene Savings Bank, Book No. 11469, $100 00

WILLARD R. HALE CEMETERY FUND, $100.

Income to be used in the care of Lot No. 30, Section 1, Woodland cemetery.

Deposited in Keene Savings Bank, Book No. 11468, $100 00

MAYNARD-HEATH CEMETERY FUND, $100.

Income to be used in the care of Lot No. 46, Section 2, Woodland cemetery.

Deposited in Cheshire County Savings Bank,
Book No. 15898, $100 00

HATTIE A. BOYCE CEMETERY FUND, $200.

Income to be used in the care of Lot No. 35, Section 4, Woodland cemetery.

Deposited in Cheshire County Savings Bank,
Book No. 15990, $200 00

OLIVE N. MARTIN CEMETERY FUND, $200.

Income to be used in the care of Lot No. 79, Section 4, Woodland cemetery.

Deposited in Keene Savings Bank, Book No. 11589, $200 00

SUSAN E. WRIGHT CEMETERY FUND, $100.

Income to be used in the care of Lot No. 64, Section 3, Woodland cemetery.

Deposited in Cheshire County Savings Bank,
Book No. 16100, $100 00

MARY J. BARLOW CEMETERY FUND, $100.

Income to be used in the care of Lot No. 216 in Greenlawn cemetery.

Deposited in Keene Savings Bank, Book No. 11651, $100 00

WALTER C. FASSETT CEMETERY FUND, $100.

Income to be used in the care of Lot No. 96 in Greenlawn cemetery.

Deposited in Cheshire County Savings Bank,
Book No. 16191, $100 00

CHARLES H. WHITE CEMETERY FUND, $100.

Income to be used in the care of Lot No. 3 in Section 9, Woodland cemetery.

Deposited in Cheshire County Savings Bank,
Book No. 16230, $100 00

GEORGE O. AND FRANK E. SHELLEY CEMETERY FUND, $100.

Income to be used in the care of Lot No. 3, Section 13, in Woodland cemetery.

Deposited in Cheshire County Savings Bank,
Book No. 16309, $100 00

ABBIE TOWNE CEMETERY FUND, $100.00.

Income to be used in the care of Lot No. 16, Section 4, Woodland Cemetery.

Deposited in Keene Savings Bank, Book No. 11824, $100 00

ANNIE H. WALLACE CEMETERY FUND, $100.00.

Income to be used in the care of the one-half of the Hubbard lot in Greenlawn Cemetery, where Mrs. Wallace is buried.

Deposited in Cheshire County Savings Bank, Book No. 16350, $100 00

LUTHER M. PARKER CEMETERY FUND, $100.00

Income to be used in the care of Lot No. 10, Section 2, Woodland cemetery.

Deposited in Cheshire County Savings Bank, Book No. 16509, $100 00

LAURA B. BEAL CEMETERY FUND, $150.00.

Income to be used in the care of the Burnap-Batcheller Lot No. 7-8, Section 12, Woodland Cemetery.

Deposited in Keene Savings Bank, Book No. 11848, $150 00

MARY ELIZABETH NIMS CEMETERY FUND, $100.00.

Income to be used in the care of the Chester Nims lot in Woodland Cemetery.

Deposited in Keene Savings Bank, Book No. 11930, $100 00

FRANCES WHITNEY FISHER CEMETERY FUND, $200.00.

Income to be used in the care of Lot No. 67 in Greenlawn Cemetery.

Deposited in Cheshire County Savings Bank, Book No. 16760, $200 00

FRANK C. PIKE CEMETERY FUND, $200.00.

Income to be used in the care of the Pike-Pearson-Favor lot in Woodland Cemetery.

Deposited in Cheshire County Savings Bank, Book No. 16785, $200 00

CAROLINE C. BOLSTER CEMETERY FUND, $100.00.

Income to be used in the care of the Almon Bolster Lot No. 166 in Greenlawn Cemetery.

Deposited in Keene Savings Bank, Book No. 12019, $100 00

JEROME E. WRIGHT CEMETERY FUND, $100.00.

Income to be used in the care of Lot No. 377 in Greenlawn Cemetery.

Deposited in Keene Savings Bank, Book No. 12038, $100 00

SARAH L. WOOD CEMETERY FUND, $150.00.

Income to be used in the care of the lot in Woodland Cemetery where she is buried.

Deposited in Keene Savings Bank, Book No. 12082, $150 00

EMMA C. BAILEY CEMETERY FUND, $100.00.

Income to be used in the care of the Stillman French lot in Woodland Cemetery.

Deposited in Cheshire County Savings Bank, Book No. 16944, $100 00

MARGARET CURRIER CEMETERY FUND, $200.00.

Income to be used in the care of Lot No. 455 in Greenlawn cemetery.

Deposited in Cheshire County Savings Bank, Book No. 16985, $200 00

LUCIUS L. ALLEN CEMETERY FUND, $100.00.

Income to be used in the care of Lot No. 11, Greenlawn Cemetery.

Deposited in Cheshire County Savings Bank, Book No. 17016, $100 00

MARIA H. KNIGHT CEMETERY FUND, $150.00.

Income to be used in the care of Lot No. 7, Section 15, Woodland Cemetery.

Deposited in Cheshire County Savings Bank, Book No. 17017, $150 00

DORR & FROST CEMETERY FUND, $100.00.

Income to be used in the care of Lot No. 30, Section 10, Woodland Cemetery.

Deposited in Keene Savings Bank, Book No. 12138, $100 00

PRISCILLA B. JONES CEMETERY FUND, $200.00.

Income to be used in the care of Lot No. 4, Section 8, Woodland Cemetery.

Deposited in Keene Savings Bank, Book No. 12141, $200 00

SEWALL F. RUGG CEMETERY FUND, $100.00.

Income to be used in the care of the Webster Lot No. 39, Section 12, Woodland Cemetery.

Deposited in Cheshire County Savings Bank, Book No. 17182, $100 00

LOUIS A. NIMS CEMETERY FUND, $150.00.

Income to be used in the care of his lot in Greenlawn Cemetery.

Deposited in Keene Savings Bank, Book No. 12235, $150 00

JOHN C. FAIRBROTHER CEMETERY FUND, $100.00

Income to be used in the care of the John and Martha Bennett cemetery lot in Greenlawn cemetery.

Deposited in Cheshire County Savings Bank, Book No. 17250, $100 00

ALICE WHEELER CEMETERY FUND, $200.00.

Income to be used in the care of the William P. Wheeler cemetery lot in Woodland Cemetery.

Deposited in Cheshire County Savings Bank, Book No. 17306, $200 00

FLORENCE REED JOHNSON CEMETERY FUND, $100.00.

Income to be used in the care of Lot No. 40, Section 4, Woodland Cemetery.

Deposited in Keene Savings Bank, Book No. 12349, $100 00

BAKER CEMETERY FUND, $100.00.

Income to be used in the care of Lot No. 137 in Greenlawn Cemetery.

Deposited in Keene Savings Bank, Book No. 12350, $100 00

GEORGE H. EAMES CEMETERY FUND, $200.00.

Income to be used in the care of the Eames Lot D in Sect. 11, Woodland ceemtery.

Deposited in Cheshire County Savings Bank, Book No. 17423, $200 00

ROBERT LEVERONI CEMETERY FUND, $200.00

Income to be used in the care of Lot No. 505, Woodland cemetery.

Deposited in Keene Savings Bank, Book No. 12397, $200 00

FRANK A. RUSSELL CEMETERY FUND, $100.00

Income to be used in the care of Lot No. 384, Greenlawn cemetery.

Deposited in Keene Savings Bank, Book No. 12510, $100 00

EVERARD C. WILLARD CEMETERY FUND, $100.00.

Income to be used in the care of the Atwood-Willard Cemetery lot in Woodland cemetery.

Deposited in Keene Savings Bank, Book No. 12511, $100 00

LIZZIE M. PIERCE CEMETERY FUND, $100.00.

Income to be used in the care of her cemetery lot.

Deposited in Keene Savings Bank, Book No. 12580, $100 00

ELLA M. NEWELL CEMETERY FUND, $100.00.

Income to be used in the care of the Cressy-Johnson Lot No. 316, Greenlawn cemetery.

Deposited in Cheshire County Savings Bank, Book No. 17722, $100 00

JAMES ANTHONY OLIVER CEMETERY FUND, $100.00.

Income to be used in the care of the lot in Greenlawn cemetery where James Anthony Oliver is buried.

Deposited in Keene Savings Bank, Book No. 12582, $100 00

DAVID CASS CEMETERY FUND, $150.00.

Income to be used in the care of Lot No. 126, N. E. Div., Woodland cemetery.

Deposited in Cheshire County Savings Bank, Book No. 17810, $150 00

EMILY I. STEARNS CEMETERY FUND, $100.00.

Income to be used in the care of the Arba T. Stearns lot in West cemetery.

Deposited in Keene Savings Bank, Book No. 12662, $100 00

LOVE C. JONES CEMETERY FUND, $200.00.

Income to be used in the care of the Petts and Baker Lot No. 34, Section 4, Woodland cemetery.

Deposited in Keene Savings Bank, Book No. 12674, $200 00

SARAH L. MANN CEMETERY FUND, $100.00.

Income to be used in the care of the Mann lot in Greenlawn cemetery.

Deposited in Keene Savings Bank, Book No. 12671, $100.00

WILLIAM L. COGGINS CEMETERY FUND, $100.00.

Income to be used in the care of the north half of Lot No. 370 in Greenlawn cemetery.

Deposited in Keene Savings Bank, Book No. 12672, $100 00

HARRY S. WOODWARD CEMETERY FUND, $150.00.

Income to be used in the care of Lot No. 8, Sect. 6, Woodland cemetery.

Deposited in Cheshire County Savings Bank, Book No. 17930, $150 00

ELLEN A. WOODWARD CEMETERYY FUNDS, $250.

Income of $150, for the care of the David Wilson Lot Sect. 16, Washington cemetery.

Deposited in Cheshire County Savings Bank, Book No. 17929, $150 00

Income of $100.00 for the care of the Solomon Woodward Lot Sect. 8, West cemetery.

Deposited in Cheshire County Savings Bank, Book No. 17929, $100 00

CHARLES L. AND WILLIAM L. GRIFFIN CEMETERY FUND, $200.00.

Income to be used in the care of lot in Woodland cemetery, where General and Mrs. S. G. Griffin are buried.

Deposited in Keene Savings Bank, Book No. 12824, $200 00

CASWELL I. HALE CEMETERY FUND, $100 00.

Income to be used in the care of Lot No. 107, Sect. 4, Woodland cemetery.

Deposited in Cheshire County Savings Bank, Book No. 18170, $100 00

GILMAN CAREY CEMETERY FUND, $100.00.

Income to be used in the care of Lot No. 52, Sect. 12, Woodland cemetery.

Deposited in Cheshire County Savings Bank, Book No. 18201, $100 00

MARY FOLLANSBEE CEMETERY FUND, $100.00.

Income to be used in the care of Lot No. 1050, Woodland cemetery.

Deposited in Keene Savings Bank, Book No. 12843, $100 00

ROSSIER CEMETERY FUND, $100.00.

Income to be used in the care of Lot No. 1040, Woodland cemetery.

Deposited in Keene Savings Bank, Book No. 12842, $100 00

PRENTICE W. CARLTON CEMETERY FUND, $100.00.

Income to be used in the care of Lot No. 1034, Woodland cemetery.

Deposited in Cheshire County Savings Bank, Book No. 18258, $100 00

FREDERIC A. FAULKNER CEMETERY FUND, $200.00.

Income to be used in the care of Lot No. 529, Woodland cemetery.

Deposited in Cheshire County Savings Bank, Book No. 18285, $200 00

GEORGE H. BRIDGMAN CEMETERY FUND, $200.00.

Income to be used in the care of Lot No. 273, Greenlawn cemetery.

Deposited in Keene Savings Bank, Book No. 12883, $200 00

MARIA CUMMINGS CEMETERY FUND, $200.00.

Income to be used in the care of Lot No. 12, Sect. 12, Woodland cemetery.

Deposited in Keene Savings Bank, Book No. 12884, $200 00

ALICE J. DAVIS CEMETERY FUND, $100.00.

Income to be used in the care of Lot No. 374, Greenlawn cemetery.

Deposited in Keene Savings Bank, Book No. 12890, $100 00

JOSIAH H. CARTER CEMETERY FUND, $100.00.

Income to be used in the care of Lot No. 29, Sect. 4, Woodland cemetery.

Deposited in Keene Savings Bank, Book No. 12907, $100 00

ASA S. AND CASSIUS M. WHITE CEMETERY FUND, $100.00.

Income to be used in the care of Lot No. 83, Sect. 3, Woodland cemetery.

Deposited in Keene Savings Bank, Book No. 12908, $100 00

MARY J. HENSHAW CEMETERY FUND, $100.00.

Income to be used in the care of the Henshaw-Morse Lot in Greenlawn cemetery.

Deposited in Keene Savings Bank, Book No. 12939, $100 00

LAURA E. MASON MEMORIAL CEMETERY FUND

The income thereof to be used in the improvement of the cemeteries of Keene.

Cheshire County Savings Bank, Book No. 19012, $5,362 36

JULIA FAY HYLAND CEMETERY FUND, $100.00.

Income to be used in the care of the Joseph M. Hyland lot in Woodland cemetery.

Deposited in Keene Savings Bank, Book No. 12996, $100 00

ELLEN M. KNOWLTON CEMETERY FUND, $100.00.

Income to be used in the care of Lot No. 14, Section 4, Woodland cemetery.

Deposited in Cheshire County Savings Bank, Book No. 18486, $100 00

LILLIAN COIT BURR CEMETERY FUND, $100.00.

Income to be used in the care of her lot in Greenlawn cemetery.

Deposited in Keene Savings Bank, Book No. 13039, $100 00

LAURA E. MASON CEMETERY FUND, $200.00.

Income to be used in the care of the Mason lot on Central Avenue, Greenlawn cemetery.

Deposited in Keene Savings Bank, Book No. 13069, $200 00

LITTLE-ISHAM CEMETERY FUND, $100.00.

Income to be used in the care of Lot No. 281 Central Avenue, Greenlawn cemetery.

Deposited in Cheshire County Savings Bank, Book No. 18801, $100 00

LEWIS ELLIS CEMETERY FUND, $100.00.

Income to be used in the care of the Lewis Ellis lot, No. 48 Pine Avenue, Woodland cemetery.

Deposited in Keene Savings Bank, Book No. 13154, $100 00

JOSEPH S. DOOLITTLE CEMETERY FUND, $200.00.

Income to be used in the care of Lot No. 414 in Woodland

Deposited in Keene Savings Bank, Book No. 13211, $200 00

NEHEMIAH HART CEMETERY FUND, $100.00.

Income to be used in the care of the Nehemiah Hart lot No. 7, West cemetery.

Deposited in Cheshire County Savings Bank, Book No. 19082, $100 00

CHANDLER W. CRESSEY CEMETERY FUND, $100.00.

Income to be used in the care of Lot No. 18, Section 11, Woodland cemetery.

Deposited in Keene Savings Bank, Book No. 13244, $100 00

DANIEL THOMPSON CEMETERY FUND, $100.00.

Income to be used in the care of Lot No. 4A, Woodland (W) cemetery.

Deposited in Cheshire County Savings Bank, Book No. 19133, $100 00

JOHN P. GAY CEMETERY FUND, $100.00.

Income to be used in the care of the John P. Gay lot in Greenlawn cemetery.

Deposited in Keene Savings Bank, Book No. 13369, $100 00

HARRY L. HOUGHTON CEMETERY FUND, $100.00.

Income to be used in the care of the Henry D. Houghton lot in West cemetery.

Deposited in Cheshire County Savings Bank, Book No. 19343, $100 00

CHARLES L. GOODWIN CEMETERY FUND, $100.00.

Income to be used in the care of the part owned by C. L. Goodwin in a Woodland cemetery lot.

Deposited in Keene Savings Bank, Book No. 13414, $100 00

CHARLES E. THOMAS CEMETERY FUND, $100.00.

Income to be used in the care of Lot No. 46, Woodland (E.) cemetery.

Deposited in Cheshire County Savings Bank, Book No. 19344, $100 00

EMMA J. WAKEFIELD CEMETERY FUND, $100.00.

Income to be used in the care of Lot No. 65, Section 3, Woodland cemetery.

Deposited in Keene Savings Bank, Book No. 13481, $100 00

CAROLINE A. CARR CEMETERY FUND, $100.00.

Income to be used in the care of Lot No. 23, Section 1, Woodland cemetery.

Deposited in Keene Savings Bank, Book No. 13496, $100 00

HERBERT A. AND ALVIN W. DAVIS CEMETERY FUND, $100.00.

Income to be used in the care of the Davis Lot, Sect. 13, Woodland Cemetery.

Deposited in Keene Savings Bank, Book No. 13580, $100 00

ALBERT W. GREEN CEMETERY FUND, $200.

Income to be used in the care of Lot. No. 190, South Avenue, Greenlawn Cemetery.

Deposited in Keene Savings Bank, Book No. 13693, $200 00

ADDIE E. THOMAS CEMETERY FUND, $100.

Income to be used in the care of Lot No. 27, Greenlawn Cemetery.

Deposited in Keene Savings Bank, Book No. 13694, $100 00

EMMA F. LOW CEMETERY FUND, $200.

Income to be used in the care of the Pike and Sawyer lot in Greenlawn Cemetery.

Deposited in Keene Savings Bank, Book No. 13692, $200 00

WILLIE A. DODGE CEMETERY FUND, $100.

Income to be used in the care of the Dodge Lot in Greenlawn Cemetery.

Deposited in Cheshire County Savings Bank, Book No. 19983, $100 00

GUSTAF WALSTROM CEMETERY FUND, $100.

Income to be used in the care of Lot No. 410, N. E. Div., Woodland Cemetery.

Deposited in Cheshire County Savings Bank, Book No. 19982, $100 00

MURRAY J. BLISS CEMETERY FUND, $200.

Income to be used in the care of Lot No. 652 in Woodland Cemetery.

Deposited in Keene Savings Bank, Book No. 13797, $200 00

JAMES F. DODGE CEMETERY FUND, $100.

Income to be used in the care of the Dodge lot in Woodland Cemetery.

Deposited in Cheshire County Savings Bank, Book No. 19981, $100 00

JENNIE L. ELLIS CEMETERY FUND, $100.

Income to be used in the care of Gurler lot in West Cemetery.

Deposited in Cheshire County Savings Bank, Book No. 20040, $100 00

PHOEBE LISCORD CEMETERY FUND, $100.

Income to be used in the care of Lot No. 510, Greenlawn Cemetery.

Deposited in Cheshire County Savings Bank, Book No. 20041, $100 00

THERON HAYWARD CEMETERY FUND, $100.

Income to be used in the care of Lot No. 82, Greenlawn Cemetery.

Deposited in Keene Savings Bank, Book No. 13843, $100 00

HOWLAND-SMITH CEMETERY FUND, $300.00.

Income to be used in the care of Lot No. 87, Sect. 3, Woodland Cemetery.

Deposited in Cheshire County Savings Bank, Book No. 20160, $300 00

WHITNEY-RUSSELL CEMETERY FUND, $100.

Income to be used in the care of Lot F, Sect. 10, Woodland Cemetery.

Deposited in Cheshire County Savings Bank, Book No. 20161, $100 00

JAMES A. TOOF CEMETERY FUND, $200.

Income to be used in the care of Lot No. 1051, Woodland Cemetery.

Deposited in Keene Savings Bank, Book No. 13891, $200 00

MARTHA R. FAULKNER CEMETERY FUND, $250.

Income to be used in the care of Lot in Greenlawn Cemetery, where Francis Child Faulkner is buried.

Deposited in Keene Savings Bank, Book No. 13892, $250 00

CLARA E. COLE CEMETERY FUND, $100.

Income to be used in the care of Lot No. 22, Sect. 8, Woodland Cemetery.

Deposited in Cheshire County Savings Bank, Book No. 20162, $100 00

GEORGE L. AND SUSAN C. ELLIS CEMETERY FUND, $100.

Income to be used in the care of Lot No. 80, Washington Cemetery.

Deposited in Cheshire County Savings Bank, Book No. 20019, $100 00

WIGGETT-READ-ALLEN CEMETERY FUND, $100.

Income to be used in the care of Lot No. 453, Woodland Cemetery.

Deposited in Cheshire County Savings Bank, Book No. 20263, $100 00

NETTIE M. WALDO CEMETERY FUND, $100.

Income to be used in the care of Lot No. 59, Sect. 12, Woodland Cemetery.

Deposited in Cheshire County Savings Bank, Book No. 20265, $100 00

LUELLA M. SAWYER CEMETERY FUND, $100.

Income to be used in the care of Lot No. 164, Woodland Cemetery.

Deposited in Cheshire County Savings Bank, Book No. 20266, $100 00

HARRIET R. EMMONS CEMETERY FUND, $200.

Income to be used in the care of the Luther P. Alden and the Mrs. Joseph F. Emmons Cemetery Lots, Woodland Cemetery.

Deposited in Cheshire County Savings Bank, Book No. 20264, $200 00

CARRIE R. HUTCHINS HILL CEMETERY FUNDS, $500.

Income on three hundred dollars to be used in the care of the Benjamin Dorr Hutchins lot in Woodland Cemetery.

Deposited in Keene Savings Bank, Book No. 13975, $300 00

Income on two hundred dollars to be used in the care of the Jason French lot in Woodland Cemetery.

Deposited in Keene Savings Bank, Book No. 13976, $200 00

$500 00

ALICE M. HART CEMETERY FUND, $100.

Income to be used in the care of the Hart lot in Greenlawn Cemetery.

Deposited in Cheshire County Savings Bank, Book No. 20354, $100 00

MARCUS V. DAMON CEMETERY FUND, $100.

Income to be used in the care of Lot No. 375, Woodland Cemetery.

Deposited in Cheshire County Savings Bank, Book No. 20431, $100 00

FRANK E. BAKER CEMETERY FUND, $200.

Income to be used in the care of Lot No. 152, Greenlawn Cemetery.

Deposited in Cheshire County Savings Bank, Book No. 20432, $200 00

KNAPP-PETERS CEMETERY FUND, $100.

Income to be used in the care of Lot No. 258, Woodland Cemetery.

Deposited in Keene Savings Bank, Book No. 14055, $100 00

CARRIE M. NIMS CEMETERY FUND, $200.

Income to be used in the care of Lot No. 36, Greenlawn Cemetery.

Deposited in Keene Savings Bank, Book No. 14054, $200 00

HENRY A. WOODBURY CEMETERY FUND, $100.

Income to be used in the care of Lot No. 49, Woodland Cemetery.

Deposited in Keene Savings Bank, Book No. 14092, $100 00

WARREN ABBOTT CEMETERY FUND, $100.

Income to be used in the care of Lot No. 195, Greenlawn Cemetery.

Deposited in Keene Savings Bank, Book No. 14091, $100 00

JAMES W. DODGE CEMETERY FUND, $500.

Income to be used in the care of Lot No. 46, Sect. 1; and Lot No. 29, Sect. 5, Woodland Cemetery.

The balance, if any, to be used for general improvement and adornment of said cemetery.

Deposited in Keene Savings Bank Book No. 14099, $500 00

FLAVEL BEAL CEMETERY FUND, $200.

Income to be used in the care of the Flavel Beal lot in Greenlawn Cemetery.

Deposited in Keene Savings Bank, Book No. 14118, $200 00

cemetery.

ELIZABETH WRIGHT CEMETERY FUND, $500

Income only to be used in the care of Lots No. 25 and 26, Sect. 5, Woodland Cemetery.

Deposited in Cheshire County Savings Bank, Book No. 20819, $500 00

CLEMENT J. WOODWARD CEMETERY FUND, $300.

Income only to be used in the care of the Clement J. Woodward Lot in Woodland Cemetery.

Deposited in Cheshire County Savings Bank, Book No. 20820, $300 00

WILLIAM H. PIERCE CEMETERY FUND, $100.

Income only to be used in the care of Lot No. 96 Greenlawn Cemetery upon the half owned by said Pierce.

Deposited in Cheshire County Savings Bank, Book No. 20867, $100 00

KATE LANMON NIMS BENTON CEMETERY FUND, $100.

Accumulated income only to be used for care and maintenance of monuments on Lot No. 25, Sect. 1, Woodland Cemetery. When the accumulated income shall amount to one hundred fifty dollars, the income thereafter may be used in the care of said lot, or other lots in said Cemetery, while said accumulated income continues to equal $150.

Deposited in Cheshire County Savings Bank, Book No. 20868, $100 00

MILTON BLAKE CEMETERY FUND, $100.

Income only to be used in the care of the Milton Blake lot in Woodland Cemetery.

Deposited in Keene Savings Bank, Book No. 14247, $100 00

CLARISSA A. KENDALL CEMETERY FUND, $100.

Income only to be used in the care of the Clarissa A. Kendall lot in Woodland Cemetery.

Deposited in Keene Savings Bank, Book No. 14294, $100 00

EPHRAIM FOSTER CEMETERY FUND, $100.

Income only to be used in the care of Lot No. 8, Sect. 5, Woodland Cemetery.

Deposited in Keene Savings Bank, Book No. 14303, $100 00

LUCY R. WILLARD CEMETERY FUND, $200.

Income only to be used in the care of Lot No. 21, Sect. 9, Woodland Cemetery.

Deposited in Cheshire County Savings Bank, Book No. 21029, $200 00

MABEL B. DICKSON CEMETERY FUND, $100.

Income only to be used in the care of Lot No. 543, Greenlawn Cemetery.

Deposited in Cheshire County Savings Bank, Book No. 21030, $100 00

EDWARDS-WHITE CEMETERY FUND, $150.

Income only to be used in the care of Lots No. 357-8, Woodland Cemetery.

Deposited in Cheshire County Savings Bank, Book No. 21031, $150 00

EMMA A. MAYNARD CEMETERY FUND, $200.

Income only to be used in the care of Lots No. 105-6, Greenlawn Cemetery.

Deposited in Keene Savings Bank, Book No. 14412, $200 00

FLORENCE M. HYDE CEMETERY FUND, $100.

Income to be used in care of Single Lot No. 115 in Woodland Cemetery and if any remainder over, in the care of the grave of her son, Walter N. Wilbur, next beyond.

Deposited in Cheshire County Savings Bank, Book No. 21157, $100 00

EDWIN E. BAGLEY CEMETERY FUND, $100.

Income only to be used in the care of Lot No. 368 in Greenlawn Cemetery.

Deposited in Cheshire County Savings Bank, Book No. 21158, $100 00

JAMES H. O'BRIEN CEMETERY FUND, $100.

Income only to be used in the care of Lot No. 669 in Woodland Cemetery.

Deposited in Cheshire County Savings Bank, Book No. 21159, $100 00

VIRGIL A. WRIGHT CEMETERY FUND, $100.

Income only to be used in care of Lot No. 90 in Greenlawn Cemetery.

Deposited in Cheshire County Savings Bank, Book No. 21160, $100 00

HARRY N. ALDRICH CEMETERY FUND, $150.

Income only to be used in care of Lot No. 184 in Greenlawn Cemetery.

Deposited in Cheshire County Savings Bank, Book No. 21161, $150 00

HERMAN W. FARWELL CEMETERY FUND, $200.

Income only to be used in the care of Lot No. 425, in the N. E. Div. Woodland Cemetery.

Deposited in Keene Savings Bank, Book No. 14651, $200 00

ELLA A. DORT CEMETERY FUND, $200.

Income only to be used in the care of her Lot in Greenlawn Cemetery.

Deposited in Keene Savings Bank, Book No. 14735, $200 00

GEORGE W. SARGENT CEMETERY FUND, $200.

Income only to be used in the care of the George W. Sargent Lot in Woodland Cemetery.

Deposited in Keene Savings Bank, Book No. 14736, $200 00

CHARLES A. JONES BAND FUND, $1,000.

Income only to be paid to any organized band in Keene for its general purposes and expenses.

Deposited in Cheshire County Savings Bank, Book No. 21282, $1,000 00

ANNIE M. GOODRICH CEMETERY FUND, $100.

Income only to be used in the care of the John Milton Lot No. 407 in Greenlawn Cemetery.

Deposited in Keene Savings Bank, Book No. 14816, $100 00

JOHN A. ROMANS CEMETERY FUND $100.

Income only to be used in the care of the John A. Romans Lot in Greenlawn Cemetery.

Deposited in Cheshire County Savings Bank, Book No. 21523, $100 00

FREDERICK B. PIERCE CEMETERY FUND

Income only to be used in the care of Lot No. 605, Woodland Cemetery.

Deposited in Cheshire County Savings Bank Book No. 21599, $200 00

SCHEDULE OF TRUST FUNDS

CEMETERY TRUST FUNDS INVESTED BY THE CITY

Hibbard legacy,	$1,000 00
Charles S. Faulkner legacy,	2,500 00
Russell fund,	268 05
Gates fund,	89 35
Whitney fund,	89 35
Lewis J. Colony fund,	754 12
Towns fund,	89 35
Ingersoll fund,	446 76
Fletcher fund,	267 00
Bowker fund,	268 05
Keyes fund,	89 00
Nims fund,	75 41
Packard fund,	267 50
Woodbury fund,	300 00
Thurston-Stowell fund,	150 00
Justus Perry fund,	100 00
Elizabeth E. Keyes fund,	100 00
Horatio Kimball fund,	200 00
Ann D. Heald fund,	100 00
Lydia C. Nichols fund,	100 00
John A. Wright fund,	200 00
Elizabeth Hosking Nims fund,	100 00
Foster fund,	100 00
Searle fund,	100 00
Bingham heirs fund,	100 00
John M. Blake fund,	100 00
Austin E. Howard fund,	100 00
Albert Godfrey fund,	100 00
Holbrook fund,	400 00
Silas M. Dinsmoor fund,	100 00

Gertrude E. R. Gates fund,	100 00
Mary Elizabeth Ellis fund,	100 00
Sarah J. Drummer fund,	100 00
Mary J. Flint fund,	200 00
Ball fund,	400 00
Rosetta P. Hudson fund,	100 00
Francis H. Devine fund,	100 00
Lucretia O. Fisher fund,	200 00
George H. Nims fund,	200 00
Wellman-Irish fund,	100 00
Harriet I. Buckminster fund,	100 00
Bunting fund,	100 00
Mary E. Scott fund,	100 00
Frank K. Jewett fund,	100 00
Elbridge Kingsbury fund,	100 00
Augusta Bidwell fund,	100 00
George L. Whitney fund,	100 00
Witham fund,	100 00
Albert A. Woodward fund,	100 00
Frederic I. Moore fund,	100 00
Ellery E. Rugg fund,	100 00
Frank A. Rugg fund,	100 00
Charles O. Briggs fund,	100 00
Joel Howe fund,	100 00
Spalter fund,	200 00
John E. Holman fund,	100 00
Jane Alexander fund,	100 00
Harriet M. Phillips fund,	150 00
Julia A. Colburn fund,	300 00
Mary I. Buffum fund,	200 00
George F. Sanborn fund,	100 00
William E. Jaquith fund,	100 00
Christian Pressler fund,	200 00
Stephen K. Stone fund,	100 00
Joseph B. Abbott fund,	100 00
Emily S. Kingsbury fund,	100 00

Lucretia J. Tilton fund,	1,000 00
Anna M. C. Morse fund,	500 00
Madison Fairbanks fund,	100 00
Chester Allen fund,	100 00
Warren J. Lovejoy fund,	100 00
J. Louisa Wyman fund,	100 00
Obed G. Dort fund,	200 00
Stella E. Leach fund,	100 00
Mrs. Edwin M. White fund,	100 00
Mary H. A. Hurd fund,	100 00
Elmeda L. Putnam fund,	100 00
Fanny M. Clark fund,	100 00
Jeanette D. Roberts fund,	100 00
Horace L. Goodnow fund,	150 00
Miranda M. Wells fund,	100 00
Anne M. Brown fund,	100 00
Ann Louisa Burt fund,	1,500 00
Lucy A. Thatcher fund,	100 00
Ansil A. Morse fund,	100 00
Justus Fisher fund,	100 00
Aretus F. Gardner fund,	100 00
Willard I. Bishop fund,	100 00
Warren B. Fitch fund,	100 00
Mary E. Starkey fund,	100 00
Cora Walsh fund,	100 00
Don H. Woodward fund,	100 00
Charles L. Russell fund,	300 00
Phineas Handerson fund,	250 00
Wealthy A. Parker fund,	100 00
Elliot fund,	200 00
French, Willard and Jones fund,	200 00
William Willard fund,	100 00
Esther D. Perry fund,	100 00
Osmore A. Bingham fund,	100 00
Thatcher and Hunt fund,	150 00
Hattie M. Hodskins fund,	100 00

Rhobe M. Tottingham fund,	100 00
Emma A. Johnson fund,	100 00
William H. H. Beal fund,	100 00
Wealthea T. Williams fund,	100 00
Mrs. Joseph F. Perry fund,	100 00
Eugene F. Wood fund,	100 00
Norris G. Gurnsey fund,	200 00
Royal H. Porter fund,	100 00
Aurelia A. Willard fund,	100 00
George H. Mead fund,	100 00
Katharine Fiske Leverett fund,	100 00
Mary M. Cooke fund,	100 00
Harriet S. Giffin fund,	100 00
Benjamin F. Sawyer fund,	100 00
Charles A. and Warren P. Chapin fund,	100 00
Maria A. Giffin fund,	500 00
George W. Porter fund,	200 00
Jennie E. Burke fund,	100 00
John D. Proctor fund,	100 00
Julia A. Crosier fund,	100 00
Munro and Fraser fund,	100 00
Maria A. Howes fund,	100 00
Gerould fund,	200 00
Willard M. Brown fund,	100 00
Abbie Towne fund,	100 00
Rufus S. Graves fund,	200 00
Edwin S. Foster fund,	100 00
N. Marietta Chapman fund,	100 00
Joseph Wright fund,	100 00
Jones fund,	150 00
George L. Burdett fund,	200 00
Nancy S. Fadish fund,	100 00
Boyd fund,	100 00
Elizabeth R. McCollester fund,	100 00
Mary E. Chamberlain fund,	100 00
Camille Gonyou fund,	400 00

Gardner C. Hill fund,	300 00
Glazier fund,	100 00
Hosea Foster fund,	100 00
J. W. Barstow fund,	150 00
Martha A. Newcomb fund,	100 00
Zebina and Rebecca Newell fund,	100 00
John Bixby fund,	100 00
Herbert B. Viall fund,	200 00
Eklund fund,	100 00
Elizabeth Harvey Blake fund,	190 00
Charles G. Wilder fund,	100 00
Frances A. Sheldon fund,	100 00
Gertrude E. Cowles fund,	100 00
John E. Kenney fund,	135 00
John R. Wright fund,	100 00
C. L. Roy fund,	100 00
Benjamin F. Wheeler fund,	100 00
Wilbur F. Chandler fund,	100 00
Alma W. Fisher fund,	400 00
Frederick A. Bowen fund,	100 00
Elisha Ayer fund,	100 00
Irvin C. White fund,	200 00
Everetta C. Taft fund,	100 00
Peter Connor fund,	200 00
Lauretta M. Boies fund,	200 00
Sarah H. T. Joslin fund,	100 00
Franklin H. Fay fund,	100 00
Mary E. Austin fund,	200 00
Elizabeth M. Beverstock fund,	200 00
Aaron Hall fund,	100 00
Franklin Wadsworth fund,	100 00
Ralph E. Whitney fund,	100 00
Emma E. P. Holland fund,	200 00
William H. Preckle fund,	100 00
Benjamin F. Allen fund,	300 00
Josiah L. Seward fund,	100 00

Linn E. Drummer fund,	100 00
Luretta M. Bedaw fund,	100 00
Hollis Taft fund,	100 00
Asa Cole fund,	200 00
Albert Kingsbury fund,	100 00
George H. Tilden fund,	100 00
Jude S. Sargent fund,	100 00
John and Flora P. Ruffle fund,	100 00
Charles W. Heaton fund,	200 00
Charles H. Nye fund,	100 00
James H. Bissell fund,	100 00
Kendall C. Scott fund,	100 00
Charles H. Stone fund,	200 00
Mary J. Willson fund,	100 00
J. Whitney Buckminister fund,	200 00
Graves and Jackson fund,	100 00
Charles P. Pitcher fund,	100 00
Isabella B. Merrill fund,	100 00
Albert W. Spaulding fund,	100 00
Anna J. Whitney Marsh fund,	200 00
Grace I. Darling fund,	100 00
Joseph S. Dacota fund,	50 00
Robertson-Beverstock fund,	100 00
Flora M. Pitcher fund,	200 00
Martin-Rix fund,	100 00
George W. Barnes fund,	100 00
Madella Byam Fowler fund,	100 00
Franklin D. Knapp fund,	100 00
Daniel W. Brooks fund,	100 00
Gerould E. Fay fund,	100 00
Frederic S. Crossfield fund,	100 00
Sarah Gordon fund,	200 00
Grace W. Patch fund,	200 00
Manley McClure fund,	100 00
Calvin H. Ellis fund,	200 00
Estella R. Belliveau fund,	100 00

Gratia S. Reed fund,	100 00
Ralph J. Holt fund,	100 00
Rebecca T. Wilder fund,	100 00
L. S. Lord fund,	200 00
F. S. Wheeler fund,	100 00
Lora Stratton fund,	100 00
Henry Griffith fund,	100 00
Semira S. Cole fund,	100 00
Edward Cole Aldrich fund,	100 00
Warden fund,	100 00
Israel A. Loveland fund,	100 00
Gertrude M. Starkweather fund,	100 00
Carter-Jones fund,	100 00
Beckley-Corey fund,	100 00
James G. Harvey fund,	100 00
Harriet C. Cone fund,	100 00
Henry W. Hall fund,	100 00
Francis Read fund,	100 00
William H. Hurd fund,	100 00
Ernest L. Stanford fund,	200 00
Milan H. Johnson fund,	100 00
Elmer A. Underwood fund,	100 00
Ebenezer S. Stearns fund,	100 00
Frank C. Aiken fund,	100 00
Herbert Pond fund,	1,000 00
Charles Kingsbury fund,	100 00
Edward Joslin fund,	500 00
John Symonds fund,	500 00
Austin A. Ellis fund,	100 00
Thomas B. Fish fund,	100 00
Sylvanus A. Morse fund,	100 00
William P. Carleton fund,	100 00
Nims-Houghton fund,	100 00
Tenney & Baker fund,	100 00
Amos Bancroft fund,	100 00
Mrs. Henry E. Wright fund,	100 00

William A. Clifford fund,	100 00
Elwin E. Gilbert fund,	200 00
Cyrus-Piper fund,	100 00
Cook-Harrington fund,	200 00
C. A. Hyland fund,	200 00
Calista Phillips fund,	100 00
D. W. Barker fund,	100 00
J. H. Spencer fund,	100 00
Olin N. Wardwell fund,	100 00
Leon E. Wardwell fund,	100 00
Martha C. Howes fund,	100 00
L. Irene Turner fund,	100 00
G. O. and F. E. Shelley fund,	100 00
Jennie E. Ball fund,	250 00
Walter J. Wheeler fund,	100 00
George Burnap fund,	100 00
Mary E. Watkins fund,	100 00
Asahel Nims fund,	100 00
C. S. Blodgett fund,	100 00
Addison L. Parker fund,	100 00
Mortimer W. Bond fund,	100 00
Rachel C. Woodward fund,	100 00
Mary E. S. Beckwith fund,	100 00
Charles H. White fund,	100 00
Charles H. Holton fund,	100 00
Abram and David Goozey fund,	100 00
Louis M. Richards fund,	100 00
William H. Coy fund,	100 00
Hall-Joslin fund,	100 00
Albert Webster Howe fund,	500 00
Nettie E. Davis fund,	100 00
Mary E. Ellis fund,	200 00
Ellen S. Heaton fund,	100 00
Augusta J. Webster fund,	100 00
Stephen Grant fund,	100 00
Elijah Blake fund,	100 00

Charles C. Buffum fund,	100 00
Mary R. Hall Library fund,	500 00
Mary R. Hall Charitable fund,	3,000 00
William H. Prentiss fund,	500 00
Robert B. Munsell fund,	100 00
Christina L. Fred fund,	100 00
Willard R. Hale fund,	100 00
Maynard-Heath fund,	100 00
Hattie A. Boyce fund,	200 00
Olive N. Martin fund,	200 00
Susan E. Wright fund,	100 00
Mary J. Barlow fund,	100 00
Walter C. Fassett fund,	100 00
Charles H. White fund,	100 00
Abbie Towne fund,	100 00
Annie H. Wallace fund,	100 00
Luther M. Parker fund,	100 00
Laura B. Beal fund,	150 00
Mary Elizabeth Nims fund,	100 00
Frances Whitney Fisher fund,	200 00
Frank C. Pike fund,	200 00
Caroline C. Bolster fund,	100 00
Jerome E. Wright fund,	100 00
Sarah L. Wood fund,	150 00
Emma C. Bailey fund,	100 00
Margaret Currier fund,	200 00
Lucius L. Allen fund,	100 00
Maria H. Knight fund,	150 00
Dorr and Frost fund,	100 00
Priscilla B. Jones fund,	200 00
Sewall F. Rugg fund,	100 00
Louis A. Nims fund,	150 00
John C. Fairbrother fund,	100 00
Alice Wheeler fund,	200 00
Florence R. Johnson fund,	100 00
Baker fund,	100 00

Harvey Phillips fund,	100 00
Ellen Lang fund,	200 00
Tryphena R. Gustine fund,	200 00
Gordis D. Harris fund,	200 00
Adams, Perkins and Hayward fund,	300 00
Taft and Tyler fund,	100 00
Biall W. Willard fund,	200 00
Elisha W. Willard fund,	100 00
Ann C. Nims fund,	100 00
George H. Eames fund,	200 00
Robert Leveroni fund,	200 00
Frank A. Russell fund,	100 00
Everard C. Willard fund,	100 00
Lizzie M. Pierce fund,	100 00
Ella M. Newell fund,	100 00
James Anthony Oliver fund,	100 00
David Cass fund,	150 00
Emily I. Stearns fund,	100 00
Love C. Jones fund,	200 00
Sarah L. Mann fund,	100 00
William L. Coggins fund,	100 00
Harry S. Woodward fund,	150 00
Ellen A. Woodward funds,	250 00
Griffin fund,	200 00
Caswell I. Hale fund,	100 00
Gilman Carey fund,	100 00
Mary Follansbee fund,	100 00
Rossier fund,	100 00
Prentice W. Carlton fund,	100 00
Frederic A. Faulkner fund,	200 00
George H. Bridgman fund,	200 00
Maria Cummings fund,	200 00
Alice J. Davis fund,	100 00
Josiah H. Carter fund,	100 00
Asa S. & C. M. White fund,	100 00
Mary J. Henshaw fund,	100 00

Julia Fay Hyland fund,	100 00
Ellen M. Knowlton fund,	100 00
Lillian Coit Burr fund,	100 00
Laura E .Mason fund,	200 00
Little-Isham fund,	100 00
Lewis Ellis fund,	100 00
Joseph S. Doolittle fund,	200 00
Nehemiah Hart fund,	100 00
Chandler W. Cressey fund,	100 00
Daniel Thompson fund,	100 00
John P. Gay fund,	100 00
Harry L. Houghton fund,	100 00
Charles L. Goodwin fund,	100 00
Charles E. Thomas fund,	100 00
Emma J. Wakefield fund,	100 00
Caroline A. Carr fund,	100 00
Laura E. Mason Memorial fund,	5,362 36
Herbert A. and Alvin W. Davis fund,	100 00
Albert W. Green fund,	200 00
Addie E. Thomas fund,	100 00
Emma F. Low fund,	200 00
Willie A. Dodge fund,	100 00
Gustaf Walstrom fund,	100 00
Murray J. Bliss fund,	200 00
James F. Dodge fund,	100 00
Jennie L. Ellis fund,	100 00
Phoebe Liscord fund,	100 00
Theron Hayward fund,	100 00
Howland-Smith fund,	300 00
Whitney-Russell fund,	100 00
James A. Toof fund,	200 00
Martha Faulkner fund,	250 00
Clara E. Cole fund,	100 00
George L. & Susan C. Ellis fund,	100 00
Wiggett-Read-Allan fund,	100 00

Nettie M. Waldo fund,	100 00
Luella M. Sawyer fund,	100 00
Harriet R. Emmons fund,	200 00
Carrie R. Hill funds,	500 00
Alice M. Hart fund,	100 00
Marcus V. Damon fund,	100 00
Joseph E. Griffith addition to Henry Griffith fund,	100 00
Frank E. Baker fund,	200 00
Knapp-Peters fund,	100 00
Carrie M. Nims fund,	200 00
James W. Dodge fund,	500 00
Flavel Beal fund,	200 00
Henry A. Woodburn fund,	100 00
Warren Abbott fund,	100 00

CEMETERY FUNDS FOR INVESTMENT

Paid Trustees of Trust Funds:

Elizabeth Wright fund,	500 00
C. J. Woodward fund,	300 00
William H. Pierce fund,	100 00
Kate L. N. Benton fund,	100 00
Milton Blake fund,	100 00
Clarissa A. Kendall fund,	100 00
Ephraim Foster fund,	100 00
Lucy R. Willard fund,	200 00
Mabel D. Dickson fund,	100 00
Edwards-White fund,	150 00
Emma A. Maynard fund,	200 00
Edwin E. Bagley fund,	100 00
Florence M. Hyde fund,	100 00
Harry N. Aldrich fund,	150 00
James H. O'Brien fund,	100 00
Virgil A. Wright fund,	100 00
Herman W. Farwell fund,	200 00
George W. Sargent fund,	200 00

Ella A. Dort fund,	200 00
Annie M. Goodrich fund,	100 00
John A. Romans fund,	100 00
Frederick B. Pierce fund,	200 00

OTHER TRUST FUNDS INVESTED BY THE CITY

Simmons, Eastburn and Morse Funds, (Charitable),	$1,980 35	
Minister fund,	4,698 11	
Firemen's Relief Fund,	1,660 77	
Ingersoll Library Fund,	893 52	
Ladies Park fund,	893 52	
Thayer and Chapin fund (Library),	5,000 00	
Police Benevolent fund,	1,895 47	
George A. Wheelock Forestry Fund,	5,000 00	
Mary R. Hall Charitable fund,	3,000 00	
Mary R. Hall Library Fund,	500 00	
Maria Wakefield Osborne fund (Library),	100 00	
Maria A. Giffin, hospital,	1,011 94	
		$26,633 68

TRUST FUNDS INVESTED BY THE TRUSTEES OF KEENE PUBLIC LIBRARY

Julia B. Thayer fund,	$10,000 00

EXTRACT FROM WILL OF JULIA B. THAYER

"I give and bequeath to the trustees of the Thayer Library building at Keene, New Hampshire, the sum of ten thousand dollars, the income thereof to be used by said trustees for the maintenance of said library or for the care and maintenance of said library building as said trustees shall in their discretion deem best."

TRUST FUNDS IN HANDS OF THE CITY OF KEENE FOR A PUBLIC LIBRARY BUILDING OR FOR FURNISHING THE SAME

Henry O. Coolidge fund,	$23,556 63	
John Symonds fund, (see further trustee's report),	13,938 78	
		$37,495 41

See 17th Annual Report, pages 28-31; and 29th Annual Report, pages 59, 60. See also Chapter 292, Laws of 1909.

JOHN A. DRUMMER BEQUEST

The John A. Drummer Charitable fund comprises 135 acres of pasture and woodland, accepted in trust by the city councils, April 1, 1920, the income to be divided among the poor of Keene the same as the income from the Simmons, Eastburn and Morse funds are divided. Under the care and direction of the Park Commissioner and Board of Mayor and Aldermen.

SECURITIES IN WHICH TRUST FUNDS ARE INVESTED

LIBRARY BOOK FUNDS

Thayer and Chapin fund, city of New Bedford, Mass., bond,	$5,000 00
Mary R. Hall fund, Victory Loan bonds,	500 00
Ingersoll fund, Cheshire County Savings Bank, book No. 1451,	893 52
Maria Wakefield Osborne fund, Cheshire County Savings Bank, book No. 5488,	100 00

CHARITABLE AND IMPROVEMENT FUNDS

Simmons, Eastburn and Morse fund, Keene Savings Bank, book No. 2053,	$980 35
Simmons, Eastburn and Morse fund, Cheshire County Savings Bank, book No. 3539,	1,000 00

Minister fund, Keene Savings Bank, book No. 2008,		3,421 73
Minister fund, Cheshire County Savings Bank, book No. 3538,		1,276 38
Firemen's Relief fund, Keene Savings Bank, book No. 1951,		1,660 77
Police Benevolent fund, Keene Savings Bank, book No. 1872,		1,895 47
Ingersoll Ladies' Wildwood Park fund, Cheshire County Savings Bank, book No. 1455,		893 52
Mary R. Hall Charitable fund, town of Amesbury, Mass., bond,		3,000 00
George Alexander Wheelock Forestry fund, Chicago, Burlington and Quincy, and Northern Pacific Great Northern bonds, 4 per cent,		5,000 00
Marie A. Giffin Elliot City Hospital fund,		
Cheshire County Savings Bank, Book No. 20603,	$1,000 00	
Keene Savings Bank, book No. 7409,	11 94	
		$1,011 94
Charles A. Jones Band Fund, Cheshire County Savings Bank, Book No. 21282,		$1,000 00

TRUST FUNDS IN HANDS OF TRUSTEES

Total Cemetery Funds,	$70,641 30
Other Funds,	27,633 68
Coolidge Fund,	23,556 63
Total December 1, 1927,	$121,831 61
John Symonds Fund, City Treasurer, Trustee,	13,938 78
Total Trust Funds, under municipal care,	$135,770 39

REPORT OF TRUSTEES OF TRUST FUNDS

To the Auditor of the City of Keene:

The Board of Trustees of Trust Funds submit the following report of the receipts and expenditures for the year ending December 1st, 1928.

A detailed statement of the securities held by them on December 1st, 1928 and the particular Trust to which they belong, appears on other pages of this report.

Respectfully submitted,
W. R. PORTER,
W. L. MASON,
Trustees.

RECEIPT

Clement J. Woodward Fund,	$300 00
Elizabeth Wright Fund,	500 00
Wesley H. Wheeler Fund, Liberty Bonds sold,	100 00
Elmer A. Underwood Fund, Liberty Bonds sold,	100 00
Ebenezer S. Stearns Fund, Liberty Bonds sold,	100 00
Ernest L. Stanford Fund, Liberty Bonds sold,	200 00
William H. Pierce Fund,	100 00
Kate L. Nims Benton Fund,	100 00
Milton Blake Fund,	100 00
Clarissa A. Kendall Fund,	100 00
Ephraim Foster Fund,	100 00
Lucy R. Willard Fund,	200 00
Mabel D. Dickson Fund,	100 00
Edwards-White Fund,	150 00

Emma A. Maynard Fund,	200 00	
Florence M. Hyde Fund,	100 00	
Edwin E. Bagley Fund,	100 00	
James H. O'Brien Fund,	100 00	
Virgil A. Wright Fund,	100 00	
Harry N. Aldrich Fund,	150 00	
Herman W. Farwell Fund,	200 00	
George W. Sargent Fund,	200 00	
Ella A. Dort Fund,	200 00	
Charles A. Jones Band Fund,	1,000 00	
Anne Goodrich Fund,	100 00	
John A. Romans Fund,	100 00	
Witham Fund Liberty Bonds sold,	100 00	
Frederick B. Pierce Fund,	200 00	
Henry E. Wright Fund Lib. Bonds sold,	100 00	
Interest Simmons & Eastburn Charitable Fund,	85 09	
Maria A. Giffin Hospital Fund,	41 69	
Interest Ingersoll Ladies Park Fund,	40 62	
Interest Ingersoll Library Fund,	40 62	
Interest Mary R. Hall Library Fund,	22 74	
Interest Mary R. Hall Charitable Fund,	127 50	
Interest George A. Wheelock Forestry Fund,	309 10	
Interest Maria W. Osborn Library Fund,	4 54	
Interest H. O. Coolidge Library Fund,	160 00	
Interest Lucretia Tilton Cemetery Fund,	45 00	
Interest Anna C. Morse Cemetery Fund,	22 50	
Interest Ministers Fund,	196 28	
Interest Keene Savings Bank, various Cemetery funds,	1,141 65	
Interest Cheshire County Savings Bank various Cemetery funds,	1,618 30	
Interest Liberty Bonds, various Cemetery Funds,	61 63	
		$9,117 26

DISBURSEMENTS

Cemetery Funds deposited in Keene Savings Bank,	$1,700 00	
Cemetery Funds deposited in Cheshire County Savings Bank,	2,500 00	
Charles A. Jones Band Fund deposited in Cheshire County Savings Bank,	1,000 00	
Paid City Treasurer for distribution in accordance with the provisions of Trust Funds,	3,917 26	
		$9,117 26

PROPERTY BELONGING TO THE CITY

City water works, including water mains pipe lines, permanent equipment and lands at Echo Lake, Beech Hill and Sylvan Lake,	$648,000 00	
Water Works, stock, tools, trucks, etc.,	6,000 00	
City hall building and lot,	150,000 00	
Building and Elliot land, rear of city hall,	25,000 00	
Thayer Library building and lot,	30,000 00	
Fire department property,	14,000 00	
Fire station, land and buildings,	50,000 00	
Highway department property,	42,401 00	
City pasture and incinerator,	8,000 00	
Stone quarry and land,	1,000 00	
Merchant gravel bank,	600 00	
Wheelock park,	10,000 00	
Robin Hood forest,	5,000 00	
Children's wood,	300 00	
Minister wood lot,	600 00	
Ladies park,	5,000 00	
Thayer lot,	1,500 00	
Gravel bank, off Main Street,	100 00	
Gravel bank, lower Main Street,	3,000 00	
Dinsmoor Woods, Five-Mile Square Drive,	2,500 00	
Faulkner & Colony Mfg. Co., gift, Five-Mile Drive,	2,000 00	
Fuller Park,	10,000 00	
Total,		$1,015,001 00

PROPERTY BELONGING TO THE CITY OF KEENE IN ROXBURY, NELSON AND HARRISVILLE

Description	Value
S. A. Nason and R. S. Frost,	$8,125 00
Aqueducts and reservoirs,	17,500 00
Part of Brown farm,	875 00
Wadsworth and Banks land,	10,000 00
Edward Cota farm,	2,500 00
Sipson land,	125 00
Buckminster land,	750 00
Munsell land,	188 00
Mark and Dakin land,	875 00
Kirk land,	500 00
Dakin land and building,	250 00
Clark land, Nason stone ledge,	1,625 00
Almon Woodward farm,	1,300 00
Flint land,	550 00
Clark and Nason land,	100 00
Bridge and Carpenter stone ledge,	2,050 00
Thayer lot,	1,500 00
Davis lot,	750 00
Rolf lot,	750 00
Rolf lot,	1,500 00
	$51,813 00

PROPERTY BELONGING TO UNION SCHOOL DISTRICT

The area of lots and valuation of lands and school houses in the City of Keene, belonging to Union School District, is as follows:

	Area of Lot	Valuation	
	Square Feet	Land	Buildings
High school,	73,500	$19,500.00	$250,000.00
Junior High school,	28,400	6,100.00	60,000.00
Tilden school,	19,850	625.00	36,000.00
Fuller school,	14,850	300.00	4,000.00
North Washington school,	22,675	470.00	3,000.00
Roosevelt school,	64,500	3,000.00	50,000.00
Washington school,	61,235	7,275.00	20,000.00
Franklin school,			20,000 00
Lincoln school,	32,080	900.00	40,000.00
Wheelock school,	59,020	1,500.00	40,000.00
Symonds school,	215,000	$8,500.00	$70,000.00
Cleveland school,	2,100	525.00	5,000.00
Surburban school buildings,			15,300.00
	593,210	$48,695.00	$613,300.00

Total area, 378,210 square feet or 8.7 acres.

Total valuation:		
Lands,	$48,695.00	
Buildings,	613,300.00	
Total valuation,		$661,995.00

BONDED INDEBTEDNESS OF UNION SCHOOL DISTRICT

ROOSEVELT SCHOOL BUILDING BONDS, LOAN OF 1921

Due	Rate of Interest	Amount Due
1929	5 per cent	$5,000 00
1930	"	5,000 00
1931	"	5,000 00
		$15,000 00

UNION SCHOOL DISTRICT, KEENE, N. H., HIGH SCHOOL BONDS, LOAN OF 1924

Due	Rate of Interest	Amount Due
1929	4¼ per cent	$10,000 00
1930	"	10,000 00
1931	"	10,000 00
1932	"	10,000 00
1933	"	10,000 00
1934	"	10,000 00
		$60,000 00

UNION SCHOOL DISTRICT, KEENE, N. H., LINCOLN SCHOOL BONDS, LOAN OF 1925

Due	Rate of Interest	Amount Due
1929	4½ per cent	$5,000 00
		$5,000 00

UNION SCHOOL DISTRICT, KEENE, N. H., TILDEN SCHOOL ADDITION AND WEST KEENE SCHOOL LOAN OF 1927

Due	Rate Of Interest	Amount Due	
1929	4¼ per cent	$13,000 00	
1930	"	13,000 00	
1931	"	13,000 00	
1932	"	13,000 00	
1933	"	13,000 00	
1934	"	13,000 00	
			$78,000 00

Total bonded indebtedness of Union School District, $158,000 00

COOLIDGE LOT NOTE, $19,500.00.

In favor of City of Keene, dated October 2, 1911, due October 1, 1961, interest at 3½ per cent, payable April 1st and October 1st.

TAX ASSESSMENT FOR 1928

Valuation of the city, real estate, etc.	$20,517,222.00
Exemption except as to state and county tax	601,645.00
Value of polls	14,520.00
Tax assessed for the year (rate of taxation $2.35 per $100)	504,945.87
State tax	46,662.40
County tax	29,940.43
City tax	200,000.00
Union School District tax	221,287.00
Increase in valuation	1,518,922.00

Polls, Valuation and Taxes Assessed from 1874 to 1928 Inclusive

Year	No. Polls	Valuation	Rate of taxation per $100	Additional in U. S. D. per $100	Additional in C. S. D. per $100.	Taxes
1874	1919	$4,298,386.00	$1.36	$0.04		$61,065.27
1875	1789	4,676,117.00	1.12	.28		67,354.78
1876	1813	5,737,350.00	1.00	.25		72,341.30
1877	1842	4,852,664.00	1.08	.30		75,961.25
1878	1815	5,366,918.00	1.10	.30		75,639.77
1879	1717	5,081,876.00	.83	.22		62,521.84
1880	1802	5,757,752.00	1.00	.02		60,758.18
1881	1842	5,671,628.00	1.09	.03		70,601.40
1882	1900	5,849,418.00	1.05	.04		67,430.85
1883	1908	5,936,182.00	1.15	.05		73,909.11
1884	1795	5,922,043.00	1.15	.03		72,281.96
1885	1869	5,849,292.00	1.10	.12		72,910.08
1886	1845	5,938,529.00	1.15	.13		77,764.66
1887	1961	5,950,922.00	1.15			70,894.03
1888	1999	6,089,996.00	1.20	.075	$0.06	80,105.80
1889	2075	6,096,732.00	1.20	.10	.05	81,688.24
1890	2046	6,117,404.00	1.30	.16	.08	91,870.91
1891	2126	6,051,111.00	1.25	.095	.08	84,153.70
1892	2027	6,156,366.00	1.25	.125	.02	86,895.93
1893	2051	6,259,608.00	1.25	.14	.05	89,400.98
1894	2032	6,280,468.00	1.25	.085	.03	82,235.04
1895	2090	6,223,142.00	1.15	.15	.10	83,393.75
1896	2173	6,293,686.00	1.35	.175	.06	99,341.97
1897	2173	6,266,894.00	1.35	.145	.025	96,434.73
1898	2274	6,283,854.00	1.35	.145		96,699.49
1899	2276	6,285,466.00	1.35	.125	.05	95,775.89
1900	2297	6,305,182.00	1.40	.18		102,363.28
1901	2415	6,392,250.00	1.40	.17		103,314.97
1902	2505	6,537,616.00	1.45	.18	.01	109,777.23
1903	2471	6,604,180.00	1.45	.18		110,731.56
1904	2454	6,949,862.00	1.55			107,722.86
1905	2502	7,020,671.00	1.55			108,820.40
1906	2541	7,166,210.00	1.60			114,659.36
1907	2565	7,209,682.00	1.70			122,564.59
1908	2584	7,317,197.00	1.70			124,392.35
1909	2679	7,390,288.00	2.00			147,805.76
1910	2721	7,691,954.00	1.70			130,763.21
1911	2751	8,028,369.00	1.70			136,482.27
1912	2859	9,160,926.00	1.65			151,155.28
1913	2929	10,106,925.00	1.75			176,871.18
1914	2847	9,965,704.00	1.70	(Poll tax $2.00)		175,014.17
1915	2802	10,017,694.00	1.80	" " "		185,922.49
1916	2776	10,337,630.00	1.90	" " "		201,967.60
1917	2912	11,000,150.00	1.80	" " "		204,417.65
1918	2963	11,286,824.00	2.05	" " "		238,078.33
1919	2772	11,495,050.00	2.40	" " $3.00		285,633.60
1920	2997	12,262,025.00	2.60	" " 5.00		338,558.88
1921	6313	12,885,876.00	2.55	" " 5.00		363,089.39
1922	6632	16,613,724.00	2.30	" " 5.00		418,467.87
1923	6736	16,024,706.00	2.25	" " 5,00		404,592.74
1924	6457	16,295,074.00	2.22	" " 5.00		404,658.39
				soldiers 3.00		
1925	6591	17,039,526.00	2.56	(Poll tax $3.00)		464,738.98
1926	6728	18,224,840.00	2.50	" " $2.00		478,125.65
1927	7146	18,988,300.00	2.45	" " $2.00		488,347.23
1928	7260	20,517,222.00	2.35	" " $2.00		504,945.87

ESTIMATED EXPENSES FOR 1929

To the City Councils:

The Joint Standing Committee on Finance presents the following estimates of the amounts necessary to be raised for the year 1929.

Ordinary city charges,		$21,000 00
Highway Department		
General maintenance,	$24,000 00	
Permanent cement improvement,	36,000 00	
Oil and Tar treatment,	10,000 00	
Patrol maintenance,	8,000 00	
Permanent improvement of bridges,	2,000 00	
Cement sidewalks,	5,000 00	
New equipment,	10,000 00	
Street cleaning,	3,300 00	
Snow removal,	3,000 00	
Street signs,	250 00	
Zone painting,	600 00	
Care of trees,	1,000 00	
Rubbish collection,	500 00	
Incinerator,	1,000 00	
New sidewalks,	1,000 00	
Engineering,	1,250 00	
		$106,900 00
Fire Department		
Maintenance,	19,900 00	
Inspection,	100 00	
		20,000 00
Police Department,		18,000 00
Street lighting,		18,120 00

Public Library		
Maintenance,	6,000 00	
Books,	1,100 00	
		7,100 00
Drain Department		
Maintenance and Construction,		8,000 00
Health activities and recreation		
Health department,	1,500 00	
Aid to Elliot Community Hospital,	4,000 00	
Aid to Keene District or Visiting Nurse Association,	1,500 00	
Public parks,	500 00	
Public play grounds,	800 00	
		8,300 00
Overseer of poor		
City paupers,	4,000 00	
Aid to soldiers and their families,	1,000 00	
		5,000 00
Cemetery Department,		2,000 00
Patriotic observances		
Memorial Day,	300 00	
Fourth of July,	300 00	
		600 00
Reforesting watershed,		400 00
Payments on indebtedness		
Cement Highway Loan of 1928,	11,000 00	
Arlington Water notes,	2,500 00	
Highway construction, loan of 1922,	2,500 00	
County property note of 1925,	2,000 00	
Fire Station, loan of 1926,	2,500 00	
Water improvement, notes loan of 1924,	14,000 00	

Memorial annuity,	450 00	
		34,950 00
Interest on indebtedness		
Cement Highway Loan of 1928,	7,012 50	
Arlington water notes,	212 50	
Highway construction, loan of 1922,	425 00	
County property, note of 1925,	450 00	
Fire Station, loan of 1926,	850 00	
Water improvement, notes of 1924,	4,165 00	
		13,115 00
		$263,485 00

And respectfully recommends that the sum of $210,000.00 be raised by taxation.

ARTHUR R. JONES, Mayor.
ROGER W. GOODNOW, Alderman.
WILLIAM F. BARRETT, Councilman.
LEON E. BEAL, Councilman.
Joint Standing Committee on Finance.

REPORT OF CITY TREASURER

December 1st, 1928.

To the Honorable Board of Aldermen:—

I hand you herewith my report as Treasurer of the City of Keene for the term beginning December 1st, 1927 and ending December 1st, 1928.

RECEIPTS

Balance on hand December 1st, 1927,	$119,780 69
B. A. Powers, Collector, taxes 1928,	384,168 81
B. A. Powers, Collector, taxes 1927,	82,371 51
B. A. Powers, Collector, taxes 1926,	3,433 45
B. A. Powers, Collector, taxes 1925,	471 44
B. A. Powers, Collector, taxes 1924,	323 94
B. A. Powers, Collector, taxes 1923,	300 30
B. A. Powers, Collector, taxes 1922,	21 00
B. A. Powers, Collector, taxes 1921,	22 00
B. A. Powers, Collector, water,	48,088 19
B. A. Powers, Collector, auto permits,	25,223 15
F. H. Whitcomb, City Clerk,	7,715 85
Bessie H. White, Supt. Cemeteries,	5,063 36
Arthur A. Wallace, Supt. Highways,	12,505 30
P. F. Babbidge, Supt. Water Works,	5,396 79
C. S. Wright, City Messenger,	1,825 00
M. L. Saxton, Librarian,	715 24
Fred C. Nims, Health Officer,	3,942 20
E. B. Riley, Chief Fire Dept.,	230 00
P. H. Faulkner, Clerk,	105 00
W. H. Philbrick, Police Dept.,	1,389 87
Don J. Williams, Clerk,	3,158 78
W. R. Porter, City Treasurer,	469,779 47
R. T. Kingsbury, Park Dept.,	154 00

T. J. Locke, Old Books and Papers sold,	5 50
R. H. Clark, Plumbers License,	7 00
	$1,176,197 84

DISBURSEMENTS

City Orders Paid,	$1,125,696 02
Balances on hand December 1st, 1928,	50,501 82
	$1,176,197 84

W. R. PORTER,
Treasurer.

REPORT OF TRUSTEES OF JOHN SYMONDS FUND

To the Honorable Mayor and City Councils:—

I herewith submit a list of the securities and investments and receipts and disbursements of the John Symonds Fund as of December 1st, 1928.

ASSETS

Cash on hand December 1st, 1928,	$211 81	
Cheshire County Savings Bank,	2,500 00	
Cheshire County Savings Bank,	2,150 00	
Keene Savings Bank,	5,576 97	
$1,000. Boston & Albany R. R. Co. Bond,	1,000 00	
J. P. Rust mortgage 5% note,	2,500 00	
		$13,938 78

RECEIPTS

Cash on hand December 1st, 1927,	$184 50	
$1,000. Second Liberty Loan Bond,	1,000 00	
Interest on J. P. Rust note,	125 00	
Interest on Boston & Albany R. R. Co. bond,	40 00	
$2,400. Third Liberty Loan Bonds sold,	2,400 00	
Interest on $2,400. Third Liberty Loan Bond,	102 00	
Interest on J. P. Rust note,	62 50	
Interest on Cheshire County Savings Bank Book,	97 81	
		$4,011 81

LESS DISBURSEMENTS

Deposited in Cheshire County Savings Bank,	$2,500 00		
Deposited in Keene Savings Bank,	1,300 00		
		$3,800 00	
Balance December 1, 1928,			$211 81

W. R. PORTER,
Trustees.

WATER WORKS, SEWERS AND DRAINS

SUPERINTENDENT

PAUL F. BABBIDGE

Residence, 70 Court St. Telephone call, 225
Office, City Hall Telephone call, 1053

Assistant Superintendent, John A. Denison
Residence, Warren Block, Telephone call, 1239-Y

ITEMS OF INTEREST

The Keene Water Works were established and have been extended from time to time by authority of a charter from the legislature of New Hampshire, granted July 3, 1861, and amendments thereto dated June 24, 1868.

The first contract was made with the Patent Water and Gas Pipe Co., of New Jersey, September 3, 1868.

Water was let into the system November, 1869.

1872.

Beech Hill reservoir was built and connected with the system.

1882.

The Waring system of sewers was adopted and turned over to the city in 1883.

1886.

The Roxbury supply was brought into the city via Beech Hill.

1890.

The first meters were installed.

1891.

Ten and one-half miles of cement lined pipe were replaced with cast iron. There remains in service (1916) 7,047 feet in Court Street, 400 in Roxbury Street, and 186 in West Street.

1902.

Additional water from Roxbury was brought into the city via South Keene.

1908.

The Board of Water Commissioners was abolished by the City Councils.

1910.

The dam at Echo Lake was rebuilt, raising the water in the lake six feet.

1914.

The meter system was adopted and all services ordered metered.

1917.

Guards maintained at Echo Lake for three months.

1924.

By vote of the City Councils two filters and a storage reservoir were authorized. One filter and reservoir on Beech Hill and one filter at the stone dam.

1925.

The Beech Hill filter and reservoir was completed and water turned into City October 7, increasing the pressure about twenty-five pounds.

An Altitude Valve was placed in the Court Street main thereby eliminating all waste and reducing the pressure in the old cement lined pipe.

The stone dam filter was completed and water turned on December 9th.

1927.

The 12 inch main pipe from the Stone dam to Eastern Avenue was cleaned, about 14,500 ft. and 3,000 ft. of 8 inch, increasing the capacity 700,000 to 800,000 gals. daily.

1928.

1,300 tons of sand was placed in the Stone dam and Beech Hill Filters.

ALTITUDES OF THE LAKES, DAMS AND PIPE LINES OF THE KEENE WATER WORKS

	Feet
Railroad crossing at Main Street,	483
Gauge in water office,	499
West Keene,	505
South Keene,	560
North Keene,	557
Stone dam,	738
Quarry dam,	1,017
Pipe top of Beech Hill,	866
Echo Lake,	1,327
Sylvan Lake,	640
Beech Hill reservoir,	597
New reservoir,	698

SUPERINTENDENT'S REPORT

To His Honor the Mayor, and City Councils:

Gentlemen:—I herewith submit the fifty-ninth annual report of the Water Department, the forty-fifth annual report of the Sewer Department; the thirty-first annual report of the Drain Department and the fourteenth annual report of the Meter Department for the year ending December 1, 1928.

WATER DEPARTMENT

SERVICE PIPES

Reported December 1, 1927,	2,844
Additions to December 1, 1928,	70
Whole number December 1, 1928,	2,914

FINANCIAL

Balance brought forward,	$16,065 90	
Assessments,	48,088 19	
Appropriated,	22,628 92	
Rent,	100 00	
Town of Roxbury,	590 00	
Cash, labor and stock,	5,396 79	
		$92,869 80

WATER

Paid out,		$81,009 85
Office and shop,	$3,407 36	
General repairs,	3,770 42	
Extensions,	8,157 81	
Sewers,	5,954 45	
Meters,	4,816 41	
Services,	3,826 00	

Yard,	320 00	
Trucks,	3,250 82	
Garage,	124 55	
Echo Lake,	60 40	
Quarry dam road,	150 00	
Stone dam filter,	2,585 15	
Stone dam road and man holes,	315 00	
Beech hill filters,	1,000 73	
Beech hill road,	75 00	
Pumps,	176 98	
Hydrants and Gates,	1,680 24	
Boiler,	87 23	
Taxes,	353 87	
Bonds and interest,	21,578 75	
Cement Roads,	10,954 57	
Sand in filters,	4,388 07	
Clearing land,	978 84	
Cleaning pipe,	2,997 10	
		$81,009 85
Balance forward,		11,859 95
Assessments unpaid,		2,744 50
Bills receivable,		2,528 12

WATER LOAN 1924

1929	September 1	4¼%,	$14,000 00	
1930	"	"	14,000 00	
1931	"	"	14,000 00	
1932	"	"	14,000 00	
1933	"	"	14,000 00	
1934	"	"	14,000 00	
1935	"	"	14,000 00	
				$98,000 00

WATER LOAN 1927

1929	November 29	4¼%,	$2,500 00	
1930	"	"	2,500 00	
				$5,000 00
Total Water Works Debt,				$103,000 00

WATER PIPE LAID IN 1928

COURT STREET HYDRANT

Stock,	$228 20	
Labor,	104 25	
		$332 45

CEDAR STREET

Stock,	$882 90	
Labor,	269 50	
		$1,152 40

CONE STREET

Stock,	$119 00	
Labor,	50 75	
		$169 75

NEEDLE STREET

Stock,	$857 00	
Labor,	255 00	
		$1,112 85

SPEAKER STREET

Stock,	$154 10	
Labor,	73 93	
		$228 03

CADEY STREET

Stock,	$49 92	
Labor,	18 92	
		$68 84

RUSSELL STREET		
Stock,	$544 50	
Labor,	241 75	
		$786 25
WHEELOCK STREET		
Stock,	$233 00	
Labor,	114 54	
		$347 54
JUNE STREET		
Stock,	$185 50	
Labor,	136 25	
		$321 75
ROXBURY STREET		
Stock,	$280 28	
Labor,	57 00	
		$337 28
CITY HALL		
Stock,	$144 90	
Labor,	37 00	
		$181 90
MAIN		
Stock,	$125 60	
Labor,	60 60	
		$186 20
EAGLE COURT		
Stock,	$458 15	
Labor,	275 12	
		$733 27

BELMONT AVENUE		
Stock,	$729 15	
Labor,	331 75	
		$1,060 90
NELSON STREET		
Stock,	$311 10	
Labor,	119 08	
		$430 18
RALSTON STREET		
Stock,	$128 65	
Labor,	24 00	
		$152 65
HANCOCK STREET		
Stock,	$244 57	
Labor,	111 00	
		$355 57
Cost of extensions, 1928,	$8,157 81	
Reported December 1, 1927,	403,065 68	
		$411,223 49
Cost of reconstruction Dec. 1, 1928,		98,148 40
Cost of filters, 1928,	$390 00	
Reported Dec. 1, 1927,	147,372 25	
		147,762 25
Total cost of works Dec. 1, 1928,		$657,134 14
SAND FOR FILTERS		
Sand,	$1,821 68	
Freight,	1,384 96	
Labor and trucks,		1,097 13

Gasoline, oil, etc.,	43 65	
Telephone,	1 20	
Weston & Sampson,	39 45	
		3,290 94
		$4,388 07

Cost $3.37½ per ton.

WATER PIPE LAID IN 1928

Street	M. H.	Hyd.	Gate	6″	4″
Court	2		1	78	
Cedar		1	2	770	
Cone				145	
Needle		1	2	731	
Speaker				172	
Cady			1	44	
Russell		1	1	457	
Wheelock			1	206	
June				186	
Roxbury	7	1	2	36	
City Hall			1	74	
Main	7		1		81
Eagle Ct.		2	1	365	
Belmont Ave.		1	1	627	
Nelson				342	
Ralston		1	1	9	
Hancock			1	216	
Arch	1				
West	2				
Washington	17				
Winchester	4				
Railroad	8				
Totals	48	8	16	4458	81

METER DEPARTMENT

Bills paid,		$4,816 41
Office,	$400 00	
Reading and billing,	820 42	
Shop,	914 30	
General repairs,	738 81	
Truck,	267 34	
New Meters,	1,675 54	
		$4,816 41
Cost of new meters, 1928,	$1,675 54	
Reported Dec. 1, 1927,	36,843 90	
Cost of meters Dec. 1, 1928,		$38,519 44
Meters in service Dec. 1, 1928,		2,648

KEENE WATER WORKS

Main and Distribution Pipes in Use December 1, 1928.

Streets.	Hydrants.	Man Hole	Wrought Iron.	Cast Iron Pipe.								Cement Lined.			
			2 in.	4 in.	6 in.	8 in.	10 in.	12 in.	14 in.	16 in.	24 in.	4 in.	12 in.	14 in.	16 in.
Arlington, Ave.	3				1320										
Avon	1				656										
Avon to Hart Place	1				400										
Adams	3			404	1157										
Allen Court				437											
Armory	2			1144	340										
Appian Way	4			1236											
Appleton	1		1614		616										
Ashuelot	1	1		24	1180										
Ashuelot Court			200												
Arch	3		1710	34	3260										
Bruder	1				660										
Bradford	1				2792										
Blake	2			330	888										
Barker				524											
Baker	2				1242	1420									
Beaver	4			84	170	2400									
Brook	1				690										
Beech	1			780											
Beech, Arlington					490										
Belmont Ave.	1				627										
Butler Court	1			601	500										
Baldwin				289											
Boston Place					200										
Blossom					135										
Congress	4			36	541	932									

Main and Distribution Pipes in Use December 1, 1928.—Continued

Streets.	Hydrants.	Man Hole	Wrought Iron.	Cast Iron Pipe.								Cement Lined.			
			2 in.	4 in.	6 in.	8 in.	10 in.	12 in.	14 in.	16 in.	24 in.	4 in.	12 in.	14 in.	16 in.
Castle	1				715										
Cady					44										
Carpenter	3				1158										
Chestnut				450											
Court	20			452	344			8407					6037	520	490
Chase Court			262												
Central Square	3	1		241	52	300	120	350							
Center		1		420											
Colony Court					500										
Church	4	1		60	3088										
Colorado	1	1		12	910										
Carroll	3			1562	249										
Cedar	1				770										
Cottage	1			684											
Coolidge				575											
City Hall	1				424										
Cone					145										
Crescent	1				1080										
Cross	3			36		1485									
Dover	2			865											
Davis	8		280	24	1505										
Douglas	1		225	689											
Dunbar	3	1		70	1400										
Damon Court				400											
Dartmouth				372											
Duffy Court					212										
Eagle Court	2				373										
Edwards				630											

Main and Distribution Pipes in Use December 1, 1928.—Continued

Streets.	Hydrants.	Man Hole	Wrought Iron.	Cast Iron Pipe.								Cement Lined.			
			2 in.	4 in.	6 in.	8 in.	10 in.	12 in.	14 in.	16 in.	24 in.	4 in.	12 in.	14 in.	16 in.
Eastern Avenue	4			80		3310									
Elliot					625										
Elm	9			410	5665										
Emerald	8					2700									
Ellis	1			482	200										
Edgewood Avenue	1				320	640									
Federal	1	1			235										
Fairview	1			1013											
Forest	1			412	1180										
Foster	2					1068									
Fairfield Court				225											
Franklin	1			12	960										
Fowler				530											
Foundry			392												
Gardner				338											
Greenwood Avenue					306										
George	4			460	1645										
Gilsum	5			54	1358										
Greenlawn			540	36											
Grant	1			630											
Green				460											
Grove	2				50	960									
Gates			695												
Giffin					554										
Gurnsey				510											
Greenwood Court					145										
Hancock					216										
Hardy Place	1				510										

Main and Distribution Pipes in Use December 1, 1928.—Continued

Streets.	Hydrants.	Man Hole	Wrought Iron.	Cast Iron Pipe.								Cement Lined.			
			2 in.	4 in.	6 in.	8 in.	10 in.	12 in.	14 in.	16 in.	24 in.	4 in.	12 in.	14 in.	16 in.
Harrison	2			24		1138									
High	1			1820											
Howard	3			60	1880										
Howard Court			337	24											
Howard Place			190												
Hyde					660										
Hastings Avenue			1000												
Hooper					609										
Hart Place	1				300										
Island	3	1		120	2070										
Jennison	1				425										
June					666										
Kenworth Avenue	1			12	220										
Kelleher	2				924										
Kingsbury					260										
Knight	2				896										
Leverett	1			36	850										
Linden				36											
Lamson		1			445	60									
Laurel	1						916								
Laurel to Water	1				12		960								
Madison				516											
Main	24	7		6236	3441	4034	756	1738							
Off Main	1				327										
Monadnock				358											
Monadnock Court				140											
McKinley	3			524	736										
Maple				560											

Main and Distribution Pipes in Use December 1, 1928.—Continued

Streets.	Hydrants.	Man Hole	Wrought Iron.	Cast Iron Pipe.								Cement Lined.			
			2 in.	4 in.	6 in.	8 in.	10 in.	12 in.	14 in.	16 in.	24 in.	4 in.	12 in.	14 in.	16 in.
Marlboro	20	4		116	4389	3456		3209	4600						
Mechanic	2			48	1100										
Middle	1			450											
Myrtle	2		230	36	1318										
May					370										
Martin					715										
Norway Avenue					400										
Needle	1				594										
Nelson					594										
Ninety-Third	1				325										
North Lincoln	2			1390		560									
North	1				1988										
Norton					462										
Oak				384											
Prescott	1				337										
Page	2			290	770										
Pine				674	60										
Pine Avenue	3			48		1462									
Park Avenue	6			48	2487	3000									
Park	1			634											
Proctor Court				805											
Pearl	6			72	4000										
Pitcher			450												
Pleasant			520	24											
Portland			120	320											
Prospect	1			610											
Probate				349	320										
Perham				415											

Main and Distribution Pipes in Use December 1, 1928.—Continued

Streets.	Hydrants.	Man Hole	Wrought Iron.	Cast Iron Pipe.								Cement Lined.			
			2 in.	4 in.	6 in.	8 in.	10 in.	12 in.	14 in.	16 in.	24 in.	4 in.	12 in.	14 in.	16 in.
Pinehurst Ave.	2				1200										
Royal Ave.	2				1450										
Railroad	9			120		1517									
Railroad Square	2	1		100	515										
Ralston	2			24	9	1000									
Riverton Avenue					490										
Roxbury Court				314	21										
River	1			16	960										
Roxbury	8	7		180	343			2960	564	392	129		400	190	200
Roosevelt	1			20	490										
Russell	2				1465										
Richardson Court	1				595										
Reservoir				250											
Ridgewood Avenue	1			12	362										
Rule	3				2296										
Stanhope Ave.	1				566										
Speaker					334										
School	4	1		56	990	860									
South Lincoln	4			36		1990									
South	1		152	640	136										
Spring	3			36	1244										
St. James				418											
Spruce	1		699	12	500										
Sullivan	4				2036										
Swanzey Factory Road	1				255										
Summer	1	1		424	396										
Sturtevant Place			190												
Tannery	1			470											

Main and Distribution Pipes in Use December 1, 1928.—Continued

Streets.	Hydrants.	Man Hole	Wrought Iron.	Cast Iron Pipe.								Cement Lined.			
			2 in.	4 in.	6 in.	8 in.	10 in.	12 in.	14 in.	16 in.	24 in.	4 in.	12 in.	14 in.	16 in.
Tiffin					178										
Taylor	1			500											
Terrace	1			800											
Towns			263	48											
Union	1			1255											
Victoria	1				890										
Valley	1			769	340										
Vernon	3	1		128		594									
Off Vernon	1			12	144										
Wilder Court	2	1			840										
Off Woodbury					235										
Washington	16	21		260	3487	3696									
Washington Avenue	1			700											
Water	8	1	307	101	3611	270									
Wilford	1			408											
Walker Avenue	1			12	260										
Willow	2			356	470										
Wilson	2			690	280										
Winchester	14	5		4524	3005	2550									
Wright	1				639										
Winchester Court	1			12	550										
Winter	1	1		430	532										
Wagner			329												
Wells				260											
Wood			923												
West	14	7			1943	5840						186			
Woodburn	2			1202											
Wilcox Terrace	1			9	340										

Main and Distribution Pipes in Use December 1, 1928.—Continued

Streets.	Hydrants.	Man Hole.	Wrought Iron.	Cast Iron Pipe								Cement Lined			
			2 in.	4 in.	6 in.	8 in.	10 in.	12 in.	14 in.	16 in.	24 in.	4 in.	12 in.	14 in.	16 in.
Wilber	1			654	365										
Wyman Way	2				527										
Wyman Way Court					181										
Wheelock	1			12	606										
Woodbury	2			12	1880										
Roxbury Main No. 1				684	420	14255	891	325	351	264					
Roxbury Main No. 2	3			36	24		252	11892	30						
Branch Road			675												
Totals	390	81	12803	54255	119555	59700	3961	28879	5545	656	129	186	6437	520	490

RECAPITULATION

Wrought iron pipe	12,803 ft.
Cast iron pipe	274,751 ft.
Cement lined pipe	7,428 ft.
	294,982 ft.

55 miles, 4,582 ft.

Manholes, 81.

Hydrants, 362 public, 28 private.

NO. AND LOCATION OF FIRE HYDRANTS

No.	Post	Flush	Street	Location
348	D		Arlingt'n Ave.	North side, near Park ave.
349	D		"	South side, near Linden St.
350	D		"	South side, near Beech st.
282	L*		Avon	East side, cor. Norton st.
1	L		Arch	South side, near Dr. Russell's.
221	L		"	South side, opposite Spaulding's.
235	Cn*		"	South side, 200 ft. east of Bradford st.
2	L		Adams	West side, cor. Elliot st.
3	L		"	West side, cor. Gate st.
4	L		"	West side, cor. Baker st.
5	L		Armory	West side, cor. North st.
246	L		"	East side, 100 ft. north of Baldwin st.
247	L		Appleton	North side at brick yard.
6	M*		Appian Way	South side, between Main and Madison sts.
7	L		"	South side, opposite Madison st.
8	L		Ashuelot	West side, south of Park st.
308	L		Bradford	West side, south of H. H. Colony's.
292	L		Baker	North side, cor. Dartmouth st.
293	L		"	South side, 400 ft. east of Kelleher st.
9	L		Beaver	South side, opposite Page st.
10	L		"	South side, west of Beaver brook.
12	L		"	North side, east of Beech st.
13	L		"	North side, west of Grant st.
14	L		Beech	East side between Beaver and Roxbury sts.
360	D		Belmont Ave.	East side opp. Amherst St.
15	M		Butler Court	West side, south of Winchester st.
242	L		Blake	West side, near no 29.
339	D		"	East side, opposite No. 83.
340	D		Bruder	South side, opposite No. 33.
303	L		Brook	East side, near No. 33.
271	L		Congress	East side, cor. Baker st.
272	L		"	East side, cor. Second st.
273	L		"	East side, cor. Tiffin st.
296	D*		"	East side, cor. Fourth st.
258	L		Crescent	West side, near No. —
16	M	4-way	Central Sq.	South side of Park.
17	L		"	Northeast side of Park.
249	L	3-way	"	Northwest side of Park.
248	L		City Hall	Rear of City Hall.
18	L		Church	North side, west cor. Norway ave.
19	L		"	North side, opposite Wells st.
20	L		"	South side, east of Gurnsey st.
21	L		"	South side, opposite Probate st.
22	L		Colorado	West side, north of West st.
23	L		Cottage	North side, east end of street.
24	M	3-way	Court	West side, front of Court House.

*L—Ludlow. Cn—Coffin. M—Matthews. D—Darling.

NO. AND LOCATION OF FIRE HYDRANTS—Continued

No.	Post	Flush	Street	Location
25	M		Court	West side, opposite Vernon st.
26	M		"	West side, opposite Mechanic st.
27	M		"	West side, south cor. School st.
28	M		"	West side, opposite Cross st.
29	L		"	East side, north cor. High st.
30	L		"	West side, opposite Forest st.
31	L		"	West side, north cor. Portland st.
32	L		"	West side, south of Linden st.
33	L		"	West side, opposite North st.
34	L		"	East side, north of North st.
35	L		"	West side, at glue works.
36	M		"	West side, at glue works.
37	L		"	West side, near Elm st.
38	M		"	West side, near H. M. Darling's.
39	L		"	East side, near Levi Allen's.
234	L		"	West side, near Holman's.
354	D		"	East side, near Donnelly's.
40	L		Carpenter	West side, opposite Fowler st.
278	D		"	West side, near Kingsbury st.
279	D		"	West side, near Church st.
41	L		Cross	North side, east of Howard st.
42	L		"	North side, opposite Green st.
43	L		"	South side, west cor. of Elm st.
44	L		Castle	North side, opposite Ashuelot st
333	D		Carroll	East side, cor. of North st.
45	L		Carroll	East side, north of High st.
274	M		"	East side, near Spruce st.
361	M		Cedar	South side 350 feet from Park Ave.
46	L		Davis	North side, east, cor. of Wilson st.
253	M		"	North side, at foundry.
301	L		"	North side, near No. 87.
47	L		Douglass	West side, north of Roxbury st.
48	D		Dunbar	North side, west side of shoe shop.
49	L		"	North side, opposite Crossfield st.
50	L		"	South side, east of Main st.
239	M		Dover	East side, south of No. 25.
11	L		"	East side, cor. Beaver st.
357	D		Eagle Court	South side at Robertson Motor Co.
358	D		Eagle Court	350 feet East of Main St.
325	L		Ellis	East side, near No. 45.
51	L		Elm	East side, north of Mechanic st.
52	L		"	East side, near Union st.
53	L		"	East side, north cor. of High st.
54	L		"	East side, opposite Baldwin st.
55	L		"	East side, south cor. of Spruce st.
56	L		"	West side, north cor. of North st.
57	L		"	East side, north of North st.
215	L		"	North side, opposite ice house.
266	L		"	East side, near No. 454.
58	M		Emerald	South side, east cor. of Wilson st.

NO. AND LOCATION OF FIRE HYDRANTS—Continued

No.	Post	Flush	Street	Location
59	M		Emerald	North side, opposite Dunn & Salisbury's.
60	D		"	North side, opposite Ralston st.
61	M		"	North side, west of Ralston st.
62	D		"	South side, west of Railroad.
63	L		"	East side, in gas works yard.
288	L 3-way		"	South side, near canal.
64		H*	Emerald	North side, near master mechanic's.
224	L		Eastern Ave.	East side, north of railroad crossing.
225	L		"	East side, near house No. 152.
226	L		"	West side, north of house No. 127.
227	L		"	West side, south of Water st.
261	L		Edgewood	At the end of line A.
250	L 3-way		Federal	West side, south of West st.
65	L		Forest	West side, south of Baldwin st.
66	M		Franklin	West side, north of Spring st.
326	L		Fairview	West side, near No. 22.
341	D		Foster	South side near No. 29.
342	D		"	West side, opposite No. 77.
67	L		George	South side, opposite Sullivan st.
68	L		"	North side, west of Beaver brook.
254	L		"	North side, cor. Knight st.
255	L		"	South side, west of N. Lincoln st.
69	L		Gilsum	West side, south cor. North st.
70	L		"	West side, north of Washington.
312	L		"	West side, at No. 160.
313	L		"	West side, at No. 202.
314	L		"	West side, opposite Woodbury st.
71	L		Grove	West side, opposite Myrtle st.
280	D 3-way		"	West side, near Water st.
72	L		Grant	West side, north of Roxbury st.
327	L		Hardy Pl.	East side, north end of court.
73	M		Harrison	East side, north cor. Church st.
74	D 3-way		"	East side, south of Beaver brook.
75	L		High	South side, east cor. of Carroll st.
76	L		Howard	West side, north cor. High st.
77	L		"	East side, north of Maple st.
78	L		"	East side, opposite Spruce st.
132	L		Hart Pl.	North side, end of place.
79	L		Island	West side, south of Railroad.
233	M		"	West side, opposite No. 130.
289	L 3-way		"	East side, near No. 84.
214	L		Jennison	East side, cor. of Foster st.
80	L		Kelleher	East side, opposite house No. 45.
209	L		"	West side, cor. of Baker st.
264	L		Knight	East side, cor. of Giffin st.
334	D		"	West side, north of Giffin st.
267	L		Kenworth Ave.	North side, cor. of Riverton ave.

*H—Humphrey

NO. AND LOCATION OF FIRE HYDRANTS—Continued

No.	Post	Flush	Street	Location
315	L		Laurel	East side, north of No. 71.
335	D		"	To Water st., west of Carey Factory.
82	**L**		**Lincoln**	**West side, south of Church st.**
83	L		"	West side, south of Church st.
84	L		"	West side, north cor. of Water st.
85	L		"	West side, south of Roxbury st.
86	L		"	East side, south cor. of Beaver st.
146	M		Lincoln	East side, north cor. of Roxbury st.
87	M		Main	West side, south cor. of West st.
88	L 3-way		"	East side, south cor. of Church st.
305	L 3-way		"	West side, north of Lamson st.
306	L 3-way		"	East side, north of Church st.
307	L 3-way		"	East side, south of Roxbury st.
89	M		"	West side, north cor. of Railroad sq.
90	M		"	West side, south of railroad.
353	D 3-way		"	East side, south cor. of Cypress st.
91	M		"	West side, south cor. of Emerald st.
294	D 3-way		"	East side, cor. Eagle ct.
92	L		"	West side, south cor. Davis st.
93	L		"	East side, south cor. of Marlboro st.
94	L		"	West side, south cor. Winchester st.
95	M		"	West side, north cor. Appian way.
96	M		"	West side, front of City Hospital.
97	M		"	West side, south of Gates st.
98	M		"	West side, opposite Baker st.
99	M			West side, front of E. F. Lane's.
336	D		"	300 ft., near Lane barn.
100	L 3-way		"	West side at Pottery.
101	L		"	East side, opposite No. 621.
102	L		"	East side, opposite Edgewood.
231	L		"	East side, near No. 661.
262	L		"	East side, near No. 685.
263	L		"	East side, near Swanzey line.
103	L		Marlboro	South side, east of Main st.
104	L		"	South side, opposite Grove st.
105	L		"	South side, west of Kelleher st.
106		H	"	South side, east of Beaver brook.
107		H	"	South side, west of Baker st.
304	L		"	North side, west of Baker st.
108		H	"	North side, east of Baker st.
109		H	"	South side, east of Baker st.
210	L		"	East side, at Eastern ave.
277	L		"	East side, near Cole's.
211	L		"	East side, opposite No. 505.
212	L		"	East side, south of No. 534.
213	L		"	East side, near schoolhouse.
318	D		"	North side, west of No. 50.
319	D		"	North side, west corner of Willow st.
320	D		"	North side, opposite South st.
321	D		"	South side, west of Dartmouth st.

NO. AND LOCATION OF FIRE HYDRANTS—Continued

No.	Post	Flush	Street	Location
322	D		Marlboro	South side, east of No. 271.
323	D		"	South side, west of Martin st.
324	D		"	South side west of No. 419.
110	L		McKinley	South side, east of Park ave.
111	L		"	West side, south of Russell st.
195	L		"	West side, cor. West st.
112	M		Mechanic	North side, east cor. Pleasant st.
113	M		"	North side, west cor. Elm st.
114	M		Middle	West side, opposite Centre st.
115	M		Myrtle	North side, opposite Foster st.
116	M		"	West side, east of Beaver brook.
308	L		Martin	West side, 400 feet south of Marlboro.
362	D		Needle	South side, 200 feet from Angle.
286	L		North	South side, east of No. 186.
317	L		Ninety-third	East side, south of Church st.
309	L		Prescott	West side, south of Marlboro st.
117	L		Park	North side, west of Colorado st.
118	L		Park Ave.	East side, north of West st.
119	L		"	East side, cor. of Russell st.
120	L		"	East side, north of Russell st.
121	L		"	East side, opposite Arch st.
343	D		"	East side, near cor. of Pinebank St.
344	D		"	East side, near cor. of Stanhope ave.
122	L		Pearl	West side, north of railroad.
123	L		"	West side, south of Hart place.
124	L		"	West side, at Ash Swamp road.
125	L		"	West side, near turn of road.
126	L		"	North side, 600 ft. west of schoolhouse.
127	L		"	South side, west of schoolhouse.
128	H		Prospect	North side, west of Forest st., near top of hill.
236	L		Page	West side, near house No. 40.
285	L		"	East side, near Greenlawn st.
222	L		Pine Ave.	East side, near house No. 17.
223	L		"	East side, near house No. 45.
284	D		"	East side, north of Park ave.
346	D		Pinehurst Av.	South side, near Linden St.
347	D		"	South side, near Beech st.
351	D		Royal Ave.	South side, 300 ft. west of Park ave.
352	D		"	South side, 200 ft. west of Linden st.
330	D		Rule	West side, opposite No. 24.
331	D		"	East side, opposite No. 54.
332	L		"	East side, south of No. 73.
260	L		Ridgew'd Av.	South side, cor. May st.
291	L		Russell	West side, near Roosevelt st.
	D		"	East side, 100 south of McKinley St.
228	L		Roosevelt	West side, cor. of Fairview st.
129	L		Railroad	North side, west cor. Wells st.
130	D		"	South side, near Wright's meat house.
131	M		"	South side, east of 93rd st.

NO. AND LOCATION OF FIRE HYDRANTS—Continued

No.	Post	Flush	Street	Location
133	M		Railroad	North side, at Beaver Mills office.
134	H		"	Southwest cor. Cheshire chair shop.
135	L		"	West of Cheshire chair shop.
136	L		"	East of furniture shop.
137	L		"	South side of furniture shop.
138	L		Railroad Sq.	South side, west of passenger depot.
139	L		"	North side, opposite freight depot.
140	L		Ralston	East side, north cor. of Davis st.
355	D		"	East side, north cor. of Winchester.
141	D		Roxbury	South side, near livery stable.
142	M		"	North side, front of No. 28.
143	M		"	North side, opposite Norway ave.
144	M		"	South side, opposite Franklin st.
145	L		"	North side, east cor. of Beech st.
356	D		"	South side, opposite Grant.
147		H	"	West side, opposite Terrace st.
283	L		"	North side, at No. 394.
243	L		Rich'dson Ct.	West side, opposite No. 24.
81	L		River	West side, opposite Leverett st.
256	L		Sullivan	West side, cor. Giffin st.
257	L		"	West side, at Barcomb st.
281	L		"	West side, north of No. 70.
329	L		"	West side, opposite Rule.
148	L		School	East side, north of Winter st.
149	L		"	East side, south of Castle st.
150	L		"	East side, cor. of West st.
151	L		"	East side, opposite Leverett st.
152	L		Spring	North side, west cor. of Towns st.
153	L		"	North side, east cor. of Brook st.
269	L		"	South side, east of Washington st.
154	L		Spruce	North side, east cor. of Forest st.
155	M		South	West side, south of Marlboro st.
156	L		Summer	North side, opposite Middle st.
218	L		South Keene	East of iron bridge.
219	L		"	At railroad crossing.
220	L		"	South side, top of hill.
240	L	3-way	Swan'y F. Rd.	South side, near Cole's mill.
345	D		Stanhope Av.	South side, 550 ft. from Park ave.
244	L		Terrace	West side, near No. 61.
157	M		Tannery	West side.
158	L		Taylor	North side, east of Towns st.
159	L		Union	North side, east cor. of Green st.
160	L		Valley	West side, south of Church st.
161	D		Vernon	North side, west cor. of Elm st.
337	D		"	North side, cor. Washington st.
338	D		"	North side, cor. Court st.
295	L		off Vernon	Rear Baptist Church.
265	L	3-way	Victoria	At end of street.
162	M		Washington	East side, north of City Hall.
163	M		"	East side, north cor. of Spring st.

NO. AND LOCATION OF FIRE HYDRANTS—Continued

No.	Post	Flush	Street	Location
164	L		Washington	West side, north cor. of Mechanic st.
165	L		"	East side, north cor. of Beaver st.
166	L		"	West side, north cor. of Pine st.
251	L		"	East side, near No. 555.
259	L		"	East side, north of Burdett chair shop.
252	L		"	East side, at Concord road.
167	L		"	East side, south of Greenlawn st.
168	L		"	East side, south cor. of Cottage st.
169	L		"	East side, south of Wilford st.
170	L		"	East side, south of Washington ave.
171	L		"	East side, north of George st.
172	L		"	East side, north of George st.
173	L		"	East side, near Morse's.
238	L		"	East side, north of No. 541.
174	L		Wash'gt'n Av.	North side, west cor. of Ellis ct.
175	L		Water	South side, east of Main st.
176	L		"	South side, west cor. of Willow st.
177	L		"	South side, west of Grove st.
178	L 3-way		"	South side, east of Russell's factory.
287	L 3-way		Water	North side, east of railroad.
179	L		"	South side, east of railroad.
180	L		"	South side, opposite Valley st.
181	L		"	South side, top of hill.
182	L		Wilford	North side, near Green's shop.
217	L		Wheelock	East side, cor. of Russell st.
183	L		Willow	East side, south of Water st.
229	L		"	West side, 200 ft. north of Marlboro st.
230	L		Wilber	West side, 300 ft. north of Water st.
184	M		Winter	South side, opposite Middle st.
185	L		Woodburn	East side, south cor. Linden st.
232	L		"	East side, opposite Perham st.
186	L		West	North side.
275	D	3-way	"	South side, cor. St. James st.
187	L		"	North side, west of St. James st.
188	M		"	North side, east cor. of Colorado st.
276	P		"	North side, cor. Wilder st.
189	M		"	North side, east cor. of Ashuelot st.
190	L		"	South side, west cor. of Island st.
191	L		"	North side, west of bridge.
192	L		"	North side, opposite Pearl st.
193	L		"	North side, west of Pearl st.
194	L		"	North side, opposite C. P. Pitcher's.
196	M		"	North side, opposite Tannery place.
197	D		"	North side, opposite Foster's house.
198	M		Winchester	North side, opposite Madison st.
245	L		"	North side, west cor. Wilson st.
199	M		"	North side, west of railroad.
200	M		"	North side, opposite Winchester ct.
202		H	"	West side, south of schoolhouse.
203		H	"	West side, opposite Whitcomb farm.

NO. AND LOCATION OF FIRE HYDRANTS—Continued.

No.	Post	Flush	Street	Location
204		H	Winchester	East side, near No. 460.
205	L		"	West side, at brick house.
206		H	"	East side, at Williams farm.
297	L		"	West side, south of schoolhouse.
298	L		"	West side, near No. 335.
299	L		"	West side, near No. 363.
300	L		"	West side, near No. 391.
207		H	"	East side, Hamblett old place.
208	L		Wilson	West side, south of Davis st.
237	L		"	East side, near Commercial st.
216	L		Wyman Way	North side, east cor. of Hyde st.
311	L 3-way		"	North side, opposite No. 28.
241	L		Wilder	East side, north of M. O. Spaulding's.
268	L		Walker Ave.	West side, cor. Greenwood ave.
270	L		Winch't'r Ct.	At south end of court.
290	L		Woodbury	North side, opposite No. 22.
310	L		"	North side, opposite No. 46.
302	E*		Wilcox Ter.	East side at end of street.
328	L		Wright	North side.

*Eddy

PRIVATE HYDRANTS IN USE DECEMBER 4, 1928

1	L	Faulkner & Colony, northeast corner of mill.
2	L	Faulkner & Colony, southeast corner of mill.
3	L	Faulkner & Colony, southwest corner of office.
10	C	Faulkner & Colony, south of dye house.
4	L	Faulkner & Colony, northwest corner of mill.
11	C	Faulkner & Colony, northwest corner of boiler house.
13	C	Faulkner & Colony, west of coal shed.
5	L	J. P. Rust, south side Water street, east of mill.
6	L	J. P. Rust, east side of mill, half-way of mill.
7	L	J. P. Rust, southeast corner of dry house.
8	L	J. P. Rust, west side of mill, half way of mill.
9	L	Fowler's Mill, south side of mill, east of boiler house.
12	L	Keene Gas & Electric Co., Ralston St., S. E. corner of lot.
14	L	B. & M. R. R., N. of main line R. R., near machine shop.
15	L	B. & M. R. R., near turntable, B. & M. R. R.
16	L	F. B. Pierce Co., at mill.
17	L	Burdett Chair Co., rear of mill.
18	L	Impervious Package Co., at sawmill, Pearl street.
19	L	Beaver Mills, in yard south of mills.
20	L	Beaver Mills, in yard, south of mills.
21	H	B. & M. R. R., near office.
22	L	B. & M. R. R., south of blacksmith shop.
23	L	Keene Mica Co., west side Ralston St., south of shop.
24	L	B. & M. R. R., north of main office.
25	K	3-way, McElwain, north end of shop.
26	K	3-way, McElwain, south of shop.
27	L	3-way, Sprague & Carleton, east of shop.
28	D	2-way, Rear of high school.

RECAPITULATION OF HYDRANTS, 1928

Matthews post, 4-way	1
Matthews post, 3-way	2
Matthews post, 2-way	49
Ludlow post, 3-way	15
Ludlow post, 2-way	229
Darling post, 3-way	4
Darling post, 2-way	50
Eddy post, 2-way	1
Humphrey flush, 2-way	8
Coffin post, 2-way	1
Humphrey post, 2-way	2
Total public hydrants	362
Total private hydrants	28
Total number of hydrants in use December 1	390

SEWER DEPARTMENT

Reported Dec 1, 1927,	2,370	
Additions to Dec. 1, 1928,	49	
Whole number Dec. 1, 1928,		2,419

PAID OUT

Bills paid,		$5,954 45
Office,	$600 00	
Services,	980 00	
Yard,	100 00	
General repairs,	1,348 08	
Trucks,	610 63	
New Sewers,	2,315 74	
		$5,954 45

SEWER PIPE LAID IN 1928

CHARLES STREET

Stock,	$37 50	
Labor,	97 55	
		$135 05

SPEAKER STREET

Stock,	$30 55	
Labor,	54 25	
		$84 80

CADY STREET

Stock,	$11 25	
Labor,	17 05	
		$28 30

WHEELOCK STREET

Stock,	$48 25	
Labor,	69 30	
		$117 55

EASTERN AVENUE

Stock,	$63 00	
Labor,	113 62	
		$176 62

AVON STREET

Stock,	$99 70	
Labor,	61 72	
		$161 42

JUNE STREET

Stock,	$52 30	
Labor,	135 05	
		$187 35

VICTORIA STREET

Stock,	$35 25	
Labor,	35 50	
		$70 75

NELSON STREET

Stock,	$82 10	
Labor,	168 64	
		$250 74

HANCOCK STREET

Stock,	$68 30	
Labor,	84 36	
		$152 66

GEORGE TO GIFFIN

Stock,	$171 35	
Labor,	265 80	
		$437 15

MARLBORO STREET M. H.		
Stock,	$35 60	
Labor,	55 00	
		$90 60
GIFFIN STREET		
Stock,	$104 25	
Labor,	318 50	
		$422 75
		$2,315 74
Cost of new sewers, 1928,	$2,315 74	
Reported Dec. 1, 1927,	142,901 63	
Total cost of New Sewers Dec. 1, 1928,		$145,217 37

SEWER PIPE LAID IN 1928

Street	M. H.	6″	8″
Charles		105	
Speaker		175	
Cady		55	
Wheelock		220	
Eastern Avenue		245	
Avon		184	
June		190	
Victoria		101	
Nelson		450	
Hancock		225	
George to Giffin	3	313	117
Park Ave	6		
West	4		
Winchester	4		
Marlboro	3		
Washington	17		
Railroad	7		
Court	11		
Roxbury	8		
Water	1		
Giffin		375	
Totals	64	2638	117

KEENE SEWERS

Mains and Laterals in Use December 1, 1928

STREET	M. H.	Tank	6 in.	8 in.	10 in.	12 in.	15 in.	18 in.
Adams			1528					
Adams Court			214					
Appian Way		1	1325					
Armory			1700					
Appleton			258					
Ashuelot	3				1741			
Ashuelot Court			314					
Appleton			400	400				
Avon			184					
Blossom			135					
Barker				512				
Baldwin			250					
Baker	4		1114		1065			
Beaver		3	2121					
Beech			760					
Brook	2		605			750		
Butler Court	4						1085	
Blake			931					
Boston Place			200					
Bruder			535					
Cady			55					
Charles			203					
Chase Place			128					
Congress	4		450	525	608			
Crescent			600					
Castle			272					
Colorado		1	937		514			
Carpenter			995					
Carroll	1	1	1950					
Central Square	3		280		285			
Centre		1	370					
Church	3	1	2690	850				
Chestnut			265					
City Hall		1	312					
Coolidge		1	340					
Court	13		3431		655			
Cross		2	1000					
Clark's block			185					
Crossfield			206					
Cottage			560					
Dartmouth			450					
Duffy Court			200					
Damon Court			400					
Davis	3		150			1400		
Douglass		1	1080					
Dover			980					
Dunbar	1	1	1112					

Mains and Laterals in Use December 1, 1928.—Continued.

STREET	M. H.	Tank	6 in.	8 in.	10 in.	12 in.	15 in.	18 in.
Edgewood, Main	7				200	2250		
Eastern Avenue			1056					
Edwards			441					
Elliot		1	880					
Ellis Court			300					
Elm	2		3600	537	135			
Emerald	1		1089					
Edgewood Avenue	1		275		650			
Federal			85					
Foundry			585					
Fairview			534	516				
Fairfield Court			220					
Forest			1354					
Franklin		1	960					
Fowler			262					
Foster			600					
George	5		1465	1002				
George to Giffin	3		407	317				
Gardner			194					
Gates			185					
Gilsum			2297					
Grant		1	842					
Green			450					
Greenlawn			350					
Grove		1	895					
Gurnsey			452					
Greenwood Avenue	1		195	350	250			
Greenwood Court			130					
Giffin			375					
Hancock			225					
Hardy Place			464					
Hooper			548					
Hart Place			300					
Harrison	4						560	
High		3	1588					
Howard	1		1199		314			
Howard Court			218					
Howard Place			200					
Hyde			430					
Island	3		1506	1000				
Jennison			188					
June			554					
Kenworth Avenue	1		50		180		1040	
Kelleher	3							
Kingsbury			416					
Lamson	1		285					
Lincoln		2	1990					
Leverett			286	360				
Laurel	5				1150			

Mains and Laterals in Use December 1, 1928.—Continued.

STREET	M. H.	Tank	6 in.	8 in.	10 in.	12 in.	15 in.	18 in.
May	1		370					
Main	10	5	7360	1619	440	1022		
Marlboro	22	1	4654	2953				
Off Marlboro			200					
Maple			426					
Mechanic	1	1	450	320				
Middle		1	325					
Monadnock			570					
Monadnock Court			142					
Myrtle			620					
Mystic			200					
McKinley	1		356	750				
Martin			720					
Norway Avenue			317					
Ninety-third			170					
North			1741					
North Lincoln	1	1	815					
Norton	2				500			
Nelson			700					
Oak		1	505					
Prescott			330					
Proctor Court			494					
Park			672					
Page		1	1232					
Pine			510					
Pine Avenue			1024	600				
Pleasant			480					
Probate			726					
Prospect		1	710					
Portland			168	350				
Park Avenue	8		1072	454	1506			
Pearl	8						3838	
Reservoir			425					
Russell	1		873	630				
River	1		445	1230				
Richardson Court			800					
Railroad		1	1160					
Railroad Square			460					
Ralston	2		350			680		
Roxbury	12	2	3029	800				
Roosevelt			425					
Roxbury Court			300					
Riverton Avenue	1		490		487			
Ridgewood Avenue	1		362					
Speaker			351					
Sullivan			2100					
Sturtevant			206					
School		1	1720					
South			506					

Mains and Laterals in Use December 1, 1928.—Continued.

STREET	M. H.	Tank	6 in.	8 in.	10 in.	12 in.	15 in.	18 in.
Spring		1	745					
Spruce	3	1	483	917				
Summer		1	690					
St. James		1	270					
Taylor		1	500					
Tiffin			178					
Terrace		1	825					
Towns			190					
Union		2	740					
Valley		1	1050					
Vernon	2	1	133		387			
Victoria	2		883	190				
Wilford			500					
Washington	22	1	6600					
Washington Avenue			520					
Water	2	2	3343	665				
West	21	1	3015		775	1120	1506	
Willow		1	820					
Wagner			190					
Woodburn	3		275	1355				
Wells			70					
Wilson		2	724					
Woodbury			685					
Off Woodbury			250					
Winchester	7		2234	950			200	
Winchester Court			550					
Wilbur			880					
Wilcox Terrace			350					
Winter		1	850					
Wyman Way			1288	100				
Wyman Way Court			180					
Whitcomb Farm	2							1162
Wheelock	1		220	364				
Wilder			850					
Beaver main	17						6180	
Beaver mills			315					
North End main	13				1457	2861		
Totals	255		136369	20516	13299	10083	14409	1162

RECAPITULATION

6-inch pipe	136,369 ft.
8-inch pipe	20,516 ft.
10-inch pipe	13,299 ft.
12-inch pipe	10,083 ft.
15-inch pipe	14,409 ft.
18-inch pipe	1,162 ft.
	195,838 ft.

Or 37 miles, 278 ft.

DRAIN DEPARTMENT

Balance forward,	$2,477 00	
Appropriations,	8,000 00	
Appropriations,	2,214 37	
		$12,691 37
Bills paid,		$12,427 02
Office,	$600 00	
General repairs,	1,921 62	
Trucks,	725 50	
New Drains,	9,179 90	
		$12,427 02
Balance in city treasury,		$264 35

DRAIN PIPE LAID IN 1928

PEARL STREET		
Stock,	$255 05	
Labor,	184 05	
		$439 10
WASHINGTON STREET		
Stock,	$422 95	
Labor,	679 80	
		$1,102 75
HIGH STREET		
Stock,	$252 25	
Labor,	180 01	
		$432 26
ROXBURY STREET		
Stock,	$751 00	
Labor,	612 38	
		$1,363 38

	HARRISON STREET	
Stock,	$206 75	
Labor,	151 98	
		$358 73
	SPRUCE STREET	
Stock,	$644 45	
Labor,	209 47	
		$853 92
	MARLBORO STREET	
Stock,	$621 28	
Labor,	378 46	
		$999 74
	CARROLL STREET	
Stock,	$12 50	
Labor,	7 70	
		$20 20
	ELM STREET	
Stock,	$187 65	
Labor,	120 40	
		$308 05
	WEST STREET AND PARK AVENUE	
Stock,	$709 75	
Labor,	495 16	
		$1,204 91
	COURT STREET	
Stock,	$448 40	
Labor,	412 16	
		$860 56

WINCHESTER STREET		
Stock,	$51 43	
Labor,	26 80	
		$78 23
MAIN STREET		
Stock,	$134 51	
Labor,	172 57	
		$307 08
RAILROAD STREET		
Stock,	$268 89	
Labor,	582 10	
		$850 99
Cost of new drains, 1928,	$9,179 90	
Reported Dec. 1, 1927,	106,480 75	
Total cost of drains Dec. 1, 1928,		$115,660 65

DRAIN PIPE LAID IN 1928

Street	8	10	12	20	C. B.	M. H.
Pearl	50		300		8	
Washington	148	376	150		1	
High	75	402			6	
Roxbury	72	244			51	
Harrison	44	280			5	
Washington to Carroll		54	16	600	1	
Marlboro	110		144		10	
Carroll	16				1	
Elm			404			
West	156	206	422		9	
Court	172	466	144		20	
Main	74				1	
Railroad	214				13	
North	40				2	
Prospect	40				2	
Park Ave.	48				1	
Totals	1259	2028	1580	600	131	

APPROXIMATE TABLE OF SURFACE DRAINS IN USE DEC. 1, 1928.

Streets.	Pipe.											Catch-basins	Grates	Manholes	Open Ditch
	6 in.	8 in.	10 in.	12 in.	15 in.	18 in.	20 in.	22 in.	24 in.	30 in.	36 in.				
Adams	32	235	26	368		470						13			
Appian Way		40				1120						3		3	
Appleton	30											1	1		
Arch				100	100							1	3		
Armory		55										3			
Ashuelot		8					193					1		2	
Allen Ct.			726									4			
Barker			296									6			
Baker		60	50	400	130				930				1	2	
Beaver		303	543	482	1200							31	2	1	
Brook	40	254										5	3		
Beech	110	148	224	40								6	1		
Blake	280	80	600									14	1		
Baldwin		15	425									3			
Congress		30							600			1			
City Hall		200										4	2		
Chestnut			415									3			
Carpenter	16	62	325	288	50					574		10		2	
Carroll	288	214	806	500								19	2		
Central Square		490	600	320	154							22			
Center		220	94									4	3		
Church	26	625	562	598	530	40						23	9		
Crossfield		20		220								2			
Colorado	76	470	208			150						9	1		
Coolidge	50											1	1		
Court	200	1653	1932	1534	540							47		2	
Cross	34	156	286									10			

APPROXIMATE TABLE OF SURFACE DRAINS IN USE DEC. 1, 1928.—Continued.

Streets.	Pipe.											Catch-basins	Grates	Manholes	Open Ditch
	6 in.	8 in.	10 in.	12 in.	15 in.	18 in.	20 in.	22 in.	24 in.	30 in.	36 in.				
Castle		32	30	126		85						5			
Davis		46		800	632							10		1	
Douglass		20										1			
Dover	12	226	273									6	1		
Dunbar	178	68	550	550								15			
Duffy Court		16	20									2			
Edwards	130	50	252	230								6			
Elliot		550										1	1		
Elm	218	208	342	2297	500	18	380					27	13		
Emerald	226	262	420	545	315							18	13	1	
Edgewood												5			
Eastern Ave.		20		92								4			
Fowler		36	526									4			
Forest		330	150									9	1	2	
Fairview		20	388									5	2		
Franklin	70	480										8	3		
Foster	40	980										6			
Federal			140									2			
George				74								1			
Grant		40										2			
Gilsum		80	500	504					150			10	2		
Green		12		415									3		
Greenlawn	40	200										4			
Grove	112	570										10			
Gurnsey	30	170	242									5	1		
Hardy Place		106	436									9			
Hyde		26										1			

APPROXIMATE TABLE OF SURFACE DRAINS IN USE DEC. 1, 1928.—Continued.

Streets.	Pipe.											Catch-basins	Grates	Manholes	Open Ditch
	6 in.	8 in.	10 in.	12 in.	15 in.	18 in.	20 in.	22 in.	24 in.	30 in.	36 in.				
Harrison	20	44	280	250								8	3		
High	240	576	402									21			
Howard	146	330	1295	512					24			22	13	1	
Island	166	298	438	612								12	3		
Jennison		120										5			
Kingsbury		68	70									1			
Kelleher	6			34								3			
Leverett		84	224		630							9			
Lamson		55	104									7		2	
Maple		40										2			
Main	173	3293	1277	2391	577	6						78	8	3	
Marlboro	212	1040		1538	728							54	5	3	
Mechanic		258	68			210						4	5		
Madison	95					230		550	656			1	4	1	
Middle	80	300										6	1	2	
McKinley		40	126	710								7			
North		40		140								7			
North Lincoln		190	176									5			
Norway Avenue		90		260								5			
Oak												1			
Page		58	812									8			
Pine	100	130										3	1		
Pearl	50	112	380	475								15	7		
Pleasant		20		175	275							4	2		
Probate				630								7	6	1	
Prospect		40		44	42							2	2		
Park Avenue		422		961	1073							23		1	

APPROXIMATE TABLE OF SURFACE DRAINS IN USE DEC. 1, 1928.—Continued.

Streets.	Pipe.											Catch-basins	Grates	Manholes	Open Ditch
	6 in.	8 in.	10 in.	12 in.	15 in.	18 in.	20 in.	22 in.	24 in.	30 in.	36 in.				
Portland	18	22	260	220								2			
Pine Avenue		200	385	828	564							16			
Russell		77	116	1330								12			
Railroad	168	376	288			1290						31			
Ralston		60			300		628					7	2		
Roxbury	592	72	1083	1080					128		920	51	2	6	
Roxbury Ct.		62		276								6			
Richardson Court		40	200		220							5		1	
River		26										1			
Sullivan									28						
School	90	80	12	100								11	1		
Spring	70	609	250									7	8		
Spruce	56	147	44	42		250						4	3		
St. James	76	112		342								1	2		
South	18	106	86									2		1	
Summer	180	465										10			
South Lincoln	26	380	950	775								23			
Terrace												1			
Towns	16	124										3	1		
Taylor		71	431									9			
Tyler Ravine							21								
Union												11	2		
Valley	6	164	376	94								3	3		
Vernon	24	335										4	4		
Wilder		72	180			626						7	1	2	
Willow	24	570	518									10			
Washington	485	855	1012	2503	336	60	60		319			52	3		

APPROXIMATE TABLE OF SURFACE DRAINS IN USE DEC. 1, 1928.—Continued.

Streets.	Pipe.											Catch-basins	Grates	Manholes	Open Ditch
	6 in.	8 in.	10 in.	12 in.	15 in.	18 in.	20 in.	22 in.	24 in.	30 in.	36 in.				
Washington Avenue			78									2			
Water	234	548		1830								15	14	1	
Wilson	30	470	448									7	3		
West	450	1126	310	2748	1413	250			310			70	18		
Wells						300						1	1		
Winchester		428	278	1112	610		324					22	1	4	
Winchester Ct.		60	450									6			
Wyman Way		38	200									4			
Winter	392	182	550									16	6		
Wilbur		40	280									4	1		
Woodburn												2			
Wilcox Terrace		60	200									4			
Private Land															
Town Brook						360			85						
St. James to River					1052							1	4		
Roxbury to Water				140	180										720
Railroad Land	350		340			2400						2			
Elliot to brook		240	451	340	50										
Beaver Brook															10602
Portland to West					214	613	307							2	1536
Washington to Carroll			54	16			600		1263			1			488
Tannery Ditch					1400										2560
Arch to West						246									2214
Beech Hill Filter		240													
Total	7082	32834	29317	33644	13832	8884	2733	550	4473	574	921	1233	185	47	17195

RECAPITULATION

Manholes	47
Catch basins	1233
Grates	185

Pipe drains, 134,844 ft. equals 25 miles, 2844 ft.

Stone drains, 710 ft.

Open drains, 17,195 ft. equals 3 miles, 1355 ft.

1300 tons of sand were placed in the Beech Hill and Stone Dam filters.

For extensions Water, Sewer & Drains see tables.

All services changed from galvanized pipe to brass pipe under the cement roads and manholes built for water gates and sewer stand pipes.

RECOMMENDATIONS

I respectfully recommend:

That the pipe be cleaned in the following streets:

Eastern Ave. from Marlboro St. to Water St. to Lincoln St.

Lincoln St. from Water St. to Beaver St.

Beaver St. from Lincoln St. to Washington St.

Appian Way, from Main St. through Madison St. to Winchester St.

Court St. from West St. to the Altitude Valve.

Park Ave., from West St. to Arch St.

Emerald St., from Main St. to Ralston.

Ralston St., from Emerald St. to Winchester St.

Winchester St., from Madison to Pearl St.

Pearl St., from Winchester St. to West St.

That the 2″ pipe in Pleasant Street be replaced with 6″ pipe.

That the 2″ pipe in Greenlawn Street be replaced with 6″ pipe.

That the 2″ pipe in Davis Street be replaced with 6″ pipe.

Respectfully submitted,

PAUL F. BABBIDGE,

Superintendent.

REPORT OF ASSESSORS

To the Honorable Board of Mayor and Aldermen of the City of Keene:

The Board of Assessors of the City of Keene respectfully submit the following report as provided by the terms of the ordinance under which said board was created.

Total appraised valuation of all the real estate in the city assessed for taxation for the year 1928.		
Land and buildings,	$16,310,662 00	
Mills and machinery,	1,370,199 00	
		$17,680,861 00
Total appraised valuation of all the personal estate in the city assessed for taxation for the year 1928,		$2,836,361 00
Total valuation, not including automobiles,		$20,517,222 00
Tax rate, $2.35.		
Taxes on real estate and personal,	$482,155.93	
Taxes from polls, 7,260,	14,520 00	
State and county taxes, on exempted properties,	2,222 94	
National Bank tax,	6,047 00	
Amount to be collected by tax collector for the year 1928,		$504,945 87

THE REAL ESTATE WITHIN THE CITY LIMITS OWNED BY THE CITY AND THE VALUE OF THE SAME

Ward		
4.	Wheelock park, 23.97 acres; addition, 15.35,	$10,000 00
2.	Robin Hood forest, 83 acres,	5,000 00
2.	*City Park, 16.15 acres.	
2.	Children's Wood park, 12 acres,	300 00
2.	Minister lot, 55.50 acres,	600 00
3.	Central Park, 0.40 acres.	
1.	City pasture, 68.70 acres, and buildings,	8,000 00
3.	*Sylvan Lake, 73.97 acres.	
2.	Stone crusher lot, 14.37 acres.	
1.	Fairfield land, 18.60 acres,	3,000 00
	Brooks land, 1 acre,	50 00
4.	Ladies' Wildwood park, 12.25 acres,	5,000 00
2.	City Hall block,	150,000 00
3.	City fire station,	50,000 00
2.	Land and buildings in rear of City Hall,	25,000 00
Sand bank, Lower Main Street,		3,000 00
Dinsmoor Woods,		2,500 00
Faulkner & Colony,		2,000 00
Fuller Park,		10,000 00

*See property Keene Water Works.

EXEMPTIONS BY VOTE OF CITY GOVERNMENT

EXEMPTED PROPERTIES PAYING CITY AND COUNTY TAXES

Carey Manufacturing Co., machinery, $5,000; stock in trade, $17,000; lands and buildings, $32,000, expires February 19, 1930.

Keene Silk Fibre Mills, Emerald Street, land and buildings, $45,000; machinery, $38,000; stock in trade, $30,000; expires October 2, 1929.

McElwain Co., new brick building, $100,000; stock in trade, $48,645; machinery, $62,000; expires February 19, 1930.

Sprague & Carleton, off West Street, machinery, $9,500; stock in trade, $61,000; land and buildings, $65,000; expires March 30, 1930.

Wasookeag Woolen Mill, machinery, $41,000; stock in trade, $47,500; expires June 6, 1928.

APPRAISED VALUE OF REAL ESTATE IN BUSINESS DISTRICT

Ward		
5.	Abbott Grocery Co., buildings and land.	
	Buildings, Railroad Square,	8,000 00
	9,380 square feet land,	12,000 00
5.	American Express Building,	5,500 00
4.	Ashuelot-Citizens Bank, area of land, 2,135 square feet.	
	Value of land,	15,000 00
	Value of buildings,	85,000 00
5.	Baldwin, C. C., 4,518 square feet of land and Commercial Garage,	17,000 00
3.	Ball's Block, area of land, 8,312 feet.	
	Value of land,	45,500 00
	Value of buildings,	29,500 00
1.	Bardis, Mrs. A., South Portion Eagle Hotel, Land and Buildings,	20,000 00
3.	Bennett, Frank J.	
	House, Washington St., and Block,	70,000 00
	Land, 12,715 sq. ft.,	30,000 00
4.	Bloomer Carl F., Armory.	
	Land, 10,300 sq. ft.,	10,000 00
	Building,	9,000 00
1.	Borafsky, Isadore, Railroad St., 4,950 sq. ft.	
	Land and buildings,	12,000 00

Ward		
1.	Barry, Richard M., area of land, 5,200 feet.	
	Value of land, R. R. Street,	4,440 00
	Value of buildings,	2,560 00
5.	Boston & Maine Railroad, land and garage and round house,	10,500 00
2.	Bridgman, Chas. Estate, area of land, 3,780 feet.	
	Value of land,	15,200 00
	Value of buildings,	34,800 00
5.	Booras & Meleones, area of land, 2,770 feet.	
	Value of land,	13,850 00
	Value of buildings,	46,150 00
4.	Chamberlain, W. P. Co., area of land, 10,320 feet.	
	Value of land,	50,000 00
	Value of buildings,	150,000 00
2.	Cheshire County Bank, area of land, 5,763 feet.	
	Value of land,	28,800 00
	Value of buildings,	91,200 00
5.	Cheshire National Bank, area of land, 1,975 feet.	
	Value of land,	10,000 00
	Value of buildings,	50,000 00
2.	Colony, George H. Estate, area of land, 5,118 square feet.	
	Value of land,	21,000 00
	Value of buildings,	64,000 00
5.	Crystal Cafe, land and buildings,	14,000 00
5.	Doukas Bros.	
	Land,	12,000 00
	Building,	13,000 00
3.	Carroll & Gurnsey, area of land, 6,180 sq. ft.	
	Value of land,	7,000 00
	Value of buildings,	14,000 00
5.	Cushing, J. Estate, buildings,	5,000 00
	8,397 square feet, land,	11,500 00

Ward		
1.	Duffy, John, Railroad Street, area of land, 5,885 feet.	
	Value of land,	5,000 00
	Value of buildings,	10,000 00
1.	Duffy Mary A., Church Street, area of land, 3.385 square feet.	
	Value of land and building, French block,	5,000 00
	Value of buildings and land,	6,000 00
5.	Elliot, W. H. & J. W., area of land, 11,235 square feet.	
	Value of land,	51,000 00
	Value of buildings,	109,000 00
	Elliot, W. H. Est. and J. W.,	
	4,530 sq. ft. land,	22,000 00
	Value of buildings,	43,000 00
1.	Ellis, Mrs. Bertram, area of land, 61,880 square feet.	
	Value of land,	165,000 00
	Value of buildings,	85,000 00
1.	Fairfield's Garage.	
	Value of building,	20,000 00
	Fitch and Sturtevant, Church and R. R. St.	
	16,300 sq. ft. land, value of land,	17,000 00
	Value of buildings,	28,000 00
5.	Georges, Max W., area of land, 14,070 square feet.	
	Value of land,	30,000 00
	Value of buildings,	30,000 00
5.	Holbrook Grocery Co., area of land, 3,830 square feet.	
	St. James Street. Value of land,	9,000 00
	Value of buildings,	31,000 00
	Howe, Reginald, West St.,	
	3,006 sq. ft. land,	12,000 00
	Value of buildings,	48,000 00

Ward		
4.	Keene Savings Bank, 1,320 square feet.	
	Value of land,	6,000 00
	Value of buildings,	24,000 00
5.	Keene Washing Products Co., Railroad St., 7,348 feet land and building,	4,000 00
1.	Lane, Elisha F., E. F. L. Block, area of land, 10,250 square feet.	
	Value of land,	51,250 00
	Value of buildings,	108,750 00
1.	Lane block, area of land, 28,880 square feet.	
	Value of land,	77,000 00
	Value of buildings,	138,000 00
3.	Keene National Bank.	
	Area of land about 5,350 sq. ft.	26,750 00
	Value building,	108,250 00
5.	Lane, E. F., Exchange block, area of land,	
	Value of land,	30,000 00
	Value of buildings,	70,000 00
5.	Latchis, Demetrios, total area of land, 28,905 square feet,	80,909 00
	Lamson block and theatre,	104,091 00
5.	Latchis, Demetrios, Main and Commercial St.,	
	Value of land,	25,000 00
	Value of buildings,	140,000 00
3.	Libbares, George and Fred, area of land, 2,485 square feet.	
	Value of land,	4,970 00
	Value of buildings,	20,030 00
2.	Medvidofsky, Morris, Est., Roxbury St., 7,200 sq. feet.	
	Land and buildings,	16,500 00
2.	Melvin, James T., area of land, 7,800 square feet.	
	Value of land,	7,000 00
	Value of buildings,	13,000 00

Ward		
3.	Museum Block, Inc.,	
	5,670 sq. ft. of land,	17,000 00
	Value of building,	41,000 00
1.	Newberry, J. Co., area of land, 9,430 sq. ft.	
	Value of land,	47,150 00
	Value of buildings,	127,850 00
5.	Nims, Arthur B., block, Lamson and Federal Street, area of land, 3,504 square feet.	
	Value of land,	6,000 00
	Value of building,	18,000 00
5.	Nims, Fred C. and Martha, area of land, 1,800 square feet.	
	Value of land,	9,000 00
	Value of buildings,	36,000 00
1.	Nims, Mrs. Sidney A., Church Street, area of land, 3,537 square feet.	
	Value of land,	7,074 00
	Value of buildings,	20,926 00
1.	O'Neil, Daniel E. land and buildings,	23,000 00
	Public Service Co. of N. H.,	
	24,150 sq. ft. land,	72,450 00
	Buildings,	27,550 00
5.	Pananides Blk., land and building,	26,500 00
1.	Petts, Ferdinand, area of land, 10,000 square feet.	
	Value of land,	13,000 00
	Value of buildings,	5,000 00
1.	Paquet, Marie, Proctor Court.	
	Laundry and machinery and cement building,	6,500 00
1.	Robertson Motor Co., land and buildings,	61,000 00
1.	Saunders, Joseph F., area of land, 5,788 square feet.	
	Land and buildings,	2,500 00

Ward.		
5.	Sentinel Printing Co., area of land, 4,815 square feet.	
	Value of land,	24,075 00
	Value of buildings,	85,925 00
	Shedd, Chas. G., cor Winter St.	
	Value of land, 1,800 sq. ft.,	9,000 00
	Value building,	16,000 00
1.	Spencer Hardware Co., area of land, 9,690 square feet.	
	Value of land and buildings,	23,000 00
2.	Stone, Charles H. Estate, area of land, 2,025 square feet.	
	Value of land,	10,125 00
	Value of buildings,	21,875 00
1.	Swift & Co., area of land, 2,370 square feet.	
	Value of land and buildings,	8,000 00
5.	Tierney, John C., area of land, 1,465 square feet.	
	Value of land,	7,335 00
	Value of buildings,	17,165 00
5.	Whitney, Roy V.	
	Value of land,	11,300 00
	Value of buildings,	18,700 00
5.	Whipple, Fred O., area of land, 4,182 square feet. Part of Lamson property.	
	Value of land,	15,260 00
	Value of buildings,	24,740 00
1.	Whipple, Fred O. Est., Merriam Property and Scenic Theatre.	
	Land and Buildings,	35,000 00
4.	Whitcomb, Elbridge G. Estate, area of land, 5,676 square feet.	
	Value of land,	28,380 00
	Value of buildings,	26,620 00
1.	Wright, Mrs. J. H., area of land, 9,200 square ft.	
	Value of land and buildings,	20,000 00

APPRAISED VALUE OF ALL MANUFACTURING PLANTS IN CITY FOR 1928

Ashuelot Shoe Co., machinery,	8,304 00
Beaver Mills, land and buildings,	150,000 00
Machinery,	5,000 00
Beverstock, C. D. Co., machinery,	6,850 00
Burr Foundry Co., land and buildings (O. E. Cain),	14,500 00
Conn. River Power Co. of N. H.	
38 Towers 204—Poles and wire,	74,500 00
Crescent Shoe Co., machinery,	6,350 00
Daly Bros. Shoe Co., machinery,	25,000 00
Demerette, Fisher & Co., Emerald Street, land and buildings,	22,000 00
Dodds Granite Co., land and buildings,	15,000 00
Faulkner & Colony Mfg. Co., land and buildings, and Machinery,	210,000 00
Fish, A. E. & Co., shops, land and machinery,	23,500 00
General Ice Cream Corp., machinery,	1,000 00
Golding-Keene Co., land and buildings,	11,000 00
Machinery,	25,000 00
Goodnow, W. L. Co., machinery,	2,000 00
Gurnsey Bros. Co., machinery,	500 00
Gurnsey, R. F., machinery,	500 00
Hop Lee Laundry, machinery,	500 00
Impervious Package Co., land and buildings,	18,000 00
Machinery,	4,000 00
Pearl Street, land and buildings,	20,000 00
International Narrow Fabric Co., land and building,	17,000 00
Machinery,	30,000 00
Jones, Robert C. Est., land, shop,	3,800 00
Jones, William E., shop,	1,800 00
~~Joyce & Dedo~~, machinery,	800 00
Kafelt Mfg. Co., machinery,	4,000 00
Keene Artistic Narrow Web Co.,	
Factory No. 1 and 2,	40,000 00
Machinery,	32,500 00

Keene Chair Co., land and buildings,	20,000 00
Machinery,	3,300 00
Keene Glue Co., land, buildings,	10,000 00
Keene Glues Inc., machinery,	500 00
Keene Mica Co., land and buildings,	17,600 00
Machinery,	1,200 00
Keene Washing Products Co., land and buildings,	4,000 00
Machinery,	500 00
Keene Woodenware Co., land, buildings and machinery,	70,000 00
Kingsbury Mfg. Co., buildings and land,	85,000 00
Machinery,	30,000 00
Kingsbury Machine Tool Co., factory building,	35,000 00
Latchis, Demetrios, machinery,	4,000 00
Lane, Elisha F. Estate, brick building (Water St.),	18,000 00
Lane, Fred E., land and building,	20,000 00
Machinery,	1,500 00
Lombard Auto Co., shops and machinery,	1,200 00
Lynnwood Heel Co., land and buildings,	35,000 00
Machinery,	15,000 00
Markem Machine Co., machinery,	6,000 00
Martell, A. E. Co., land and buildings,	50,000 00
Machinery,	40,000 00
Nordman, A. C., shop and machinery,	700 00
N. E. Box Co., land, buildings and machinery,	35,000 00
N. H. Mica & Mining Co., land, buildings and machinery,	10,000 00
Norwood, Calef Co., mill and machinery,	20,000 00
Paquette, Marie, laundry and machinery,	5,500 00
Perkins Machine Co., factory and house,	28,000 00
Machinery,	5,000 00
Pitcher & Coogan, land, 3,000 square feet, and buildings (Keene Screen Co.),	3,500 00
Machinery,	900 00
Pittsburg Plate Glass Co., land and buildings,	15,000 00
Machinery,	19,805 00

Putnam, Fred A. Mfg. Co., land, buildings and machinery,	21,000 00
Putney, C. G., laundry building house, land and machinery,	17,000 00
Rosseau, Octave, shop and machinery,	2,300 00
Russell, C. L. and Sons, land and buildings,	35,000 00
Machinery,	4,000 00
Scenic Theatre, machinery,	1,500 00
Sentinel Printing Co., land and buildings,	110,000 00
Machinery,	40,000 00
Swan & Whitcomb, land and building,	13,500 00
Thayer Portable House Co., mill and machinery,	5,000 00
Warner Box Co., machinery,	2,000 00
Wassookeag Woolen Mfg. Co., land and buildings,	41,000 00
Watch The Wear Overall Co., factory, land and machinery,	26,750 00
Wilcox Comb Co., factory and land,	60,000 00
Machinery,	15,000 00
Wright, John A. & Co., land, buildings and machinery,	28,000 00
Woods, Donald E., old pottery building,	5,000 00

STOCK IN TRADE OF MANUFACTURERS AND BUSINESS CONCERNS OF $500 OR MORE

Abbott Grocery Co.,	$116,982 00
Adams, Mrs. Charles E.,	700 00
Aldrich Co.,	3,500 00
Amsden, Harry A., Mrs.,	11,891 00
Applin, E. H.,	3,000 00
Army and Navy Store,	10,000 00
Ashuelot Shoe Co.,	23,000 00
Auto Supply Co.,	2,500 00
Balch Bros.,	6,700 00
Bisbee, Kenneth D.,	1,200 00
Berkley Textile Co.,	9,500 00
Brault, Silver,	2,000 00
Bullard, Ervin M.,	700 00
Butler, O. B.,	500 00
Bay State Tea & Butter Co.,	1,100 00
Beaver Mills,	45,000 00
Bullard & Shedd Co.,	18,000 00
Bardis, James J.,	9,400 00
Beedle, C. C. & Co.,	6,100 00
Bennett, F. J. & Co.,	14,000 00
Bent, J. H.,	3,000 00
Beverstock, O. D. Co.,	9,090 00
Bergeron, Arthur P.,	14,000 00
Bon Ton Restaurant,	1,000 00
Burley, Harry H.,	22,000 00
Batchelder Tire Service Co.,	1,500 00
Bloomer & Haselton,	16,006 00
Brooks, Clarence W.,	2,000 00
Burr Foundry Co., O. E. Cain,	2,500 00
Boufford, Nora,	500 00
Brisk, Joseph L.,	800 00
Boufford Bros.,	3,000 00
Brown, W. N.,	750 00

Boston Cash Store,	1,200 00
Butterfield, Andrew,	700 00
Carpenter, F. A. & Co.,	4,000 00
Carroll, Edw. G.,	1,000 00
Central Market,	2,458 00
Cheshire Clothing Co.,	18,500 00
Chabbott, Eli,	7,200 00
Chamberlain, Wm. P. Co.,	107,783 00
Cheshire Beef Co.,	6,986 00
Cummings, Fred J., ice and lumber,	4,000 00
Cushing, J. & Co.,	15,000 00
Carter Coal Co.,	7,000 00
Cheshire Oil Co.,	2,500 00
Chilton, Thomas,	700 00
Crescent Shoe Co.,	21,000 00
Crocker, Harry, 2 places,	2,500 00
Cloverdale Co.,	2,224 00
Carpenter, Earl C.,	4,000 00
Cohen, Louis (Market),	1,200 00
Cheshire Coal Co.,	4,094 00
Cook, George L.,	2,000 00
Carkins, Chas. S.,	500 00
Cutler, H. E.,	500 00
Daly Bros. Shoe Co.,	35,000 00
Danglo, Anthony,	500 00
Davis & Harris,	10,000 00
Damon, Jonas,	600 00
Davis, Archie,	7,000 00
Doukas Bros.,	3,000 00
Duffy, John M.,	14,500 00
Davis, Harold W.,	800 00
Demerette Fisher & Co.,	5,000 00
Duchesneau, Thos. J.,	1,300 00
Dean, L. H. Grain Co.,	1,184 00
D'Intino Pasquale,	500 00
Douglas Shoe Co.,	5,600 00

Ellis Bros., Co.,	1,000 00
Eames, George H. & Son,	11,000 00
Fairbanks, O. K. & Son,	12,000 00
Fairfield, Guy,	12,000 00
Fitch Motor Co.,	5,000 00
Fishman Department Store,	4,000 00
Fish, A. E. & Co.,	20,000 00
First Nat'l Stores Inc. (3 stores),	6,550 00
Farr, Norman H.,	6,000 00
Faulkner & Colony Mfg. Co.,	144,800 00
Finkelstein, Julia,	3,500 00
Fitch, Milan,	1,800 00
General Ice Cream Corp.,	500 00
Grower, Harry C.,	9,000 00
Giffin Coal Co.,	11,000 00
Giffin, John,	2,500 00
Goodell Art Store,	500 00
Gorges, Howard H.,	1,200 00
Goodnow Specialties Corp.,	10,000 00
Goodnow, W. L. Co.,	105,000 00
Gurnsey Bro. & Co.,	14,000 00
Gurnsey, N. G. & Co.,	17,000 00
Gurnsey, Robert F.,	700 00
Golding-Keene Co.,	7,417 00
Gorges, Edward & Son,	1,000 00
Greenleaf, Harry,	500 00
Hansson, Nils,	1,500 00
Harvey, Clarence E.,	1,000 00
Hewett, C. B. & Bro., at Glue Co.,	600 00
Holton, Fanny M.,	600 00
Howard, O. J. & Co.,	2,000 00
Houran, D. F., Inc., 2 stores,	2,550 00
Houpis, Nick J.,	1,000 00
Holbrook Grocery Co.,	146,210 00
Hmiliko, Jacko,	500 00
Holbrook, Geo. E. & Co.,	8,550 00

Holdredge & Hilton,	3,100 00
Howe, Fred E.,	1,000 00
Howes, Jean P. & Co.,	4,500 00
Howe & Hayward,	6,000 00
Howe, Reginald F.,	1,900 00
Herdman, Walter S.,	700 00
Impervious Package Co.,	22,000 00
International Narrow Fabric Co.,	16,000 00
Jaquith, Forrest L.,	800 00
Jennison, Warren H.,	4,500 00
Johnson, Ernest A.,	5,000 00
Joyce & Dedo,	500 00
Kafelt Mfg. Co.,	1,200 00
Kazanas Bros., 2 stores,	3,700 00
Keating, Jeremiah and James,	700 00
Keene Cash Market,	2,000 00
Kirk, Walter and Herbert,	500 00
Katheryn Gown Shop,	1,000 00
Keene Glues Inc.,	1,500 00
Keene Woodenware Co.,	90,000 00
Kingsbury Mfg. Co.,	83,867 00
Knowlton & Stone Co.,	50,000 00
Keene Chair Co.,	25,000 00
Keene Mica Co.,	3,150 00
Keene Screen Co.,	5,600 00
Ken-Gray Garage,	12,500 00
Kimball, Edw. L.,	2,000 00
Kingsbury Machine Tool Co.,	30,300 00
Keene Coal Co.,	7,000 00
Keene Washing Products Co.,	2,847 00
King, Lewis S.,	1,500 00
Knight, Oscar A.,	700 00
Keene Artistic N. W. Co.,	30,000 00
Keene Oil Co.,	5,000 00
Knowlton, Geo. F.,	1,000 00
Kidder & Whitehouse,	1,850 00

Lane, Fred E.,	1,200 00
Leveroni, R. P.,	2,000 00
Lesure, George H.,	1,000 00
Litchman, Hyman,	1,500 00
Ladies' Dry Goods Exchange,	10,050 00
Lombard Auto Co., Inc.,	1,200 00
Levine, Harris,	2,500 00
Libbares Bros.,	1,500 00
Lincoln, G. L., Furniture Co.,	14,000 00
Linen Shop,	2,000 00
Lis, Michael,	1,700 00
Lynn Wood Heel,	20,000 00
Mansfield, Harry E.,	1,000 00
Melvin, James T.,	2,000 00
Messer, Edward L.,	4,750 00
Markem Machine Co.,	8,000 00
Miller Bros.-Newton,	21,000 00
Medvidofsky, M., Estate,	2,500 00
Martell, A. E. Co.,	97,000 00
Martin, Clifford,	1,500 00
Masiello, Mettio V.,	1,000 00
Molly's Shop,	1,000 00
Mostaci Ermino,	500 00
Morin, Fred J.,	700 00
Morganmade, Inc.,	13,377 00
Naramore, Frank J.,	600 00
Nolin's, Inc.,	12,000 00
N. E. Box Co.,	25,900 00
Nims, Arthur B.,	12,650 00
Nims, Walter T.,	1,000 00
Neugebauer, Henry G.,	3,500 00
Norwood, Calef & Co.,	95,000 00
N. H. Mica & Mining Co.,	11,500 00
O'Brien, Timothy,	500 00
O'Neil, Daniel,	1,000 00
Outlet Stores,	10,000 00

Occhipinti, Frank,	500 00
Parker, Calvert,	1,000 00
Patnode, Fred J.,	2,000 00
Pearson Bros.,	31,000 00
Pearson, Wm.,	15,000 00
Peerless Laundry,	500 00
Perry, James L. & Co.,	6,000 00
Perkins & Griffin,	5,215 00
Perkins Machine Co.,	4,000 00
Pelletier, Winfred,	1,000 00
Pollard, Helen S.,	1,500 00
Phelps Piano Co.,	2,000 00
Pike & Whipple,	10,000 00
Pittsburg Plate Glass Co.,	17,340 00
Public Service Co. of N. H.,	63,295 00
Putnam Mfg. Co.,	2,650 00
Putney, Charles G.,	500 00
Puritan Candy Shop,	1,600 00
Perry, Frank W.,	500 00
Platts, Geo. O. & Co.	500 00
Quint, Abraham,	9,500 00
Quinn, Arthur W. Estate,	1,500 00
Rivers, W. C.,	500 00
Rice, Herman C.,	3,200 00
Robinson-Brett Lumber Co.,	30,000 00
Roundy, Louis E.,	26,000 00
Reynolds, Judson A.,	1,000 00
Robertson Motor Co.,	35,000 00
Russell, C. L. & Sons,	47,000 00
Roche, Carl,	500 00
Roche, M. G.,	2,000 00
Rowell, A. N.,	900 00
Sallie Wellman Book Shop,	1,200 00
Scott, Averell May Tag Co.,	1,400 00
Scott, Glenroy W.,	1,500 00
Sibley Oil Co.,	3,500 00

Sands, Taylor and Woods, at O. K. Fairbanks & Son,	729 00
Sawyer, Walter A.,	7,000 00
Sawyer, Wm. W. Estate,	3,380 00
Sentinel Printing Co.,	5,000 00
Service Wood Heel Co.,	3,000 00
Shea & Culliton,	2,250 00
Smyth Specialty Store,	1,850 00
Spalter's Book Store,	6,800 00
Spencer Hardware Co.,	131,267 00
Springfield Towel Supply Co.,	500 00
Standard Oil Co.,	20,000 00
Safford, Perley F.,	13,100 00
Spaulding, M. O.,	4,000 00
Stearns, Frank F.,	8,000 00
Stearns, Harry E.,	1,000 00
Steele, George W.,	4,500 00
Sterling, E. O.,	550 00
Stickney, Clarence E.,	4,000 00
Stone Geo. F., Est.,	800 00
Stewart Motor Sales Co.,	1,000 00
Stone, John M.,	500 00
Storey, F. S.,	3,000 00
Swift & Co.,	4,500 00
Spaulding, Harry,	1,000 00
Sturtevant, Clifford L.,	10,450 00
Surprise Store,	625 00
Sweeney, Edwin C.,	2,000 00
Singer Sewing Machine Co.,	575 00
Towne, Geo. E.,	786 00
Town, Andrew E.,	500 00
Toomey, W. V. & Co.,	2,500 00
Tatelman, Louis,	5,000 00
Thayer Portable House Co.,	9,500 00
The Great A. & P. Tea Co., 4 stores,	8,084 00
Tilden, George H. & Co.,	15,810 00
Tasivlas, John,	1,000 00

Vigneault, Henry J.,	3,200 00
Woods, D. E.,	700 00
Warner Box Co.,	2,000 00
Watch the Wear Overall Co.,	30,000 00
Whitcomb, J. Fred,	15,000 00
Willard, Leon M.,	5,150 00
Wilcox Comb Co.,	71,000 00
Williams, Don J.,	6,650 00
Woods, Frank,	3,525 00
Woods, Donald E.,	700 00
Woolworth, F. W. & Co.,	9,241 00
Wright, William E.,	500 00
Wright, J. A. & Co.,	6,000 00
Watkins, Karl,	1,000 00
Waling, Donald, Est.,	1,000 00
Wyman, D. H. and F. D.,	2,000 00
Wilson, Harry E.,	2,000 00
Yettaw, Louis W.,	1,500 00
Yettaw, David,	500 00
Zimmerman, Geo. W., Jr.,	1,500 00
Zimmerman Bros., Garage,	2,500 00

POLL TAX ABATEMENTS FOR 1927

Adams, Selma, here temporarily.
Alfond, Rose, lives in Lynn.
Alfond, Simon, lives in Lynn.
Amiss, Nellie, dead.
Amlaw, Octavia, over 70.
Anderson, Selma, not taxable.
Appleyard, Grace, not taxable.
Appleyard, John, not taxable.
Aubin, Samuel, duplicate tax.
Bahan, Alice, duplicate tax.
Bagley, Mrs. J., dead.
Bean, Clarence, moved to Springfield.
Bean, Genevieve, moved to Springfield.
Beauregard, John, charity.
Beauregard, Mrs. L. J., not 21.
Berger, Abe, not taxable.
Beville, Joseph, duplicate tax paid.
Blake, Ethel, duplicate tax paid.
Blanchard, Dorothy, not 21.
Blow, Francis, not taxable.
Boin, John, World War Veteran.
Boynton, Mildred, not taxable.
Brown, Eva, dead.
Burke, Effie, dead.
Burke, Eva, not taxable.
Brooks, Yvonne, not 21.
Bushey, Homer, World War Veteran.
Buswell, Irene, not 21.
Buswell, Mrs. Edgar, not 21.
Bradbury, Mary, charity.
Calderello, Caromel, duplicate tax paid.
Canderel, Tony, World War Veteran.
Canty, William, over 70.
Carkins, Edward, here temporarily.
Carkins, Harriet, here temporarily.

Cass, Ada, not 21.
Cass, Lyman, World War Veteran.
Chabot, Eli, Jr., World War Veteran.
Chapman, C. E., lives in Peterboro.
Chapman, Mrs. C. E., lives in Peterboro.
Chukler, Lewis, address unknown.
Chukler, Mary, address unknown.
Clark, Willard B., not 21.
Colgrove, Kate, soldiers widow.
Collins, Hazel L., not taxable.
Cone, Dwight W., World War Veteran.
Connors, Harry, paid in Sullivan.
Cooper, William, error.
Couter, Frank, World War Veteran.
Croteau, Ernest, duplicate paid.
Crowley, Mrs. B., over 70.
Cutting, Henry, paid in Marlow.
Cutting, Mrs. Henry, paid in Marlow.
Dailey, Charles, World War Veteran.
Decoto, George, paid in Wilton.
Davis, Verna, error.
Demers, Amy, unknown.
Dillant, Edward, paid in Marlow.
Dillant, Emma, paid in Marlow.
Doane, Gladys, not taxable.
Doinning, Lottie, duplicate tax paid.
Doody, Etta, over 70.
Drolett, Osee, World War Veteran.
Ducette, Amanda, unknown.
Duffy, Mary J., not taxable.
Duncklee, Roy, not taxable.
Duncklee, Mrs. Roy, not taxable.
Duprea, Albert, unknown.
Durant, Mrs. M. P., dead.
Elliot, John World War Veteran.
Fisher, Flora, paid in Winchester.

Forshey, Charles, left town.
Frizzett, Hulda, not found.
Fuller, Chester, not taxable.
Fuller, Mrs. Chester, not taxable.
Gibson, Edith, duplicate paid.
Gilbo, John, not found.
Gilbo, Mrs. John, not found.
Hale, Ethel, paid in Stoddard.
Hanley, E. T., World War Veteran.
Hanley, Mrs. E. T., duplicate tax.
Harper, Elizabeth, duplicate paid.
Harper, Louis, duplicate paid.
Hebert, Alcide, over 70.
Higgins, Christy, not taxable.
Horne, Stanley, moved to Concord.
Horrigan, Ellen, charity.
Howland, Daniel, World War Veteran.
Hulslander, Delia, charity.
Hurlbert, Blanche M., removed to Bellows Falls.
Hurlbert, Forrester, removed to Bellows Falls.
Johnson, Anna, charity.
Johnson, J. H., World War Veteran.
Karr, Vivian, not 21.
Kelley, Harriet, not 21.
Lacoille, Eva, not 21.
LaCoille, Harry, not 21.
Largane, Antoine, not taxable.
Langtry, Ethel, not taxable.
Langtry, Roy, not taxable.
Lashua, Mrs. Stewart, not 21.
Lemieux, Georgianna, soldier's widow.
Locke, Flora A., over 70.
Lower, Eddie, not taxable.
Lynch, John H., not taxable.
Lyndahl, J., unknown.
Marion, Leo A., World War Veteran.

Martin, Gordon E., not taxable.
Mason, Fred, duplicate tax paid.
Mathews, Frank, paid in Marlboro.
McCann, Grace, charity.
McCoy, Clyde, lives in Gilsum.
McPhee, Maurice, not taxable.
Miller, Henry, not 21.
Miller, Mary, not 21.
Mills, Robert, duplicate tax paid.
Mills, Mrs. Robert, not 21.
Miner, Mrs. Abigail, charity.
Morse, James, error.
Moultrop, Alford, World War Veteran.
Northrop, Cora, paid in Maine.
Noyes, Sherman N., World War Veteran.
Osgood, C. C., pays in Nelson.
Page, Louis, pays in Nelson.
Pappatholmes, Stavros, not taxable.
Parenteau, Antonio, duplicate tax paid.
Parker, Sarah A., over 70.
Parker, Eugene O., not taxable.
Parker, Walter, World War Veteran.
Patnode, Fred, duplicate tax.
Piper, George, not taxable.
Piper, Gladys, charity.
Pollard, L. C., pays in Marlow.
Pollard, Mrs. Louise, pays in Marlow.
Pollard, W. A., World War Veteran.
Priest, Christina, lives in Nelson.
Priest, Helen, lives in Nelson.
Reed, Mrs. Parisina, over 70.
Reed, Mrs. Walter, duplicate tax.
Reed, Mrs. W. O., not taxable.
Renzuella, Jerry, World War Veteran.
Renzuella, Elizabeth, not 21.
Reynolds, Edgar, World War Veteran.

Richardson, Lillian, unknown.
Ring, Mrs. Ellis, not taxable.
Rivers, Mrs. Charles, not 21.
Roberts, Henry, not found.
Robidoux, Harry, World War Veteran.
Rookus, John, not found.
Rowe, Walter, pays in Harrisville.
Rowe, Mrs. Walter, pays in Harrisville.
Russell, Mrs. John, over 70.
Sadaques, Israel, Spanish War Veteran.
Sargent, Walter, not taxable.
Scammell, Edith, lives in Brattleboro.
Scammell, John, lives in Brattleboro.
Secore, Lescore, charity.
Secore, Meline, charity.
Shaw, Chase, not 21.
Shea, Maurice, charity.
Smith, Charles J., left town.
Smith, Mrs. Charles J., left town.
Stafford, Rena, duplicate tax paid.
Starkey, Gladys, pays in Swanzey.
Swanzey, Frank, not taxable.
Sylvester, Frank, World War Veteran.
Sylcani, Raymond, not found.
Thomas, Sarah, World War Nurse.
Thompson, Mrs. Carl, not 21.
Tinker, Oscar, over 70.
Thayer, Mrs. Elmo, not 21.
Twitchell, Damon C., lives in Vermont.
Voudren, Henry, lives in Springfield.
Wallace, Mrs. Don, not taxable.
Walstrom, Ruth, not taxable.
Weare, Mrs. M. M., duplicate tax.
Webster, Paul, World War Veteran.
Weeks, Bernard, World War Veteran.
Weiner, Edna, lives in New York.

Wellman, Harry, World War Veteran.
White, Charles, World War Veteran.
White, John, over 70.
Woods, Henry, not found.
Woods, Velima, not found.
Wilson, Mrs. John B., not 21.
Willard, Mrs. Samuel, not found.
Woodward, Benj., not found.
Woodward, Mrs. Benj., not found.
Wright, Myrtle, not taxable.
Wyman, Edith J., duplicate tax paid.
Yelle, Mrs. James, not 21.

REAL ESTATE ABATEMENTS FOR 1927

Alliton, Donald H., over assessment,	$22 05
Batchelder, John H., duplicate tax,	4 90
Beaver, Mills, over assessment,	245 00
Beauregard, James, duplicate tax,	80 85
Bell, Harry, over assessment,	1 84
Brough, Charles, duplicate tax,	36 75
Ballou, Claude A., no cow,	61
Carpenter, Merrill D., error,	2 00
Croteau, William H., over assessment,	9 80
Dambraucas, Dermardas, duplicate,	7 35
Davis, Fred W., watering trough,	3 00
Desruisseau, Eugene, duplicate tax,	6 13
Edson, Lena, watering trough,	3 00
Fadon, James, error,	7 35
Gaillardetz, Ed., over assessment,	24 50
Gem City Electric Co., over assessment,	49 00
Grand Union Tea Co., error,	7 35
Johnson, Mary L., error,	1 23
Nims, Henry W., no horse,	2 45
LaPlante, George, over assessment,	7 35
Peterson, Fred, watering trough,	3 00

Seaver, Leon, duplicate tax,	9 80
Winch, Bessie, no horse,	2 45

Respectfully,
GEORGE H. LESURE,
RALPH E. PROCTOR,
JOHN H. SMITH,

Assessors of Keene.

REPORT OF CITY CLERK

To His Honor The Mayor and Gentlemen of the City Councils:

I herewith submit a report of my receipts and deposits from December 1, 1927, to December 1, 1928.

Rent of land, rear of city hall,	$100 00
Rent of store,	325 00
Returned premium and discount,	1 38
Dog license fees,	1,653 26
Miscellaneous license fees,	103 00
Billiard, pool and alley licenses,	290 00
Histories and Vital Statistics sold,	9 50
Telephone tolls collected,	14 50
Cemetery funds for investment,	3,500 00
Fire department service,	80 00
Error on voucher, water department,	17 95
Error on voucher, ordinary city charges,	10 26
Town of Roxbury, tax refund,	590 00
Charles A. Jones, band fund, for investment,	1,000 00
Candidates' fees,	21 00
	$7,715 85

Respectfully,

FRANK H. WHITCOMB,

City Clerk.

December 1, 1928.

REPORT OF CITY MESSENGER

To His Honor the Mayor and the City Councils:

In accordance with the City Ordinance, I submit my eleventh annual report as City Messenger and Janitor of City Hall building. All moneys received for the rental of City Hall from societies, organizations and individuals have been deposited with the City Treasurer and vouchers returned to the City Clerk.

Statement of monthly receipts as follows:

December, 1927,	$227 00
January, 1928,	359 00
February, 1928,	412 00
March, 1928,	173 00
April, 1928,	122 00
May, 1928,	110 00
July, 1928,	74 00
September, 1928,	42 00
November, 1928,	306 00
	$1,825 00

I wish to thank the Mayor and City Committee for advice and courtesies extended to me during the past year.

Respectfully submitted,

CHARLES S. WRIGHT,

City Messenger.

December 1, 1928.

REPORT OF SUPERINTENDENT OF HIGHWAYS

To His Honor the Mayor and Gentlemen of the City Councils:

I beg leave to submit a report of the Highway Department for the year of 1928.

After careful consideration of the cost of maintenance of streets subjected to the heaviest traffic, it was deemed best by the Mayor and councils to construct these streets of more permanent materials. Consequently, a plan was mapped out to improve the principal streets radiating from Central Square by building concrete pavements to a point, where in most cases the state aid commences. A bond issue of $165,000 was provided to finance this work. To carry on this work a road paver was purchased, this machine being paid for out of our fund for new equipment. After receiving quotations for crushed stone or washed gravel, and after considering the cost of same and the possibility of delay in shipments, it was plainly evident that it was economy for the city to purchase equipment and open the old granite quarry on the Concord Road.

The cost of the crusher was $1,884; installation and building bins, $6,411.63; air compressor, $1,132.30; for batchers from the Blaw Knox Co., $470.40; for motors from the Frank Ridlon Co., $487.50; for motors from W. R. Kirk, $150. Some of the larger items of equipment needed to build these roads are as follows: 2,000 feet of 9 inch road forms costing $1,480; 2,000 feet of 6 inch road forms costing $1,240; mechanical cement finisher, $300; jack hammers, drills and other supplies, $1,444.62; dynamite and caps, $2,293.45; 7,900 pieces of steel reinforcing mats, $17,254.37; calcium chloride, $1,640.62; cement and handling, $57,893.38.

The total cost charged to this work, including labor and material was $162,235.64; with credits for empty cement sacks

returned; cement sold to the Water Department; materials on hand; credits for cement sacks now due; for materials used in construction of Railroad St. pavement: $10,879.09.

Total cost of this work,	$151,356 55
Cost of curbing at edge of pavements on Main St., Roxbury and Washington Sts.,	10,050 55
Total cost of concrete pavement,	$141,306 00
Total number of square yards in pavement,	62,364
Total cost per square yard,	$2.265

The City has an asset at this time the crusher, dynamos, air compressor, pneumatic tools, storage bins, road forms, etc.; the whole cost of which is included in the price of $2.265 per square yard of pavement.

In connection with this work, Wright St., Meadow Road, Wood St., Wagner St., Belmont Ave., Branch Road, Roxbury Middle Road, Laurel St., Edward St., streets in Arlington, and other streets have been greatly improved with the crushed stone and other good materials excavated from the streets which have been paved with concrete. The cost of excavation and loading this material was charged to Permanent Improvement, the hauling and spreading only, being charged to the several streets.

PERMANENT STREET WORK

The permanent improvement money was spent on the following streets: West St. and Park Ave., 4838 feet between West St. bridge and Arch St.; Winchester St., 2391 feet between Ashuelot River Bridge and Main St.; Marlboro St., 1650 feet between Jennison and Baker streets; Washington St., 6,000 feet between Mechanic St. and Concord Road; Court St. from Mechanic St. to a point 3386 feet northerly near house No. 401 Main St., 950 feet between Winchester St. and the south rail of the south track of the B. & M. Railroad; Roxbury St., 3200 feet between Central Square and Oak St. These concrete pavements are all 20 feet or more in width, and are the thickened



Cement Road Construction, Court Street Looking South

edge type, being 6 inches thick in the center, 6 inches thick 2 feet from the edge, and 9 inches thick at the edges.

Expansion joints were placed 50 feet apart; and the concrete was reinforced with electric welded steel mesh weighing about 64 pounds to 100 square feet. The ends of the 50 foot slabs were dowelled together but no dowells were placed lengthwise in the slabs which are of monolithic construction. Calcium chloride was used, 200 pounds being dissolved in 50 gallons of water; 1 quart of liquor to each bag of cement. The pavement was not cured by wetting or covering, and was opened in seven days to all traffic. Crushed granite was used entirely for course aggregate, and proportions of concrete mixture were approximately 1 1/10—2 1/10—3 7/10.

After completing the original bond issue program of concrete paving, the Department began work on Railroad Street. This pavement was laid about 24 feet wide and at the Western End joining Main St., additional land on the South Side was purchased from the Boston & Maine Railroad. This strip of land was about 6 feet wide at Main St. and extended 356 feet easterly to a point opposite the center of Wells St. An exchange of land with the Beaver Mills Co. was made on the Easterly End of the street which was advantageous to both parties. The City obtaining additional land on the North Side allowing a better entrance to Harrison St., and the Beaver Mills receiving a strip on the South Side of the street next to their Mill buildings. The cost of this paving was $9,181.33 including curbing, and the expense was borne by the general street maintenance fund.

The construction work on these concrete pavements has been done by the City Highway Department in a thorough manner; the best of materials used; local help employed; and the people of Keene should take pride in the fact that theirs was the first city in the state to purchase paving equipment and operate a quarry.

OIL AND TAR TREATMENT

Owing to the concrete construction of the Main streets, it gave an opportunity to do more oiling on outlying streets. To complete this work it required:

4 cars K. P., American Tar Co.,	$2,540 98
4 cars Tarvia, Barrett Co., cost applied,	4,631 82
1 car No. 6, Standard Oil Co., cost applied,	795 20
Labor mixing K. P., etc.,	7,783 70
Labor for sanding streets, etc.,	2,163 90
Total,	$17,915 60

Although the main streets may be constructed with concrete, there will continue to be many streets and roads that can be better maintained with oil and tar than in any other way, as the oil and tar binds gravel together and saves considerable washing.

PERMANENT STATE ROAD

Aside from our own program of cement construction, and in conjunction with the State Highway Department it was decided to spend the joint fund for concrete pavement on the Chesterfield Road. The contract for 1.63 miles of this construction 18 feet wide, was let to P. J. Holland, and cost $59,964 56.

CONCRETE SIDEWALKS

Concrete walks 6648 feet in length and with a total of 5114 square yards, were constructed this season. The estimate for these walks included parts of Middle St., Gurnsey St., Winchester St., Wilson St., High St., Barker St., Court St., West St., and Main St., but, in addition to these walks, the construction of concrete pavements on Main, Roxbury, Washington and Railroads Sts. made advisable the construction of concrete walks in connection with the paving work. This work was done on portions of these streets. The remodelling of the City Hall made necessary the building of a walk in front of that building and also in the alley-way leading to the office of the Water Department.

CARE OF TREES

Last spring many egg clusters of Brown Tail moths were found and for this reason all trees in the center of the city were examined and these eggs destroyed. Also, a considerable number of dead trees were removed and some trimming done at a total cost of $1,351 56.

SNOW REMOVAL

Last winter not much time was needed for snow removal, so the help was employed in graveling the East Surry and Walpole roads.

GRAVEL WALKS

Over one-half mile of gravel walks have been built on Park Ave. from Wheelock Park to Arlington.

The work of building sidewalks on lower Main St. was continued this year to Edgewood Ave.

CLEAN UP WEEK

This year the usual plan was followed and an extra collection made during fire prevention week.

ARTHUR A. WALLACE,

Supt. of Highways.

1928

PROPERTY USED BY THE HIGHWAY DEPARTMENT

Office, work room and garage in rear of City Hall.
Stable and shed at Fire Station.
City Pasture, barn, storehouse and shed.
Old Quarry Lot.
Main St. gravel bank.
Merchants gravel bank.
Incinerator and equipment.

4 Horses,	$300 00

7	Harnesses,	100 00
	Hay, grain, stable equipment,	200 00
3	Street sprinklers,	300 00
16	Sidewalk plows,	400 00
1	Heavy wagon,	50 00
3	Two horse sleds,	75 00
1	Phosphate spreader,	50 00
1	Horse drawn sweeper,	50 00
2	Pony graders,	200 00
3	Two horse dump carts,	150 00
1	one horse dump cart,	50 00
1	Climax road grader,	100 00
1	Adams road grader,	500 00
5	Sand sleds,	100 00
1	Sargent snow plow,	500 00
1	Snow roller,	10 00
3	Wooden scrapers, snow,	15 00
3	Sidewalk rollers,	50 00
1	Road roller,	600 00
10	Road drags,	150 00
1	Harrow,	20 00
1	Steam roller,	1,000 00
1	Scarifier,	10 00
1	Spraying machine,	500 00
1	Loader,	500 00
2	Cellar scrapers,	16 00
2	Stone boats,	10 00
1	Wheel boat,	100 00
1	Stump puller,	5 00
1	Stone crushing plant and tools,	10,000 00
1	Screening plant,	400 00
7	Hand screens,	14 00
25	Street cleaning cans,	20 00
4	Neckyokes,	20 00
10	Chains,	50 00
2	Dirt plows,	20 00

2	Rooter plows,	25 00
1	Steel tripod,	10 25
3	Hydrant wrenches,	2 25
2	Ford dump trucks,	600 00
1	Truck body,	20 00
1	Ford jitney,	10 00
1	Chevrolet roadster,	200 00
4	Graham trucks,	3,000 00
1	Springfield motor sweeper,	2,500 00
1	Caterpillar tractor,	3,500 00
2	Cold patch mixers,	400 00
1	Forge,	3 00
1	Forge and blacksmith tools,	50 00
10	Wooden rakes,	10 00
1	Chain falls,	10 00
2	Jack screws,	7 00
	Garage tools, oil grease, gas,	200 00
1	Cement mixer,	10 00
2	Sidewalk cement mixers and tools,	2,000 00
3	Asphalt kettles and tools,	200 00
10	Five gal. cans,	5 00
50	Bbls. cold patch,	500 00
4	Bbls. tarvia,	40 00
100	Lanterns,	50 00
5	Rubber hats,	2 50
20	Pairs rubber boots,	20 00
10	Rubber raincoats,	25 00
3	Tool boxes,	50 00
10	Stone picks,	7 00
4	Gravel hooks,	2 00
10	Track tongs,	4 00
10	Iron rakes,	5 00
100	Shovels,	25 00
12	Axes,	12 00
4	Tamping bars,	4 00
5	Tampers,	5 00

50	Picks and handles,	50 00
8	Mattocks,	8 00
12	Stone forks,	12 00
15	Crowbars,	15 00
1	Pinch bar,	1 00
1	Bush Hammer,	2 00
	Carpenter tools,	100 00
10	Hoes,	5 00
4	Forks,	4 00
5	Ice chisels,	10 00
9	Grate bars,	6 00
10	Bush hooks,	10 00
5	Cross cut saws,	17 00
2	One man saws,	10 00
10	Hand saws,	10 00
3	Scythes and snaths,	5 00
2	Blasting battery and stone tools,	100 00
1	Lawn mower,	1 00
3	Ladders,	40 00
1	Sewer pump,	15 00
10	Wheel barrows,	40 00
1	Hand sled,	10 00
1	Set platform scales,	20 00
1	Grind stone,	10 00
2	Pr. tree climbers,	15 00
1	Step ladder,	3 00
400	Feet garden hose,	50 00
	Ropes and blocks,	100 00
	Engineering equipment,	300 00
	Office furnishings,	500 00
	Paving bricks, 9,000,	180 00
	Second Hand Lumber, 10,500 bd. ft.,	200 00
	Water pipe, 300 ft.,	50 00
	Metal culvert,	50 00
100	Stone boundary posts,	100 00
	Expansion joint material,	10 00

Steel reinforcing,	1,844 00
Zone paint, and machine,	75 00
1 Smith Paver,	5,000 00
1 Finisher,	300 00
2,000 ft. of 6 in. road forms,	1,240 00
2,000 ft. of 9 in. road forms,	1,480 00
Sidewalk forms & dividing plates,	154 00
Hand Screeds,	100 00
	$42,401 00

Cash received by the Highway Department of the City of Keene, N. H. for the fiscal year beginning December 1st, 1927 and ending December 1st, 1928.

Dec.	1	Frank M. Clerico, cement walk,	$30 00
"	3	Stafford M. Boardman, cement walk,	36 67
"	8	A Amlaw, filling,	3 30
"	8	J. Myers, oil,	75
"	10	Keene Glass Co.,	2 00
"	12	A. E. Martell Co.,	4 00
		Union School District,	26 25
		J. E. Barry, gravel,	50
"	14	Mrs. Isabel Carney, cement walks,	43 27
		John Woodbury, gravel,	5 00
"	16	Murray V. Wright, cement walks,	34 96
"	17	City of Keene, town lines,	177 00
"	21	Frank Slocumb, cement walks,	21 25
"	22	Geo. W. S. Platts, cement walks,	40 40
"	24	A. F. Weston, M. D.,	26 66
"	24	Frank M. Packard, cement side walks,	48 55
"	29	Herbert D. Fogg, cement side walks,	165 84
		Merril D. Carpenter, cement side walks,	63 75
		Frank O. Whipple, cement side walks,	118 58
"	30	Keene Oil Co., oil and tar treatment,	25 00
		Frank M. Clerico, cement side walk,	19 62
"	31	A. A. Wallace, telephone,	15

Cement Road Construction, Court Street Looking North

"	31	Austin C. Hill, concrete side walk,	44	29
		Hamlin L. Lockwood, concrete side walk,	68	03
1928				
Jan.	3	Fred C. Nims, gasoline,	45	93
"	7	Alice H. Ellis, cement side walks,	129	67
"	7	Fredyrum Henrickson, cement side walks,	14	89
"	9	Estate of Ralph D. Smith, cement side walks,	80	82
"	9	Walter L. Goodnow, cement side walks,	31	78
"	10	Frank E. Aldrich, cement side walks,	101	91
		Irving L. Kibbee, cement side walks,	35	00
"	11	George E. Newman, cement sidewalks,	5	00
"	16	James L. Perry, cement side walks,	29	08
"	19	Cheshire Coal Co., cement side walks,	64	10
"	26	Sibley Oil Co., rebate,	10	00
Feb.	6	Irving L. Kibbee, cement walk,	42	44
"	6	State of N. H. by (A. A. W.), snow bill,	18	00
"	9	Town of Gilsum, town lines,	33	00
"	9	A. A. Wallace, telephone,		25
"	10	Frank C. Potter, cement walk,	83	80
"	11	Chas. E. Adams, cement walk,	29	02
"	16	State of N. H. by (A. A. W.) snow bill,	31	25
"	25	Arthur A. Wallace, snow bill Feb. 11,	143	50
"	25	Arthur A. Wallace, snow bill Feb. 18,	126	43
Mar.	10	Arthur A. Wallace, snow bill Mar. 3,	23	95
"	14	J. Howell Jackson, cement side walk,	37	21
"	17	Wilton H. Spalter, cement side walk,	73	31
"	24	Arthur A. Wallace, snow bill,	42	65
"	24	Arthur A. Wallace, snow bill to Mar. 17,	15	20
"	24	High. Dept., adjustment of R. H. Clarks salary,	78	00
"	24	A. H. Barrett,	10	00
Apr.	2	F. H. Dinkel, cement walk,	28	36
"	2	Winthrop Faulkner, cement walk,	40	55
"	2	Edwin White, cement walk,	46	00
"	2	Mrs. Mary A. White, cement walk,	24	57
"	3	William W. Freeman, cement walk,	5	00
"	3	Mrs. Sarah E. Cooke Est., cement walk,	72	88

"	7	Gravel,	30
"	7	F. J. Bennett Co.,	6 50
"	7	Arthur A. Wallace, battery,	19 50
"	11	Charles E. Adams, cement walk,	30 00
"	14	John Marcott, gravel,	15
"	18	Fredyum Henrickson, cement walks,	14 00
"	21	Keene Winter Sports,	96 00
"	21	Geo. C. Moore, stone dust,	5 85
"	26	Public Service Co. of N. H.,	5 00
"	30	Chas L. Smith, incinerator ashes,	30 00
May	2	A. J. Cloutier, gravel,	50
"	2	Ira J. Prouty, M. D., cement walk,	75 50
"	8	County of Cheshire, sand,	3 00
"	18	Sibley Oil Co., gravel,	13 60
"	29	State of New Hampshire, snow removal,	182 55
"	29	R. O. T. C. Encampment,	10 00
June	16	John Marcott, gravel,	15
"	16	Cemetery Department, gasoline,	76 72
"	19	Frank G. Underwood,	10 00
"	26	Forest L. Carey, dynamite,	70
July	23	E. A. Jones, calcium chloride,	1 50
"	28	Wm. Halpin, calcium chloride,	3 00
"	30	Keene Oil Co.,	9 50
"	31	Keene Unitarian Society,	3 00
Aug.	1	Town of Dublin, cal. chloride,	12 00
"	10	Louis Tattleman,	35 00
"	13	Chas. S. Wright, gasoline,	6 00
Sept.	1	Robert F. Carroll, cement sacks returned,	4,187 20
"	20	Robert F. Carroll, cement sacks returned,	43 10
"	24	Knowlton & Stone Co., cement sacks returned,	73 53
Oct.	15	H. A. Turner (Turner Inn), oiling walks,	65 00
"	18	McLane & Davis,	30 00
"	18	Robert F. Carroll, cement sacks returned,	2,154 20
"	23	Keene Artificial Stone,	5 25
"	25	Keene Oil Co.,	7 50
"	25	Wm. W. Freeman, stone dust,	8 00

"	26	Country Club (A. A. W.), dynamite,	1 20
"	31	Keene Artificial Stone Co., c. chloride,	1 50
Nov.	2	R. H. Turner, cement walks,	58 51
"	2	Willard F. Wilber, cement walks (part),	38 06
"	3	Geo. W. Clyde, (error),	4 05
"	3	Forest L. Carey,	21 00
"	10	Keene Water Sewer & Drain Dept., permanent improvement,	544 49
"	10	Keene Water, Sewer & Drains Dept., highway,	35 20
"	14	Court St. Cong. Society, cement walks,	55 00
"	16	Keene Artificial Stone Co., c. chloride,	1 50
"	17	Fire Dept., highways,	15 00
"	20	Ervin J. Davis, cement walks,	159 84
"	21	Axel Pearson, gas,	1 00
		Frank W. Perry, cement walks,	67 21
"	23	Union School District, highways,	31 50
"	26	Ralph H. Clark, alcorene,	50
"	27	City of Keene, Railroad St., perm. improvement,	1,676 57
"	27	George W. Clyde, cement walk,	10 00
			$12,505 30

FUNDS COLLECTED AND DEPOSITED WITH THE CITY TREASURER IN 1928

Incinerator,	$30 00
Oil and tar treatment,	102 00
Permanent improvement,	8,679 09
Cement walks,	2,213 72
Highways,	1,480 49
	$12,505 30

EXPENDED FOR NEW EQUIPMENT FOR 1928

May	19	Smith Paver and freight,	$5,454 06
July	14	Compressor,	1,132 30

Sept. 15	Smith sidewalk mixer,	916 30
	Freight,	9 49
		$7,512 15

EXPENDED FOR MOTOR VEHICLES AND REPAIRS

Caterpillar tractor,	$3,750 00	
Less allowance on old tractor,	750 00	
		$3,000 00
Graham Trucks (No. 3-4), repairs,		711 31
Graham Trucks (No. 5-6), repairs,		675 02
Caterpillar Tractor, repairs,		43 45
Steam roller, repairs,		48 66
Dodge Roadster, repairs,		141 84
Tires and Tubes,		1,271 26
Ford Jitney, repairs,		144 79
Ford Trucks (No. 9-10), repairs,		331 31
Motor Sweeper, repairs,		354 10
Chevrolet, repairs,		75 50
Cement paver, repairs,		40 10
Supplies and other repairs,		473 46
		$7,310 80

EXPENDED IN REPAIRS ON ROADS NOT INCLUDING LABOR BY PATROLMEN

Belvedere Road,	$16 89
Branch Road,	1,491 05
Chapman or Mackey Road,	17 33
Chesterfield Road,	49 50
Ferry Brook Road,	8 67
Gilsum old Road,	9 00
Graves Road,	79 00
Gunn Road,	7 50
Robert Hayward road,	8 67

Mathews Road,	66 25
Meadow Road,	267 88
Nims Road,	50 83
Roxbury So. Road,	251 82
Sullivan West Road,	12 27
Surry East Road,	1,528 61
Surry West Road,	36 00
Swanzey Factory Road,	7 50
Walpole Hill Road,	2,829 08
Wyman Road,	153 65
Railings,	36 28

EXPENDED FOR LABOR BY PATROLMEN AS FOLLOWS:

R. B. Chase and helper on Upper Court St., Walpole and Surry roads,	$1,528 93
Elmer E. Russell and helper on Chesterfield Road and branches,	2,013 34
Bert E. Gates on Bradford St., Base Road and other West Hill roads,	234 00
Frank Moore on Concord Hill Road and branches,	286 89

EXPENDED ON GRAVEL SIDEWALKS NOT INCLUDING REPAIRS BY PATROLMEN

Main,	$9 00
Park Avenue,	534 40
West,	18 00
Various walks,	68 02
	$629 42

EXPENDED FOR MOVING SNOW

Shoveling and drawing off,	$73 12
Plowing sidewalks,	339 42
Snowing Arch Bridge,	9 77
Breaking roads,	14 00
	$436 31

1928 EXPENDED IN REPAIRING STREETS NOT INCLUDING LABOR BY PATROLMEN

Arlington Streets,	$1,192 90
Belmont Avenue,	424 63
Bridge Street,	16 80
Carroll Street,	45 66
Court Street,	805 33
Eastern Avenue,	13 05
Edwards Street,	75 60
Ellis Ct.,	330 35
Elm Street,	1,658 63
George Street,	8 67
Greenwood Avenue,	41 00
Harrison Street,	16 00
High Street,	9 00
Island Street,	26 55
Laurel Street,	116 50
Main Street,	92 25
Marlboro Street,	67 50
North Street,	35 50
Perham Street,	186 61
Pinehurst Street,	155 50
Pitcher Street,	203 00
Prospect Street,	30 75
Railroad Street,	9,181 33
River Street,	24 00
Spruce Street,	39 25
Thompson Street,	18 50
Wagner Street,	173 17
Washington Street,	1,047 93
Wheelock Street,	240 50
Winchester Street,	58 42
Wood Street,	189 55
West Street,	152 05
Wright Street,	608 06
Various Streets,	42 50

EXPENDED FOR LABOR ON STREETS AND WALKS IN CITY BY

Patrolmen Arthur Rule,	$1,266 20
Patrolmen R. G. Shattuck,	1,399 18

MISCELLANEOUS EXPENDITURES

The Park Central Sq., Main, West, Court, Washington and Roxbury Streets,	$2,380 05
Office and supplies,	1,287 85
Garage supplies and repairs,	194 54
City teams not including drivers salaries,	1,267 38
Tools and repairs,	3,699 38
Gasoline and oil,	4,384 92
Lumber,	772 19
Gravel bills,	129 25
General maintenance,	2,476 86
Labor for various Departments and Individuals,	827 50
Cleaning Streets, grate and gutters,	1,729 99
Surveying and supplies,	1,281 75
Street and traffic signs including labor on same,	270 08
Sanding walks,	1,030 79
Bridges and culverts,	164 16
Zone painting,	182 25
Zone painting, paint and supplies,	510 59
Insurance,	761 12
Patching streets with gravel, tarvia and asphalt,	282 48
Rubbish collection,	597 75
Labor on Concord Road Hill, bank and crusher,	445 06
Incinerator, labor and insurance,	1,328 00
Patrol,	7,844 42
Concrete or cement sidewalks,	7,835 44
Forestry care of trees,	1,351 56
Oil and tar treatment,	17,915 60
Permanent improvement,	162,235 64

ARTHUR A. WALLACE,
Superintendent of Highways.

Keene, N. H., Dec. 10, 1928.

REPORT OF PARK COMMISSIONER

To the Honorable Mayor and City Councils:

The annual report of the Park Commissioner is submitted herewith, together with recommendations for the coming year.

During the year a plan for the development of Fuller Park has been completed by Mr. Arthur A. Shurtleff of Boston, the landscape architect of the Metropolitan Park System and many other notable projects, and it is earnestly recommended that a special appropriation be made in order that a large part of this plan may be carried out during the coming year. The lower portion of the park that was graded and seeded during the previous year has been kept mowed, resulting in an improved appearance, and the portion west of the Armory has been ploughed, graded and seeded and a sidewalk built on the west side, of surplus filling. The possibilities of this park both for beauty and recreation are so great that its early development will be a source of pride and gratification to the entire city.

At Wheelock Park, as a result of a detour through it during the construction of cement roads, and of trucking of lumber it was necessary to repair some of the roads with gravel, about half of the expense being borne by the highway department, and the truck owners. The constantly increasing use of the park as the city play ground and by many gatherings necessitates increased supervision and labor and, with the present limited appropriation, leaves practically no money available for the other park lands.

Some thinning in the Drummer land and clearing in Robin Hood Park and the Dinsmoor and Faulkner & Colony Woods has been accomplished at practically no expense and, while it is recommended that these lands be kept as natural forest lands. a considerable amount of clearing and work on the roads would

make them more attractive and available to the public, it is, therefor, recommended that an annual appropriation of one thousand dollars be made for the use of the department.

Respectfully submitted,

ROBERT T. KINGSBURY,

Park Commissioner.

REPORT OF CITY PHYSICIAN

To the Honorable, Mayor and City Government of Keene, N. H.:

I herewith submit my report as City Physician for the year 1928.

There has not been any serious epidemic during the year. Two individuals have died who were assisted by the city.

No births were recorded by the city physician.

Medical and minor surgical care was given to persons suffering from the following, disease of bladder, and prostate, colds, organic heart and kidney complications, scarlet fever, erysipelos, bronchitis, various scalp and body wounds, insanity and alcoholism.

Number of house visits,	62
Keene Police Dept.,	13
Keene Highway Dept., office,	9
Keene Water Dept, office,	10

Respectfully,

CHARLES S. WALKER.

Keene, N. H., Dec. 3, 1928.

REPORT OF BOARD OF HEALTH

To His Honor the Mayor and Gentlemen of the City Councils:

We hereby submit the report of the Board of Health, together with the report of the Health Officer for the year ending December 1, 1928.

As his report will show the City has been very free from disease, and the work of the Health Officer has been most satisfactory.

We refer you to his report for a detailed account of the work accomplished in this department.

FINANCIAL

Balance on hand December 1, 1927,	$1,649 06	
Appropriation for 1928,	1,500 00	
Cash received and deposited with the City Treasurer for refund on telephone calls,	15 09	
		$3,164 15
Paid F. C. Nims, salary,	$1,600 00	
Aid to syphilletic cases,	27 00	
Aid to people in quarantine,	250 07	
Bills for supplies, telephone, killing cats, and taxi service,	243 42	
		$2,120 49
Balance on hand December 1, 1928,		$1,043 66

Respectfully submitted,

A. A. PRATTE, M. D., President,
PAUL F. BABBIDGE, Secretary,
JOHN H. SIMPSON.

REPORT OF HEALTH OFFICER

To the Board of Health:

I hereby submit my report as Health Officer for the City of Keene for the year ending December 1, 1928.

There has been the least number of contagious and infectious diseases reported during the last year of any year in a long time. There have been only fifteen cases of scarlet fever reported at various times during the year, and only thirty-seven cases in all of any reportable diseases, with not a single death of any reportable disease except tuberculosis, which is a very low record for a City of twelve thousand, and I think that the general health has been very good in the whole City.

I wish again to call the attention of parents to the law in regard to reporting measles, chicken pox, mumps, and whooping cough, and to warn them to keep children, with any of these diseases at home and not allow them to play with other children, or on the street or public places.

COMMUNICABLE DISEASES REPORTED

December 1, 1927—December 1, 1928

	D	J	F	M	A	M	J	J	A	S	O	N	Total
Chicken Pox		1											1
Gonorreha					2		1	2					5
Measles					3	2				2			7
Scarlet Feber		3	2	2	1	3	1		1			2	15
Syphillis						1			1				2
Tuberculosis	1	2			1			1					5
Whooping Cough	2												2
	3	6	2	2	7	6	2	3	2	2	0	2	37

Deaths from communicable diseases:	
Pneumonia	7
Tuberculosis	7
From other causes	165
Total deaths	179

Total death rate per 1,000, 13.7.

SANITARY INSPECTIONS

This important work of the department is increasing each year, not only in the City proper but on its outskirts as well, with the increasing number of small stores, road stands, and over night camps that are continually starting up, requires no little attention to keep them in a sanitary condition so that the public health may be protected. These places are all inspected several times during the year by myself, and as often as possible by the State inspector, and I think that you will find in his report that he found them in a very satisfactory condition.

GARBAGE COLLECTION

The ordinance providing for the collection of garbage by the City has been in effect a little over a year, and has worked out very satisfactorily, I had but very few complaints from either the collector or the public, and if the people would read their cards which tell them just what kind of receptical they must provide, and just what they can put in it, and where they must keep it, it would be a great help to the collector, and the service he would be able to render.

MILK SUPPLY

During the year I have issued one hundred and eighteen licenses to dealers and producers, and fifty-three to stores, refused three and revoked one:

It looks to me as if the milk situation in the City will be quite a serious question in the near future, the farmers in the surrounding towns have not been making as much milk the last summer and fall as they have in the past.

The City ordinance requires that all milk sold in the City must be drawn from tuberculin tested cows, and some dealers have not been able to get enough milk of this quality to supply their customers this summer and fall, and have been oblidged to send away and get pasteurized milk, which is all right although they say that some of their customers do not like the taste of it. There is no question that pasteurized milk (if correctly prepared) comes the nearest to protecting the consumer from infectious disease of any milk sold, and it looks to me as though the City will be oblidged to use more of this milk, or else the dairymen and farmers will have to increase their production. The State inspector was here in October and we inspected the premises of nearly all the principal dealers, and found that they had made many improvements during the last year, and some were preparing to make more, the inspector in one or two cases suggested that they make some changes in their premises, and the method of handling their milk, which they agreed to do.

Respectfully submitted,

FRED C. NIMS,

Health Officer.

December 1, 1928.

INSPECTION OF PLUMBING

Permits issued	50
Water tests	39

NATURE OF PLUMBING INSTALLED

New work in new houses	33
New work in old houses	6
Alterations and additions	11

FIXTURES INSTALLED

Closets	67
Sinks	53
Bowls	44
Baths	36
Trays	11
Urinals	4

During the year I have ordered the discontinuance of six dry toilets, and the houses connected with the public sewer.

Respectfully submitted,

FRED C. NIMS,

Inspector of Plumbing.

December 1, 1928.

REPORT OF INSPECTOR OF BUILDING

To his Honor the Mayor, and Board of Aldermen:

I herewith submit my report for the year 1928.

Building permits to the number of 213 have been issued since the 6th day of Feb. 1928 divided as follows:

Residences,	44
Additions to residences,	52
Repairs to residences,	10
One car garages,	57
Two car garages,	19
Greenhouses,	2
Shops, storehouses, etc.,	4
Sheds, henhouses, etc.,	17

Two residences outside the fire district have been moved to new locations, and quite extensive alterations and improvements have been made to several brick blocks in the center of the city, especially to the Gurnsey, Lane and Museum Blocks and the Eagle Hotel. The outside appearance of these buildings has also been greatly improved.

The Keene City Hall has been remodelled and a comfort station installed in the basement, the exterior brickwork has also been cleaned by sandblasting.

I believe that most of the contractors and builders have complied with the Building and Zoning ordinances and that violations have been through carelessness or misinterpretation of the laws rather than from intention to evade or cheapen construction.

Over seven hundred inspections have been made in connection with building work and electric wire installation, and more would have been made except for pressure of other work.

Sixty-four new house numbers have been given out this year.

Respectfully submitted,

RALPH H. CLARK,

Inspector of Building.

Keene, N. H., Dec. 10, 1928.

REPORT OF TRUSTEES OF KEENE PUBLIC LIBRARY

To the Honorable Mayor and City Councils:

Gentlemen:—The Trustees of the Keene Public Library submit the following report:

Since the Children's Room was opened it has been a source of intense pleasure and gratification to watch each year the increasing interest taken by the children of the City. This interest and patronage of the Children's Room is an outstanding feature of the Library's worth and influence.

Another change in the Librarian for this room was made made necessary in the summer as Mrs. Caroline H. Wellman removed from Keene. Miss Bernice Wilson, a resident of the city who substituted for Miss Maud H. Sherman during the latter's illness this spring, was engaged to fill the position and although she is not a graduate of any training school, she has had enough experience combined with a natural ability to have been very successful in working with the young people. Our very able and efficient Librarian, Miss Saxton, has given much time to assist and instruct her in Library efficiency and other members of the staff have shared in the work.

The Vacation Reading Club was especially active this year. There has not been as large an increase in the general circulation this year for several reasons, the one most affecting it being the fact that the Summer school was held this year at the Plymouth Normal and another that funds were not available to make large purchases for current fiction, since replacements for the Reference room were necessary and a new edition of Historical books.

It is especially gratifying to hear visitors and patrons, engaged in research work, speak appreciatively of the assistance

rendered and the kindly interest shown by Miss Saxton and the assistant librarians.

The library has received several gifts of books, valuable both for their age and subjects. Three books of especial interest were a bequest from the late Dr. J. Whitney Barstow. A Geneva Bible, a volume of Latin Poetry published in 1627 bound in Vellum, in excellent condition, and a book descriptive of the Egyptian obelisks brought to this country, the method of removal, transportation and erection.

There are numerous repairs needed this year to keep the building in good condition. These the Trustees hope to accomplish in the near future.

We refer you to the excellent report of the librarian herewith appended for a more detailed account of the work and statistics.

MARY A. A. PRENTISS,
Secretary.

Dec. 4, 1928.

President, Mr. Philip H. Faulkner; Vice-President, Mr. John J. Colony; Secretary, Mrs. William H. Prentiss; Treasurer, Mr. Robert T. Kingsbury.

Book Committee—Miss Kate L. Tilden, Mrs. Charles H. Hersey, Mrs. Adolph Pressler, Mrs. LaFell Dickinson.

Auditing Committee—Mr. Fred E. Howe, Mrs. Frank C. Huntress, Mr. A. B. Palmer.

Administration Committee—Dr. Herbert K. Faulkner, Mrs. William H. Prentiss, Miss Kate L. Tilden, Mrs. John J. Colony.

Library Hall and Art Room Committee—Mrs. Frank C. Huntress, Mrs. LaFell Dickinson.

REPORT OF LIBRARIAN

To the Board of Trustees of the Keene Public Library:

The report of the librarian for the year 1927-1928 is herewith presented:

The year closes with a record of which indicates a healthy growth in circulation. The increase this year brings the gain of the last five years up to 23,081. This has been accomplished with very little additional income but it is obvious that such a record can not be maintained without greater financial resources and more assistance.

There is a growing call for the latest books in almost every subject as people turn more and more to the library for such information and added to that is an imperative demand for new fiction, while the item alone of keeping books in repair and rebound as well as that of replacing those worn beyond the point of rebinding is a big one especially in the juvenile department. Very little replacing has been done this year and the list of those desirable to restore to our shelves is large. To carry on an institution as important to the community as the library is a constant problem for economy with efficiency.

The library is again acting as distributing agent for the books of the University Extension Course which the teachers of the city are taking. Arrangements have been made with two Junior High Schools for regular instruction in the use of the library in the coming months. Library Hall has been used for the monthly meetings of the Historical Society and the so-called club room has been used by many groups for committee purposes.

The old set of the Encyclopedia Americana has been turned in to the publishers and a recent edition secured and a similar offer has just been accepted for The New Larned's History for Ready Reference.

The Vacation Reading of the children was put on a little different basis this last summer by the offering of prizes of books for the greatest number of books from a selected list read and reported on satisfactorily. The result was that the books were unusually well chosen and the reports showed more careful reading than formerly. Thus we feel that the introduction of a somewhat debatable method, in this case, proved of value. A boy and a girl were the recipients of the gifts which were awarded at a story-hour given to those who had been vacation-readers. Miss Martha Randall of the Normal School told stories of European children both real and legendary. During Book Week, a contest involving the finding of hidden book-titles in a story was enjoyed by thirty children and for two almost perfect and very neat papers, Mr. Kingsbury of the Tilden Book Store presented books.

Miss Bernice Wilson, a student for two years at the Normal School and who has acted as page and later as substitute during the past two years has been assisting since the first of August when Mrs. Carolyn Wellman gave up a position here to open a circulating library in Manchester.

A member of your Board and the librarian attended a joint meeting of the Massachusetts and Western Massachusetts library Clubs at the Jones Library in Amherst which was formally opened the previous day.

A steady growth in accessions since the building of the stack-room in 1911 and 1912 finds the shelving today crowded and another bookcase will become a necessity possibly before another year. For two years, the process of placing the less used books in several classes in the basement stack-room has alone kept the present book-stacks from being over-crowded. There is still some unused space in the lower stack.

A few repairs needed about the building in the coming year and additions and improvements in equipment have already been reported in detail to the Administration Committee.

It is a pleasure to acknowledge once again loyal support and assistance from Trustees and Staff, and in anticipation of its continuance to look forward to a year of greater usefulness.

Respectfully submitted,

MARY LUCINA SAXTON,

Librarian.

STATISTICS IN THE FORM RECOMMENDED BY THE AMERICAN LIBRARY ASSOCIATION

Report of the year ending November 30, 1928:

Population of the city, census of 1920,	11,210
Terms of use: Free to all inhabitants of the city.	
Total number of agencies: one central library.	
Number of days open during the year,	301
Hours open each week for lending,	66
Hours open each week for reading, November-June,	74
Hours open each week for reading, July-October,	72
Number of volumes at beginning of year,	27,100
Number of volumes added during the year by purchase,	744
Number of volumes added during the year by gift,	59
Number of volumes added during the year by binding,	19
Number of volumes lost and discarded during year,	501
Total number of volumes at end of year,	27,421
Number of volumes lent for home use,	80,984
Number of volumes of fiction lent for home use,	57,324
Number of adult borrowers registered during year,	591
Number of juvenile borrowers registered during year,	267
Total number of borrowers registered during year,	858

ADDITIONAL STATISTICS

Total circulation, 1926-1927,	79,551
Total circulation, 1927-1928,	81,380
Increase in circulation,	1,829
Largest number of volumes issued in one month, March,	8,870
Largest number of volumes issued in one day, March 10,	543

Average daily circulation,	270
Total juvenile circulation,	20,697
Increase in juvenile circulation,	1,669
Number of volumes lent to schools,	396
Circulation of books from school for home use,	437
Number of pictures lent,	2,658
Number of Sunday readers,	425

RECORD OF CIRCULATION BY CLASSES

General works,	499
Periodicals,	2,790
Philosophy and Religion,	1,377
Social science,	2,469
Philology,	122
Natural sciences,	1,564
Useful arts,	1,206
Fine arts,	1,321
Literature,	4,170
History,	2,102
Travel,	3,036
Biography,	2,538
Fiction,	57,324

CASH ACCOUNT

Cash on hand Nov. 29, 1927,	$5 00	
Received from fines, non-resident fees, etc.,	740 97	
		$745 97

EXPENDITURES

Deposited with City Treasurer, fines, etc.,		$715 24
Express,	$2 72	
Freight and truckage,	4 50	
Postals and stamps,	4 60	

Supplies,	2 34	
Books and pamphlets,	11 57	
		25 73
Cash on hand Nov. 30, 1928,		5 00
		$745 97

To be refunded to book account, express, etc., $14.16.

REPORT OF CITY SOLICITOR

To His Honor the Mayor, and Members of the City Councils:

I beg to submit herewith my report as City Solicitor of the City of Keene for the year 1928.

The duties of this office are defined in some detail in section 2 of Chapter 10 of the City Ordinances as revised November 20th, 1924. The City Solicitor is legal adviser to the City and to its officials he shall draw all contracts, agreements or other legal instruments which may be required of him by the City Government; he shall commence, prosecute or defend any and all suits and actions in which the City is interested; shall advise the City Government and city officials upon legal questions, and in general shall represent the City in all legal matters. This enumeration of the duties of the Solicitor shows that it is impossible to give a report that will name all matters that come before the City Solicitor each year. They may be roughly divided into four group sas follows:

1. Requests for legal advice from city departments.

Such requests come from the Mayor, the assessors, tax collector, building inspector, highway department, and in fact from nearly all of the many departments which carry on the work of the City. Sometimes the advice given is oral, but in certain cases where the questions are more difficult, written opinions are given. The zoning law which has been in effect in Keene for two years has brought to this office many legal questions. I have endeavored to advise correctly in all these numerous cases.

2. Drafting Resolutions and Ordinances and other legal instruments.

These require considerable care and attention, and it is hoped that the city ordinances and resolutions that have been drafted have fulfilled some need of the city.

3. Prosecutions of violations of City Ordinances and lesser infractions of the state law.

There have been the usual number of such matters which have been or will be finally disposed of before the Municipal Court of Keene. Reference is made to the report of the Police Commissioners in another part of the City Report as to the number of such violations.

4. Appearances in civil actions in which the City is an interested party.

The following disposition has been made of the cases mentioned in the City Report for the year 1927:

Equity No. 869—Keene Country Club v. Keene.

Equity No. 1038—Keene Country Club v. Keene.

Equity No. 1162—Keene Country Club v. Keene.

The above cases were petitions by the Keene Country Club for abatement of taxes for the years 1925, 1926 and 1927. The Master before whom the first two cases were heard decided that the Country Club was entitled to an abatement and found that the fair value of its property for the years in question was $35,000. Some further adjustments were necessary to make the tax levied upon this property proportional to that levied on other property in the City, and he found that the Club was entitled to abatement as follows:

1925	$492.14
1926	515.33

These amounts with interest and costs were paid.

No. 1176 was not tried, but was settled on the basis provided by the above decisions. The amount paid back for the year 1927 was $504.21 with interest and costs.

Certain other suits are pending. Among them are

Equity No. 1048—Latchis v. City of Keene.

Equity No. 1126—Latchis v. City of Keene.

Equity No. 1168—Latchis v. City of Keene.

These are all tax cases in which Mr. Latchis seeks an abatement of his taxes by reason of alleged excessive value. The facts are more fully set out in my report for 1927 to which ref-

erence may be had. These cases should be tried early in 1928.

Equity No. 1106—Harry F. Mason v. Portland Construction Company and City of Keene, and the Maryland Casualty Company. The nature of this case is fully set out in my report for 1927 to which reference may be had. The case is on our court list for hearing at this term of our Superior Court, and probably will be disposed of before January 1st. I do not believe there is any liability against the City.

There is now pending in the District Court of the United States an important case as follows:

Equity No. 187—America Land Company v. City of Keene.

The facts in this case are as follows: The City of Keene purchased in 1922 about thirty acres of land owned by the late Elisha F. Lane, west of Main Street, south of Beaver Brook and on each side of the Branch. The City sold this land to the America Land Company in 1925, and conveyed by warranty deed. The Land Company surveyed and platted the tract and advertised and sold lots. Our Zoning Act became effective about January 1, 1927, and the part south of the Branch was placed in the unrestricted district in which no dwelling can be built without the consent of the Board of Adjustment, provided by the Zoning Act. The part north of the Branch was placed in the semi-resident district. The Land Company complains that the part south of the Branch suffered a loss of value by this treatment. It has not been possible to adjust the differences between the Company and the City of Keene, and this suit is pending in the District Court of the United States. It probably will be tried before Judge Morris in January. I advised the City Government that I did not feel competent to prepare and try this case, and they authorized me to retain counsel to prepare and try the case. Mr. DeWitt Howe of Warren, Howe & Wilson of Manchester has been engaged for that purpose.

Respectfully submitted,

ROY M. PICKARD,

REPORT OF SUPERINTENDENT OF CEMETERIES

To His Honor the Mayor and Gentlemen of the City Councils:

I submit the report of the Cemetery Department for the year ending November 30, 1928.

The regular routine work has progressed in the customary manner.

Considerable road work has been done, 232 loads of filling have been used on the roads in Greenlawn and Woodland Cemeteries. A new iron fence 1,212 feet long was erected in Woodland Cemetery last Spring. The old wooden fences should be replaced by iron fences as fast as possible as they are good for ten years service without any attention after erection.

We have some new wall maps of Greenlawn and Woodland Cemeteries corrected to date and showing new lots added.

We have developed twenty new lots and more are in process of development. There have been twenty-four lots sold during the year.

There have been one hundred thirty-four burials and one removal.

The receipts for the year are as follows:

December, 1927,	$792 95
January, 1928,	526 00
February, 1928,	150 00
March, 1928,	180 00
April, 1928,	381 00
May, 1928,	349 61
June, 1928,	296 90
July, 1928,	461 90
August, 1928,	211 00
September, 1928,	441 00

October, 1928,	513 00
November, 1928,	800 00
	$5,063 36

The foregoing amount has been deposited with the City Treasurer and I hold vouchers for the same.

Respectfully submitted,

BESSIE H. WHITE,

Superintendent.

Keene, N. H., November 30, 1928.

REPORT OF DIRECTOR OF PUBLIC PLAYGROUNDS

PLAYGROUND REPORT FOR THE SUMMER OF 1928

The playground work for this season was conducted at Wheelock Park, perhaps the most beautiful natural layout used for this purpose anywhere in New England. The Wade-Across on the Ashuelot river was used again for the swimming classes. The playground was open five days a week during the season, weather permitting, from nine until four o'clock, the Wade-Across being under supervision in the afternoon.

The playground was open thirty-five full days, five days being lost because of rain, while weather conditions permitted the use of the Wade-Across on thirty afternoons. The average daily attendance at Wheelock Park was 212, and at the Wade-Across 65. The total attendance for both for the season was 9,280, an increase of about 3,000 above any previous registration, representing approximately a 50% gain.

A program of free play, games, athletics, and story-telling was carried out at Wheelock Park, and general swimming, as well as training classes, was conducted at the Wade-Across. Twenty-three children learned to swim, eight were able to pass the advanced swimmer's test, and two each passed the junior and senior life-saver's examinations.

Several feature days were held at the Park during August, including a Doll Day, Junior Olympics Day, and Costume Day. These were very popular with the children, and small prizes were awarded the winners. The season closed with the field day at the Park, at which refreshments were served to the children. The largest attendance on record was attained on this day, reaching 750.

The playgrounds, for the third season, were under the direction of Mr. Drew, assisted by Robert Greene, Lorna Elwyn, and Barbara Wilber.

Respectfully submitted,

HAROLD F. DREW,

Director of Playgrounds.

REPORT OF OVERSEER OF POOR

To His Honor the Mayor and Gentlemen of the City Councils:

I hereby submit the annual report for the year ending December first, 1928.

There has been a very large increase in the cost of maintaining this department this year. This does not mean that there are so many more poor people in the City than there have been in previous years, but it is due to several reasons:

The winter of 1927-1928 was a very hard one for the laboring class, work was very scarce and it was very hard for them to get along. Another thing, there has been more desertion this year than usual, which means that if a man leaves his wife and family the City must support them until he can be found and brought back. Another thing, there have been more people sent to the County farm for various crimes this year than usual. In these cases the County gets the benefit of the mans work while the City has to support the family, which to me does not seem fair to the City, although it is the law. Another thing, I have been obliged to put more people in hospitals this year than usual, some in the Elliot Community and some at the County farm. Up to July first the price at the County farm was ten dollars a week, at that time the price was raised to fifteen dollars a week.

These are the principal reasons for the increase in the cost of maintaining this department this year.

I wish at this time, on behalf of The City and myself to thank all Churches, societies, and private Citizens, also the Bureau of Public Service, the Keene District or Visiting Nurse Association, who have in many ways aided the poor people in the City, and I can not help but feel that with the fine cooperation which we have with all of this group that the poor people of the City are well taken care of.

During the year I have furnished aid to City and County dependents, also dependent soldiers and their families, as follows: (and I hope every Citizen will read the list carefully, and I will be only to glad to listen to any suggestion they have to make.)

CITY PAUPERS

Bruder, Mildred,	$360 00
Breed, Mary,	360 00
Beaureguard Geo. (children),	177 40
Breed, John,	95 85
Bibault, Emile,	70 02
Corey, Carl,	22 25
Cass, Almon,	278 71
Darby, Laura,	362 00
Davis, Ida,	72 00
Eaton, James,	260 00
Empy, Julia,	230 50
Foley, Mrs. William,	154 17
Fellows, Ellen,	41 25
Follansbee, Mae,	289 27
Gee, Grover,	164 41
Gilbert, Lillie,	25 72
Hulslander, Mrs. Peter,	90 00
Horrigan, Ellen,	180 00
Howland, Florence,	54 92
Kelley, Lillian,	360 00
Kellogue, George,	5 00
Lock, Kenneth,	111 75
Lower, Fred,	32 00
LeCuyer, Jean,	34 00
Lesley, Ora,	40 00
Mason, George E.,	150 00
Maynard, Marguerite,	35 70
Nickols, Jennie,	240 00
Piper, Gladys,	476 10

Patnode, Lena,	76 50	
Patterson, Charles E.,	50 57	
Pasno, Charles,	16 49	
Punt, Arthur,	51 50	
Poisson, Mederic,	50 00	
Ryan, Thomas,	52 15	
Richardson, Lena,	83 65	
Stone, Ella,	214 75	
Snow, Olin,	260 00	
Smith, Charles,	423 85	
Stacy, Charles,	260 22	
St. John, James,	24 50	
Smith, Eva,	52 78	
Taylor, Frank,	150 00	
Tolman, Mary,	135 00	
Ward, Ada,	221 00	
Wyman, Frank H.,	585 00	
Wellington, Mary E.,	192 00	
Wall, Delia,	27 50	
Young, William,	335 82	
		$8,036 30

CITY DEPENDENT SOLDIERS AND WIDOWS

Aid to a Soldier,	$38 83	
Aid to a Soldier,	105 76	
Aid to a Soldier,	99 36	
Aid to a Soldier,	91 14	
Aid to a Soldier,	75 25	
Boyle, Emily,	16 10	
Bradbury, Mrs. Harry,	871 20	
Cummings, Lucretia,	20 00	
Gill, Eva,	15 00	
Pender, Annie,	100 50	
		$1,433 14

During the year I have collected and deposited with the City Treasurer as follows:

Charles Parkhurst Estate,	$23 58
Almon Cass Estate,	15 00
Ada Ward Estate,	55 92
	$94 50

FRED C. NIMS,
Overseer of Poor.

Keene, December 1, 1928.

COUNTY PAUPERS

October 1, 1927 to October 1, 1928

Brooks, Joseph,	$4 90
Brown, Mrs. Henry,	27 00
Curren, Johanna,	144 00
Coutu, Mrs. Israel,	240 00
Coffie, Mrs. Edward,	171 50
Corey, George,	53 25
Capigh, Chester,	4 49
Croteau, Henry,	110 13
Davis, George W.,	111 43
Doe, John,	2 67
Farnum, Mrs. Charles,	144 00
Flibotte, Emma,	120 00
Foss, Mawris,	24 18
Gassett, Charles,	120 28
Gotch, Mrs. John,	134 22
Hall, Frances & Levi,	123 00
Harris, Henry,	45 00
Hazen, James,	4 94
Johnson, Anna,	144 00
Kahn, John,	2 26
Larkin, Annie,	130 00
Lambert, Frank,	7 37

Lydon, Mrs. Thomas,	10 00	
Mansfield, Thomas,	30 33	
McCann, Mrs. Chas.,	120 00	
Mahar, Nellie,	120 00	
Magner, James,	197 28	
Norton, Ineze,	38 57	
Norton, Vivian,	9 74	
Petts, Ida,	176 50	
Phillips, Everett,	5 00	
Pope, Mrs. Frank,	235 75	
Rockwell, Mrs. George,	380 35	
Storace & Zinn,	70 00	
Sprague, Mrs. Roy,	131 32	
Trubiano, Frank,	60 00	
Wilson, Fred,	41 13	
White, Frankie,	26 00	
		$3,520 59

COUNTY DEPENDENT SOLDIERS AND WIDOWS

Aid to a Soldier,	$33 92	
Aid to a Soldier,	5 00	
Aid to a Soldier,	95 00	
Moultrop, Sarah,	178 00	
		$311 92

During the year I have collected with the City Treasurer as follows:

FROM CHESHIRE COUNTY PAUPER ACCOUNT

May 26, 1928,	$2,272 77
October 24, 1928,	1,247 82
	$3,520 59

FROM CHESHIRE COUNTY DEPENDENT SOLDIER'S ACCOUNT

May 26, 1928,	$126 00	
October 24, 1928,	185 92	
		$311 92

FRED C. NIMS,
Overseer of Poor.

Keene, December 1, 1928.

REPORT OF CLERK OF UNION SCHOOL DISTRICT

To the Honorable Board of Mayor and Aldermen of the City of Keene:

I, Edward L. Gay, Clerk of Union School District, hereby certify, that at the Annual Meeting of said district, held on the 29th day of March, A. D., 1928, it was voted to raise and appropriate the current year the following named sums:

For the support of schools,	$170,705 00
For construction and equipment,	2,000 00
For payment of debt,	33,000 00
For payment of interest,	8,230 00
For per capita tax,	4,352 00
For grading new school house lot at West Keene,	3,000 00
	$221,287 00

And I hereby further certify, that John J. Colony, Allison N. Piper and Harry C. Shaw were duly elected as members of the Board of Education for the term of three years next ensuing.

EDWARD L. GAY,

Attest:

EDWARD L. GAY,
Clerk.

Assessment to be raised by taxation, $221,287.00.

A true copy:

Attest:

FRANK H. WHITCOMB,
City Clerk.

REPORT OF POLICE COMMISSIONERS

To His Honor the Mayor and Board of Aldermen:

The Board of Police Commissioners respectfully submit the following report for the quarter ending February 29, 1928.

Number of arrests: Males, 120; Females, 1; Total, 121.

For the following offences:

	Number
Assault,	1
Bastardy,	1
Breaking and entering,	4
Carrying concealed weapons,	1
Drunkenness,	59
Escaped prisoners,	1
Attempting Murder,	1
Safe Keeping,	1
Fornication,	1
Insane,	1
Larceny,	9
Non support,	4
Suspicious person,	6
Violating liquor law,	23
Violating auto law,	2
Driving drunk,	1
Loiterers,	4
Returned to County Farm,	1
Number of persons given lodgings,	339
Lights left burning by mistake,	112
Lights not burning,	45
Value of goods left out after hours,	$79 50

Lost and stolen property recovered,	$1,320 00
Doors found unlocked and opened,	181

For the Board of Police Commissioners,

PHILIP H. FAULKNER,

Clerk.

Keene, N. H., March 1, 1928.

REPORT OF POLICE COMMISSIONERS

To His Honor the Mayor and Board of Aldermen:

The Board of Police Commissioners respectfully submit the following report for the quarter ending May 31, 1928.

Number of arrests: Males, 169; Females, 3; Total, 172.

For the following offences:

	Number
Brawl and tumult,	1
Assault,	6
Attempting rape,	3
Auto speeding,	3
Bastardy,	3
Breaking and entering,	4
Disorderly conduct,	8
Disorderly house,	1
Disturbing the peace,	3
Drunkenness,	74
Over loading,	2
Receiving stolen goods,	1
Track walking,	3
Runaway boy,	1
Vagrancy,	3
Gambling,	9
Larceny,	8
Non support,	6
Obtaining money under false pretenses,	1
Suspicious person,	2
Violating liquor law,	11
Violating auto law,	6
Driving drunk,	1

Surrendered by Bondsmen,	1
Safe keeping,	8
Entering to assault,	3
Number of persons given lodgings,	459
Lights left burning by mistake,	109
Lights not burning,	73
Value of goods left out after hours,	$85 00
Lost and stolen property recovered,	$1,500 00
Doors found unlocked and opened,	206
Received for private police work and deposited with city treasurer,	$965 00

For the Board of Police Commissioners,

PHILIP H. FAULKNER,

Clerk.

Keene, N. H., June 1, 1928.

REPORT OF POLICE COMMISSIONERS

To His Honor the Mayor and Board of Aldermen:

The Board of Police Commissioners respectfully submit the following report for the quarter ending August 31, 1928.

Number of arrests: Male, 189; Females, 9; Total, 198.

For the following offences:

	Number
Assault,	3
Assault upon officer,	1
Attempting rape,	1
Auto speeding,	14
Begging,	1
Breaking and entering,	5
Cruelty to animals,	1
Disorderly house,	1
Drunkenness,	68
Escaped prisoners,	1
Forgery,	5
Over loading,	3
Violation of Parole,	1
Present where Gambling,	1
Track Walking,	11
Gambling,	9
Larceny,	5
Non support,	10
Violating liquor law,	15
Violating auto law,	24
Driving drunk,	10
Safe Keeping,	5
Lascivious Conduct,	1

Vagrancy,	1
Arrested for out-of-town officers,	2
Number of persons given lodgings,	146
Lights left burning by mistake,	139
Lights not burning,	96
Value of goods left out after hours,	$15 75
Lost and stolen property recovered,	$830 00
Fire alarm boxes pulled by officers,	1
Doors found unlocked and opened,	172
Received for private police work and deposited with city treasurer,	$450 87

For the Board of Police Commissioners,

PHILIP H. FAULKNER,

Clerk.

Keene, N. H., September 1, 1928.

REPORT OF POLICE COMMISSIONERS

To His Honor the Mayor and Board of Aldermen:

The Board of Police Commissioners respectfully submit the following report for the quarter ending November 30, 1928.

Number of arrests: Males, 186; Females, 8; Total, 194.

For the following offences:

	Number
Arson,	1
Assault,	2
Assault upon officer,	1
Attempting rape,	2
Auto speeding,	9
Bastardy,	2
Begging,	1
Breaking and entering,	2
Carrying concealed weapons,	1
Disorderly conduct,	1
Disorderly house,	1
Drunkenness,	60
Forgery,	1
Attempting Murder,	1
Safe Keeping,	1
Track walking,	14
Capias,	4
Fish & Game Violations,	3
Larceny,	8
Non support,	3
Suspicious person,	1
Violating liquor law,	35
Violating auto law,	20

Driving drunk,	13
Adultery,	3
Fornication,	2
Contempt of Court,	2
Arrested for out-of-town officers,	4
Number of persons given lodgings,	221
Lights left burning by mistake,	168
Lights not burning,	82
Value of goods left out after hours,	$28 00
Lost and stolen property recovered,	$375 00
Doors found unlocked and opened,	195
Lights left burning by mistake,	168
Received for private police work and deposited with city treasurer,	$367 50

For the Board of Police Commissioners,

PHILIP H. FAULKNER,

Clerk.

Keene, N. H., December 1, 1928.

REPORT OF CHIEF ENGINEER FIRE DEPARTMENT

To His Honor the Mayor and Board of Aldermen:

I hereby submit my report for the year ending December 1, 1928.

There were 26 bell alarms; 239 still alarms and 11 out-of-town calls, making a total of 276 alarms.

The estimated value of buildings damaged by fire,	$775,550 00
Damage to buildings,	8,904 72
Insurance on said buildings,	455,150 00
Insurance paid,	8,904 72
Value of contents of said buildings,	324,473 83
Damage to said contents,	17,465 97
Insurance on said property,	321,050 00
Insurance paid,	17,465 97

The Department has on hand 8,750 feet of double jacket fire hose, and 1,500 feet of linen hose on hose reel and in hose house at South Keene.

During the year there has been turned over to the Water Department 400 feet of No. 2 hose, also 1,350 feet to the Highway Department for their cement road work.

The Motor Apparatus and its equipment including tools are in very good condition, except the steam fire engine which is 45 years old. In the near future this piece should be replaced by a modern Pumping Engine.

The Fire Alarm System is in A No. 1 condition. During the year 160 new cells of battery have been put into service, replacing the old battery on the four working circuits of the system. There has been installed at the corner of Main and Railroad Streets a new Pedestal also a new Fire Alarm Box of the latest quick pull type, and the old wood pole has been removed. This

makes a big improvement on this corner. All wires have been changed to the South side of Railroad Street as far down as 93rd Street and the poles on the North side removed. The Fire Alarm Boxes have been painted with a red enamel instead of regular red paint as the enamel will keep its color much longer. A new Fire Alarm Box should be purchased to replace Box 22 on Fire Station.

RECOMMENDATIONS

The Board of Engineers recommend the purchase of 1,000 feet of fire hose.

A Fire alarm box to replace Box No. 22 on fire station.

A wire basket for Ladder Truck for carrying extra equipment.

A Foam Generator outfit for the extinguishing of oil fires.

Also that the old tar concrete in front of Fire Station be replaced by cement concrete.

Two new Smoke and Gas masks. Also that a hydrant be installed on Proctor Court and the flush hydrants on lower Winchester Street be replaced by post hydrants.

To His Honor the Mayor and Members of the Joint Standing Committee on Fire Department, Members of the Board of Engineers, Officers and members of the department, and to the public, I extend my sincere thanks and appreciation for the aid and support rendered me during the year.

EUGENE B. RILEY,

Chief Engineer Fire Dept.

PERSONNEL OF FIRE DEPARTMENT

BOARD OF ENGINEERS

Eugene B. Riley, Chief; Fred W. Towne, Associate; John H. Simpson, Assistant and Clerk; **Dennis J. Foley, Assistant.**

CAPTAINS

John A. Dennison, Keene Steam Fire Engine and Hose Co.; Elwin H. Applin, Deluge Hose Company; Frank W. Streeter, Washington Hook and Ladder Co.

PERMANENT DRIVERS

Lyman O. Cass, Ladder Truck; Fred S. Morse, Pumping Engine; Philip A. Barrett, Combination No. 2; Frank M. Reid, Combination No. 1.

SUBSTITUTE

Melvin I. Pishon.

KEENE STEAM FIRE ENGINE AND HOSE CO

Lieut. H. W. Mason, Lieut. G. S. Raymond, Clerk C. F. Russell, F. J. Bennett, H. L. Barrett, R. E. Bridge, W. H. Beauregard, F. R. Austin, G. C. Erwin, F. A. Johnson, E. W. Little, R. O. Mitchell, B. G. Harvey, W. R. Messer, J. F. Piper, F. A. Russell, F. F. Stearns, J. M. Sewell, F. J. Thomas, R. H. Turner, C. E. Witham.

DELUGE HOSE COMPANY

Lieut. L. H. Dean, Lieut. A. D. Irwin, Clerk W. C. Howes, C. M. Ballou, E. J. Bahan, Wm. David, C. S. Dean, E. R. Damon, L. M. Fitch, Frank Foley, T. J. O'Connell, E. T. Keating, J. J. Keating, Wm. Morrison, S. W. Pollock, T. E. Roache, H. V. Roache, V. E. Swan, H. H. Spaulding.

WASHINGTON HOOK AND LADDER COMPANY

Lieut. T. B. Wallbank, Lieut. W. B. Stickles, Clerk C. H. Symonds, E. J. Auger, D. P. Driscoll, S. F. Guyette, M. A. Holeren, Sidney Higgins, A. D. Mason, M. I. Pishon, T. R. Pickett, E. L. Reason, C. E. Symonds, G. C. Symonds, S. F. Thompson, W. T. Winn.

APPARATUS AND EQUIPMENT

KISSEL COMBINATION CHEMICAL AND HOSE. 1,000 feet fire hose, 200 feet chemical hose, one 26 foot extension ladder, one 14 foot roof ladder, two 40 gallon chemical tanks, two 3 gallon extinguishers, one foamite extinguisher, four shut-off nozzles, one siamese for two streams into one, one hydrant gate, one set reversable couplings, two hydrant wrenches, two axes, one crow bar, one plaster hook, one adjustable door opener, two electric lanterns, two kerosene lanterns, one smoke helmet, one first aid kit, hose spanners, ladder straps, rubber coats, boots, hats, and mittens.

MACK LADDER TRUCK AND CHEMICAL. 239 feet of ladders, one 40 gallon chemical tank, two 3 gallon extinguishers, one Eastman Deluge set, one Baker Cellar pipe, one combination door opener and hose shut-off clamp, two axes, two hammer picks, two crow bars, one tin roof cutter, six ladder dogs, two plaster hooks, four pike poles, one pull down hook, one Cooper hose jacket, one pair 24 inch wire cutters, six hay forks, two hay knives, four kerosene lanterns, chains, ropes, Rubber coats, boots, hats and mittens.

AHRENS FOX TRIPLE COMBINATION HOSE, PUMP AND BOOSTER. A 750 gallon pump, 1,200 feet of fire hose, a 60 gallon booster tank, 200 feet chemical hose, two 3 gallon extinguishers, two shut-off nozzles, one siamese for one stream into two, one hydrant gate, two hydrant wrenches, one set of reversable couplings, two axes, one crow bar, one plaster hook, one hydraulic jack, one 20 foot extension ladder, one 12 foot roof ladder, one pair 24 inch wire cutters, two electric lanterns, two kerosene lanterns, spanners, ladder straps, rubber coats, boots, hats and mittens.

REO COMBINATION CHEMICAL AND HOSE. 800 feet fire hose, 200 feet chemical hose, one 20 foot extension ladder, one 12 foot roof ladder, two 30 gallon chemical tanks, two 3 gallon extinguishers, one foam extinguisher, one Morse three-way turret nozzle, one set reversable couplings, three shut-off nozzles, two axes, two plaster hooks, one crow bar, one hydrant gate, two hydrant wrenches, two electric lanterns, two kerosene lanterns, spanners, ladder straps, rubber coats, boots, hats and mittens.

AMOSKEAG 500 GALLON STEAM FIRE ENGINE. Tractor drawn.

CHIEF'S CAR. OLDSMOBILE COUPE.

ONE HORSE DRAWN HOSE WAGON.

RELIEF LADDER TRUCK. Horse drawn. 357 feet of ladders.

FOREST FIRE EQUIPMENT

17 3-gallon extinguishers, one 5-gallon pump tank, 57 shovels, 24 hoes, 22 14-quart water pails.

FIRE ALARM TELEGRAPH

Box	5	Main Street at Community Hospital.
Box	6	Main Street cor. Emerald.
Box	7	St. James Street opp. Holbrook Wholesale Grocery.
Box	8	Main Street corner Railroad.
Box	9	Central Square on City Hall.
Box	13	Railroad Street at Beaver Mills.
Box	14	Water Street corner Grove.
Box	15	Water Street corner South Lincoln.
Box	16	Main Street corner Marlboro.
Box	17	Main Street corner Baker.
Box	18	Marlboro Street corner Kelleher.
Box	19.	Marlboro Street near No. 500.
Box	113	Railroad Street corner 93rd.
Box	114	Water Street at Keene Woodenware Co.
Box	115	Church Street corner Valley.
Box	118	Marlboro Street corner Martin.
Box	142	Willow Street.
Box	143	Myrtle Street at Kingsbury Mfg. Co.
Box	174	Main Street at Edgewood.
Box	182	Congress Street at Keene Artistic Narrow Webb.
Box	22	Vernon Street on Fire Station.
Box	23	Roxbury Street corner Beech.
Box	24	Beaver Street corner Dover.
Box	25	Washington Street near Giffin.
Box	26	Spring Street corner Brook.
Box	27	Washington Street corner Washington Avenue.
Box	28	Beaver Street corner North Lincoln.
Box	31	Washington Street opposite Pine.
Box	32	Elm Street corner High.
Box	33	Washington Street corner Cottage.
Box	35	Court Street corner Prospect.
Box	36	Elm Street corner North.
Box	37	Mechanic Street corner Pleasant.
Box	41	Middle Street corner Centre.

Box 42 West Street corner School.
Box 43 West Street corner Ashuelot.
Box 45 Castle Street corner Barker.
Box 46 Court Street corner School.
Box 47 Court Street at Glue Co.
Box 51 Winchester Street corner Blake.
Box 52 Emerald Street corner Ralston.
Box 53 Winchester Street corner Winchester Court.
Box 54. Island Street opp. New England Box Co.
Box 57 Pearl Street South of track.
Box 521 Emerald Street at Boston & Maine Shops.
Box 65 South Keene at Chair shop.
Box 72 West Street corner Park Avenue.
Box 73 Park Avenue corner Arch.

2 blows, still alarm; 3 blows, all out; 12, military call; 122, brush fire call.

NO SCHOOL STORM SIGNALS

Three (3) blasts, (approximately 5 seconds long at 3 second intervals) on steam whistle at Impervious Package Co. and Keene Woodenware Co. or C. L. Russell Chair Co.

In stormy weather, notice to be telephoned from School Office, as follows:

8:05 a. m. Signal—No forenoon session.

1:05 p. m. Signal—No afternoon session.

11:05 a. m. Signal—One session. Grades above the second will remain at school until one o'clock.

The Superintendent has the right to strike one blow on the Fire Alarm at any time to test the circuits. Also to ring in one round from any box, preceded by a single blow exactly five minutes after the noon stroke on Saturdays, for the purpose of testing the boxes.

BOX ALARMS FOR THE YEAR DEC. 1 TO DEC. 1

January 5, Box 23, 10:30 p. m., Charles Warren. Lace curtains.
January 20, Box 6, 1:45 a. m. Boston & Maine. Fruit store, cellar fire.
January 27, Box 9, 9:46 a. m. Frank Huntress Restaurant. Basement fire.
February 8, Box 14, 10:30 p. m. C. L. Russell & Son Chair Shop. No fire.
February 22, Box 14, 8:20 a. m. Mary Donavon. Roof fire.
March 3, Box 8, 5:50 p. m. Leon Fitch Shoe Shop. Storage room.
April 18, Box 8, 2:10 a. m. E. F. Lane Est. Bowling alley.
April 21, Box 17, 9:40 a. m. E. Paquet Cheshire Laundry. Basement fire.
April 21, Box 14, 2:55 p. m. H. E. Swan, Daley Shoe Co. Waste leather.
April 23, Box 17, 12:07 p. m. City Pasture. Tar kettle.
May 9, Box 122, 8:00 p. m. Gilsum Road. No fire.
May 13, Box 122, 2:10 p. m. Keene Air Port. Brush fire.
May 17, Box 18, 10:45 a. m. J. Sivigny. Roof fire.
June 19, Box 8, 2:00 a. m. E. F. L. Block. Mattress.
July 7, Box 8, 1:45 a. m. Newbury Block. Partition fire.
July 16, Box 25, 3:05 p. m. Blanchard. Automobile and shed.
July 27, Box 115, 5:05 a. m. W. R. Kirk. Wood heel shop.
July 27, Box 23, 3:05 p. m. S. M. Spring. Barn.
August 5, Box 9, 6:50 a. m. Dodges Pharmacy. Electric motor.
September 3, Box 113, 3:05 a. m. False alarm.
September 13, Box 57, 1:55 p. m. Mike Driscoll. Barn.
September 29, Box 6, 11:05 p. m. Louis Tatleman. Junk shop.
October 11, Box 9, 5:30 a. m. Mary Doyle. Partition fire.
October 14, Box 23, 8:20 p. m. Geo. H. Perry. Cellar fire.
October 15, Box 53, 8:20 p. m. Chas. Sutton. Partition fire.
November 23, Box 53, 8:50 p. m. Joe Duquette. Bureau fire.

STILL ALARMS DEC. 1 TO DEC. 1

Giving date and time, location, owner or occupant and nature.
December 1, 9:50 a. m. 259 Marlboro St., L. N. Harper. Chimney fire.
December 1, 10:20 a. m. 337 Roxbury St., Walter Fassett. Chimney fire.
December 1, 1:15 p. m. 106 Beaver St., Louis Betts. Roof and chimney.
December 2, 5:50 a. m. 460 Winchester St., Octave Aubin. Chimney fire.
December 3, 9:30 a. m. 99 Spring St., Willard Wilber. Chimney fire.
December 3, 4:00 p. m. 207 Church St., Miss Tooney. Oven fire.
December 4, 10:00 p. m. 28 So. Lincoln, Elwin Fairbanks. Chimney fire.
December 9, 6:30 p. m. West Hill, Edward Constine. Chimney fire.
December 9, 7:55 p. m. 29 Elm St., Mrs. Houghton. Chimney fire.
December 10, 8:45 a. m. 378 Elm St., Howard Georges. Chimney fire.
December 10, 11:05 a. m. 47 Park Ave., H. Hoisington. Chimney fire.
December 10, 5:20 p. m. 707 Main St., A. B. Smith, Chimney fire.
December 11, 2:25 p. m. 54 School St., Dr. Lacey. Chimney fire.
December 12, 10:50 a. m. 20 Park Ave., Walter Brooks. Chimney fire.

December 15, 8:55 a. m. 20 Terrace St., Sidney Dean . Chimney fire.
December 18, 4:30 p. m. 77 Sullivan St., Desrosiers. Chimney fire.
December 23, 5:30 p. m. 201 Elm St., Mrs. A. Warwick. Chimney fire.
December 24, 1:10 p. m. Spragueville, Leander Page. Roof fire.
December 24, 3:10 p. m. 171 Island St., Barcomb Store. Chimney fire.
December 24, 4:10 p. m. 575 Washington, Peter Cota. Chimney fire.
December 25, 10:25 a. m. Swanzey Factory, Clark Keith. Chimney fire.
December 25, 2:50 p. m. 84 Valley, Chas. Wheeler. Chimney fire.
December 25, 5:05 p. m. 100 Church, John Tasoulas. Chimney fire.
December 26, 12:45 p. m. Branch Road, Putnam. Chimney fire.
December 26, 1:20 p. m. 684 Main, Geo. Mark Est. Chimney fire.
December 26, 5:00 p. m. 202 Gilsum, Chas. Hodskins. Chimney fire.
December 28, 12:30 a. m. Emerald St., O. D. Beverstock. Sprinkler alarm.
December 28, 7:55 a. m. 87 Beaver St., R. M. Barry. Chimney fire.
December 28, 10:35 a. m. 47 Washington Ave, Fred Tinker. Chimney fire.
December 28, 3:10 p. m. 40 Page St., Roy Stone. Chimney fire.
December 28, 6:15 p. m. 40 Page St., Roy Stone. Chimney fire.
December 28, 8:10 p. m. Fraternity House, State of N. H. Steam.
December 29, 3:15 p. m. 9 Madison St., Luigi Papilo. Chimney fire.
January 1, 1:15 p. m. 26 Foundry St., C. L. Sutton. Chimney fire.
January 1, 9:50 p. m. W. Surry Road, Oscar Pellerin. Chimney fire.
January 2, 10:25 a. m. 228 Winchester, Ludger Bergeron. Chimney fire.
January 2, 11:05 a. m. 29 Cross St., R. B. Holman. Chimney fire.
January 5, 4:45 p. m. 152 Church, Mrs. Sebastion. Chimney fire.
January 9, 8:30 p. m. 177 Elm, W. Wilber. Chimney fire.
January 11, 12:15 p. m. 84 Carpenter, Lester Turner. Chimney fire.
January 12, 5:15 p. m. 25 Edwards, Eugene Callahan. Chimney fire.
January 15, 7:45 p. m. Swanzey Factory, Leander Page. Chimney fire.
January 16, 7:40 a. m. Charles St., no number given. No fire.
January 16, 8:50 a. m. 62 Pine St., R. C. Goodrich. Chimney fire.
January 16, 9:30 a. m. 445 Roxbury, D. E. O'Neil. Chimney fire.
January 16, 5:10 p. m. 17 Castle, Myron Nims. Chimney fire.
January 17, 7:20 p. m. 51 Butler Ct., Miss Jordan. Chimney fire.
January 18, 8:30 a. m. 18 Butler Ct., Carmine Dintino. Chimney fire.
January 20, 1:40 a. m. Main Street, Keene Fruit Co. Basement fire.
January 20, 11:05 a. m. 47 Washington Ave., Fred Tinker. Chimney fire.
January 21, 10:40 a. m. 37 Wilford, Mrs. Medvidofsky. Chimney fire.
January 21, 12:02 p. m. 176 Howard, A. D. Henderson. Chimney fire.
January 21, 2:30 p. m. 113 Pearl, Edward Griffin. Chimney fire.
January 22, 10:15 a. m. 73 Eastern Ave., Bert Reid. Chimney fire.
January 23, 2:15 a. m. 92 Beaver, Lucille Boyea. Chimney fire.
January 23, 11:05 a. m. 81 Church St., Edw. Jones. Chimney fire.
January 25, 12:50 p. m. 37 Beaver St., Ralph Turner. Chimney fire.
January 25, 6:25 a. m. Swanzey Factory. A. J. Lawrence. Chimney fire.
January 25, 6:30 p. m. Swanzey, Robert Page. Chimney fire.
January 26, 9:05 a. m. 8 Sullivan, A. Wilber. Chimney fire.
January 26, 10:05 a. m. 20 Dartmouth, Walter Beaudette. Chimney fire.

January 26, 3:15 p. m. 41 Park Ave., H. L. Parker. Chimney fire.
January 26, 5:20 p. m. 20 Russell, Russell Davis. Chimney fire.
January 26, 10:45 p. m. Crystal Cafe, 18 Main. Stove pipe.
January 27, 9:10 a. m. 64 Colorado, J. B. Gaillardetz. Chimney fire.
January 27, 9:45 a. m. Court St., Monadnock Restaurant. Thawing pipes.
January 28, 7:40 a. m. 17 Castle, Myron Nims. Chimney fire.
January 29, 6:20 a. m. 541 Winchester, Jessie Tuttle. Chimney fire.
January 29, 8:50 a. m. 17 Maple, J. H. Wright. Chimney fire.
January 29, 11:30 a. m. 285 Marlboro, C. Sturtevant. Chimney fire.
January 29, 9:45 p. m. 71 Sullivan, Amos Blanchard. Chimney fire.
January 30, 7:00 a. m. 210 Winchester, Mike Driscoll. Stove pipe.
January 31, 6:30 a. m. 152 Church, Edw. Sebastian. Chimney fire.
January 31, 7:15 a. m. 44 Coolidge, Frank Huntress. Chimney fire.
January 31, 7:25 a. m. 201 Carroll, W. H. Emery. Chimney fire.
February 1, 6:50 p. m. 87 Marlboro, Chas. Stamos. Chimney fire.
February 1, 9:40 p. m. E. Westmoreland, O. G. Thompson. Chimney fire.
February 2, 9:05 p. m. 178 Carroll, R. M. Barry. Chimney fire.
February 5, 10:45 a. m. 41 Park Ave., Harold Parker. Chimney fire.
February 6, 9:10 a. m. 134 So. Lincoln, Francis Burpee. Chimney fire.
February 12, 10:25 a. m. 109 George, Louis Rule. Chimney fire.
February 13, 3:30 p. m. 71 Church St., C. Donovan. Chimney fire.
February 14, 7:15 a. m. 538 Washington, Peter Cota. Stove pipe.
February 19, 8:30 a. m. 76 Island, John Sweeney. Chimney fire.
February 19, 9:00 a. m. 363 Winchester, C. M. C. Phillips. Chimney fire.
February 19, 9:20 a. m. 391 Winchester, W. I. Fuller. Chimney fire.
February 20, 6:20 p. m. 82 Butler Ct., DiGiulio G. Chimney fire.
February 20, 7:15 p. m. Eagle Ct., Int. Narrow Fabric. Chimney fire.
February 21, 3:10 p. m. 374 Court, Fred Cummings. Chimney fire.
February 22, 3:10 p. m. 34 Foster, Mary Donovan. Partition.
February 22, 4:45 p. m. Swanzey Factory, Edw. LaBounty. Chimney fire.
February 25, 6:20 a. m. 26 Park St., Arthur Barker. Chimney fire.
February 25, 6:40 a. m. Walpole Rd., H. O. Whippie. Chimney fire.
February 25, 9:30 a. m. 35 Forest, E. D. Holbrook. Stove pipe.
February 25, 9:35 a. m. 10 Wilford, Geo. E. Emerson. Stove pipe.
February 25, 9:45 a. m. 305 Winchester, Philip J. Deislets. Chimney fire.
February 25, 11:50 a. m. 403 Roxbury, Jos. Gorman. Chimney fire.
February 25, 4:30 p. m. 36 Ellis Ct., Loyal Barton. Chimney fire.
February 25, 7:25 p. m. 55 Beaver, John Smith. Chimney fire.
March 1, 6:50 a. m. 95 High, Edw. H. Bartlett. Chimney fire.
March 1, 5:45 p. m. 167 Winchester, Daniel Hathorne. Chimney fire.
March 1, 6:15 p. m. 21 Kelleher, Frank Phillips. Chimney fire.
March 1, 6:45 p. m. Edgewood, Arthur Stone. Chimney fire.
March 2, 8:30 a. m. 64 Carroll, Mrs. Harry Taylor. Chimney fire.
March 3, 5:45 p. m. Church & R. R. Sts., Leon Fitch. Cutting room.
March 3, 6:45 p. m. 26 Forest, Geo. Erwin. Chimney fire.
March 4, 10:55 a. m. 26 Elm, Robert Heywood. Chimney fire.
March 4, 1:30 p. m. 235 Pearl, E. Propercio. Chimney fire.
March 4, 4:10 p. m. 153 Spruce, Wyman Lawrence. Chimney fire.

March 5, 10:30 a. m. 72 No. Lincoln, Frank Jolly. Chimney fire.
March 5, 2:10 p. m. 149 So. Lincoln, Oscar Elwell. Grass fire.
March 5, 8:10 a. m. 153 Church, E. Joubert. Chimney fire.
March 5, 8:15 p. m. 71 Church, C. Donovan. Chimney fire.
March 6, 12:20 p. m. 148 Gilsum, E. E. Brown. Chimney fire.
March 7, 8:10 p. m. 30 School, Louis Litchfield. Ashes.
March 8, 7:55 p. m. 148 Gilsum, E. E. Brown. Chimney fire.
March 9, 9:55 a. m. Main St., Doukas Bros. Chimney fire.
March 9, 10 a. m. 153 Spruce, Wyman Lawrence. Chimney fire.
March 12, 8:45 a. m. 131 Armory, Mrs. E. Kingsbury. Chimney fire.
March 12, 10:30 p. m. Swanzey Factory. Bedaw. Chimney fire.
March 13, 6:10 p. m. Eagle Ct., F. J. Avery. Roof fire.
March 16, 6:35 a. m. Walpole Rd., W. H. Whippie. Chimney fire.
March 18, 6:30 a. m. 387 Elm, David Fish. Chimney fire.
March 20, 7:00 a. m. 276 Water, A. E. Towne. Chimney fire.
March 21, 6:55 a. m. 21 Maple, R. M. Barry. Chimney fire.
March 21, 4:10 p. m. 37 Washington Ave., R. M. Barry. Chimney fire.
March 26, 3:25 p. m. off Laurel St., L. P. Harper. Grass fire.
March 28, 9:10 a. m. 99 Foster St., Taft Est. Chimney fire.
March 28, 7:45 p. m. 43 Leverett, Henry Corliss. Closet fire.
March 29, 11:40 a. m. Summit Road, R. P. Haywood. Grass fire.
March 30, 12:55 p. m. 86 Winter St., Mrs. L. Carpenter. Chimney fire.
March 31, 12:45 p. m. 160 Winchester, Alesio Papile. Chimney fire.
March 31, 5:50 p. m. 30 Fairview, H. C. Curtis. Chimney fire.
April 1, 11:15 a. m. Off Pearl St. Grass fire.
April 1, 11:55 a. m. 77 Foster St., Kingsbury Mfg. Co. Chimney fire.
April 1, 7:40 p. m. 12 Pearl St., P. J. LaBounty. Chimney fire.
April 2, 9:00 a. m. Upper Knights St., A. J. LaBounty. Chimney fire.
April 4, 2:50 p. m. 681 Court St., Clarence Holman. Furnace pipe.
April 5, 1:55 p. m. Off Arch St., D. E. Hathorn. Grass fire.
April 5, 3:05 p. m. Silent Way, Keene Forestry. Grass fire.
April 5, 3:25 p. m. Pine Avenue. Grass fire.
April 6, 4:00 p. m. Emerald St., Keene Service. Truck fire.
April 6, 4.25 p. m. 214 Washington, Miss R. A. Briggs. Grass fire.
April 7, 9:50 a. m. Wheelock St., H. Kendall. Grass fire.
April 8, 9:00 p. m. Old Walpole Rd., Vonnett. Automobile.
April 9, 7:00 a. m. 10 Green Ct., Eugene Wheeler. Chimney fire.
April 9, 11:15 a. m. 96 George St., H. H. Lowell. Chimney fire.
April 10, 1:25 p. m. Allen Court, G. F. Kingsbury. Grass fire.
April 10, 7:40 p. m. 21 Page St., Arthur Bowker. Chimney fire.
April 11, 11:30 a. m. 321 Elm St., Roy Forbes. Chimney fire.
April 11, 4:40 p. m. Off Gilsum St., C. Sturtevant. Brush fire.
April 13, 1:20 p. m. 88 Baker St., Mrs. Carrie Pope. Chimney fire.
April 15, 1:10 p. m. 8 Sullivan, A. S. Henderson. Chimney fire.
April 18, 12:02 p. m. Washington St., Cemetery. Grass fire.
April 19, 12:40 p. m. Russell St., Lawton. Grass fire.
April 19, 9:15 p. m. 517 Marlboro, Walter Reed. Chimney fire.
April 20, 1:40 p. m. 20 Duffy Ct., Samuel Whitney. Roof fire.
April 20, 4:00 p. m. Bradford St., B. & M. & Country Club. Grass fire.
April 21, 2:55 p. m. Dunbar St., Daly Shoe Co. Waste leather.
April 21, 3:20 p. m. Matthews Rd., Yale Forestry. Brush fire.
April 23, 12:05 p. m. Main St., City of Keene. Tar kettle.

April 27, 8:30 a. m. Main St., City of Keene. Tar kettle.
April 29, 8:15 a. m. 21 Pleasant St., no such number. No fire.
April 29, 1:45 p. m. 345 Winchester, M. J. Kidder. Chimney fire.
May 4, 6:05 a. m. 36 Kelleher, C. J. VanNess. Chimney fire.
May 4, 4:30 p. m. E. Surry Rd., Frank Pond. Grass fire.
May 5, 10:30 a. m. 24 Park Ave., Jess Moore. Garage roof.
May 6, 7:00 a. m. E. Swanzey Rd., Willard Whitcomb. Roof fire.
May 6, 8:10 a. m. 45 Beech, Ben O. Aldrich. Chimney fire.
May 7, 4:35 p. m. Foundry St., B. & M. R. R. Grass and ties.
May 8, 1:20 p. m. 550 West St., J. P. Rust. Tan bark.
May 8, 4:55 p. m. Court at 4 Corners, Faulkner & Colony. Brush fire.
May 8, 5:20 p. m. Court at 4 corners, Faulkner & Colony. Brush fire.
May 12, 1:15 p. m. 12 Monadnock Ct., L. E. Daggett. Roof fire.
May 13, 1:10 p. m. Off Walpole Road, Aviation field. Brush fire.
May 14, 8:20 a. m. Park Avenue, Cement Spreader. Gasoline tank.
May 16, 4:47 p. m. Arch Street, K. H. Alumni Field. Pine needles.
May 17, 6:15 a. m. 573 West, F. M. Farr Est. Chimney fire.
May 17, 10:40 a. m. 164 Marlboro, J. E. Sevigny. Roof fire.
May 19, 9:35 a. m. 37 Washington Ave., James Hurt, Jr. Chimney fire.
May 19, 11:55 p. m. 44 Grove St., F. S. Morse. Chimney fire.
May 23, 8:55 p. m. 38 High, G. S. Jones. Chimney fire.
May 25, 9:10 a. m. 8 Sullivan, Willard Wilber. Chimney fire.
June 6, 7:30 p. m. 368 Court, Edward Crosby. Pail Gasoline.
June 7, 4:35 p. m. 235 Pearl, Emile Propercio. Stove pipe.
June 11, 8:10 a. m. 88 Roxbury, Chas. Knight. Chimney fire.
June 13, 5:45 a. m. Foundry St., Dow Co. Foundry. Window casing.
June 14, 2:40 p. m. 45 Terrace, Patrick Robbins. Closet fire.
June 16, 3:45 p. m. 443 Elm, Wm. Emery. Chimney fire.
June 22, 4:20 p. m. 50 Forest, M. Cantlin. Chimney fire.
June 22, 5:40 p. m. 25 Edwards, P. Sweeney. Chimney fire.
June 27, 3:45 p. m. Railroad, G. Hill. Truck.
July 3, 9:30 p. m. 142 Marlboro, Mrs. Rose Mason. Roof fire.
July 6, 6:40 a. m. 289 Main, Mrs. Mary Doyle. Stove pipe.
July 8, 8:40 a. m. 98 Carroll, John Smith. Chimney fire.
July 10, 2:55 p. m. 23 Ralston, Louis Tatleman. Chimney fire.
July 18, 5:00 a. m. Off West, J. P. Rust. Tan bark.
July 27, 3:45 p. m. 369 Roxbury, S. M. Spring. Barn.
August 3, 7:57 a m. 88 Baker, J. S. Taft Est. Chimney fire.
August 6, 11:15 a. m. 6 Wells, Young Jones. Chimney fire.
August 6, 5:30 p. m. 23 Franklin, Watkins. Chimney fire.
August 17, 7:20 a. m. 131 Armory, Mrs. E. L. Kingsbury. Chimney fire.
August 23, 8:40 a. m. 23 West, James Towne. Automobile.
August 29, 11:55 a. m. 26 Maple, Cleon Heald. Chimney fire.
September 4, 12:55 a. m. 296 Court, F. B. Mitchel. Chimney fire.
September 10, 2:45 p. m. 28 Green, Eugene Wheeler. Chimney fire.
September 13, 7:15 p. m. 12 Central Sq., Mary Wellington. Elec. iron.
September 15, 1:40 p. m. Gilsum Road, owner unknown. Automobile.
September 16, 9:05 p. m. 128 Main, Robertson Motor Co. Wiring.
September 17, 4:30 p. m. Washington, City Hall. Wiring.
September 19, 2:00 p. m. 45 Brook, Marion Hudson. Chimney fire.
September 19, 10:30 p. m. 48 Elliot, Thibodeau. Chimney fire.

September 26, 11:20 p. m. 29 Blake, David Kennedy. Stove pipe.
September 29, 7:05 a. m. 56 Dover, A. P. Morse. Chimney fire.
September 30, 5:10 p. m. 86 Arch, W. J. Hebert. Chimney fire.
October 1, 3:15 a. m. Ralston, Louis Tatleman. Junk shop.
October 1, 7:50 a. m. 13 McKinley, R. E. White. Stove pipe.
October 4, 4:25 p. m. 68 Colorado, Geo. Bouffard. Roof fire.
October 5, 7:15 p. m. 191 West, L. D. Colony. Chimney fire.
October 7, 6:05 a. m. 25 Pine, Frank Sawyer. Chimney fire.
October 10, 5:10 p. m. Central Sq., E. M. Jones. Automobile.
October 12, 6:20 a. m. 85 Wood, Arthur Hebert. Chimney fire.
October 12, 5:05 p. m. 30 High, Britton. Chimney fire.
October 15, 9:55 a. m. 179 So. Lincoln, E. W. Savage. Chimney fire.
October 16, 6:10 a. m. 35 Armory, D. F. Carter. Chimney fire.
October 20, 11:05 a m. Off Wilber, R. E. Forbes. Grass fire.
October 20, 4:50 p. m. Reservoir, Robin Hood Park. Brush fire.
October 22, 10:45 a. m. 101 High, Edw. Bartlett. Chimney fire.
October 29, 6:20 p. m. 96 George, H. H. Lowell. Chimney fire.
October 30, 11:50 a. m. 50 Douglas, W. A. Lawrence. Stove pipe.
October 31, 1:45 p. m. Old Gilsum Rd, Minister lot. Brush fire.
October 31, 2:40 p. m. Old Gilsum Rd., Minister lot. Brush fire.
October 31, 4:15 p. m. 25 Cottage, Harry Vorce. Chimney fire.
November 1, 5:40 p. m. 84 Church, Frank Occhipinti. Chimney fire.
November 2, 4:20 a. m. Main St., owner unknown. Automobile.
November 4, 2:30 p. m. 10 Fairfield Ct., Wm. Burnell. Chimney fire.
November 5, 12:30 a. m. 247 Washington, G. B. Robertson. Leaves in yard.
November 6, 11:30 a. m. 31 Maple, W. T. Winn. Chimney fire.
November 6, 5:50 p. m. 95 Valley, C. F. Russell. Chimney fire.
November 7, 5:30 p m. 41 Park Ave., H. L. Parker. Chimney fire.
November 9, 4:30 p m. 20 Park Ave., Walter Brooks. Chimney fire.
November 19, 1:40 a. m. 443 Elm, Charles Rivers. Chimney fire.
November 20, 6:50 p. m. 266 Main, Ben O. Aldrich. Chimney fire.
November 21, 12:50 p. m. Branch Road, P. W. Ellis. Chimney fire.
November 22, 5:25 p. m. 100 Beaver, George Cota. Chimney fire.
November 22, 5:25 p. m. 63 Franklin, W. Boyce. Chimney fire.
November 24, 8:57 p. m. 148 Gilsum, Jennie Mansfield. Chimney fire.
November 27, 7:40 a. m. 129 Church, Mrs. F. C. Pike. Chimney fire.
November 27, 11:30 a. m. 356 Marlboro, Peter Bourrasso. Chimney fire.
November 27, 4:00 p. m. 17 North, W. C. Goodrich. Stove pipe.

STATEMENT OF FIRES OCCURRING IN THE CITY OF KEENE FROM DEC. 1, 1927 TO NOV. 30, 1928, INCLUSIVE

Date	Class of Blds.	How occupied	Owner	Occupant	BUILDINGS Value	BUILDINGS Damage	BUILDINGS Insurance	BUILDINGS Insurance Pd.	CONTENTS Value	CONTENTS Damage	CONTENTS Insurance	CONTENTS Insurance Pd	Total or Partial Loss	Cause of Fire
Dec. 4	Wood	Dwelling	G. E. Fairbanks	Same	$7,000	$100.00	$6.500	$100.00	$2,000.00	$15.00	$1,000	$15.00	Partial	Chimney
" 5	"	"	W. Wilbur	Tenants	6,000	75.00	4,000	75.00					"	"
" 10	"	"	H. & S. Hoisingt'n	Same	4,000	20.00	2,200	20.00					"	"
" 15	"	"	S. Dean	"	3,500	25.00	2,000	25.00					"	"
" 28	"	"	L. Stone	"	6,000	25.00	3,000	25.00					"	"
" 28	"	"	R. M. Barry	Tenants	5,000	10.00	2,000	10.00					"	"
Jan. 5	"	"	Warren Estate	Fred Strout	9,000	74.93	7,000	74.93	1,500.00	39.90	750	39.90	"	Electric lamp (shade)
" 20	Brick	Hotel and Store	Boston & Maine	Keene Fruit Co.					14,745.48	4,671.59	9,500	4,671.59	"	Unknown
" 20	"	Hotel	Boston & Maine	D. O'Neil					5,000.00	72.00	5,000	72.00	"	Expos fr K Fruit Co
" 21	Wood	Dwelling	A. D. Henderson	Same	3,500	5.00	1,500	5.00					"	Chimney
" 27	Brick	Store & Dwell'g	Huntress & Brown	Tenants	70,000	447.00	58,000	447.00	4,500.00	85.00	4,000	85.00	"	Thawi'n pipes gas tch
Feb. 6	Wood	Dwelling	F. A. Burpee	Same	6,000	70.00	5,000	70.00					"	Chimney
" 22	"	"	M. Donovan	"	2,500	36.33	1,700	36.33					"	"
" 25	"	"	J. H. Smith	Tenants	9,000	21.00	5,000	21.00					"	"
Mar. 3	Brick	Shoe Shop	L. M. Fitch	Ashuelot Shoe Co.					100,000.00	5,137.50	95,000	5,137.50	"	Unknown
" 3	"	Garage	L. M. Fitch	Same	65,000	250.00	27,000	250.00	3,500.00	982.28	3,000	982.28	"	Expos Shoe Shp fire
" 9	"	Mt St're & D'ng	F. C. & M. Nims	Tenants	50,000	25.00	16,000	25.00	7,000.00	13.16	7,000	13.16	"	Chimney
" 11	Wood	Dwelling	W. Lawrence	Same	2,500	50.00	1,800	50.00					"	"
" 13	"	Blacksmith shop	F. J. Avery	"	4,000	166.50	1,500	166.50					"	Roof around ch'ney
" 28	"	Dwelling	M. D. Corliss	W. Millington	8,000	35.00	4,000	35.00	1,000.00	148.68	1,000	148.68	"	Closet fire
Apr. 10	"	"	E. M. Wheeler	Tenants	2,500	20.00	1,200	20.00					"	Chimney
" 18	Brick	Pool Room	E. F. Lane Est.	H. C. Marden	6,000	875.00	3,000	875.00					"	Defective chimney
" 18	"	Mercantile	E. F. Lane Est.	Tenants	100,000	50.00	75,000	50.00	12,000.00	48.28	10,000	48.28	"	Expos pool rm fire
" 18	Wood	Grocery store	Petts Block	W. T. Shea					9,000.00	24.50	5,250	24.50	"	Expos pool rm fire
" 20	"	Dwelling	S. Whitney	Same	5,000	100.00	4,000	100.00	1,500.00	17.50	800	17.50	"	Roof fire spks chmey
" 21	"	Laundry	M. Paquet	"	5,000	240.00	3,000	240.00					"	Gasoline explosion
" 21	"	Shoe shop	Swan & Whitcomb	Daley Bros.	30,000	392.00	20,000	392.00	126,885.85	1,161.34	129,000	1,161.34	"	Boys set chips on fire
May 5	"	Garage	M. F. Lettimeyer	J. Moore	300	10.10	200	10.10					"	Sparks from bonfire
" 12	"	Dwelling	L. E. Daggett	Same	5,000	25.00	4,000	25.00					"	Sparks from chimney
June 6	"	"	G. E. Crosby	E. M. Driscoll	5,000	49.35	2,300	49.25	1,500.00	21.75	1,500	21.75	"	Cleaning dress w'h gs
" 7	"	"	A. D. Properzio	Same	4,500	15.00	3,000	15.00					"	Chimney
" 13	Brick	Foundry	O. E. Cain (Tr.)	Burr Foundry Co.	10,000	87.15	3,250	87.15					"	Unknown
" 14	Wood	Dwelling	P. H. Robbins	Same	3,500	25.00	2,500	25.00	1,500.00	250.00	600	250.00	"	"
" 19	Brick	Mercantile	Lane Est.	Tenants	100,000	50.00	7,500	50.00					"	"
July 3	Wood	Dwelling	R. Mason	Same	5,000	14.00	3,000	14.00					"	Fireworks on roof
" 7	Brick	Store & rms	J. J. Newbury & Co	Tenants	175,000	2,500.00	135,000	2,500.00	14,000.00	624.68	12,500	624.68	"	Unknown
" 27	Wood	Manufactory	Walter R. Kirk	Service Wood Heel	8,000	399.42	4,500	399.42	9,600.00	862.11	8,000	862.11	"	Struck by lightning
" 27	"	Barn	Silas M. Spring	Same	750	425.00	500	425.00					"	Struck by lightning
Sept. 10	"	Dwelling	E. Wheeler	Tenants	3,000	15.61	1,500	15.61					"	Chimney

STATEMENT OF FIRES OCCURRING IN THE CITY OF KEENE FROM DEC. 1, 1927, TO NOV. 30, 1928, INCLUSIVE

Date	Class of Blds.	How occupied	Owner	Occupant	BUILDINGS				CONTENTS				Total or Partial Loss	Cause of Fire
					Value	Damage	Insurance	Insurance Pd.	Value	Damage	Insurance	Insurance Pd		
" 13	"	Barn	M. F. Driscoll	Same	4,000	725.00	3,000	725.00	2,500.00	445.00	2,000	445.00	"	Struck by lightning
" 13	Brick	Store & Dwe'g	H. S. Graves	H. M. Bartlett	20,000	2.83	20,000	2.83	1,000.00	34.45	1,000	34.45	"	Electric flat iron
" 29	Steel cv	Junk Store hse	Louis Tatelman	Same	2,000	1,000.00	1,000	1,000.00	2,742.25	2,742.25	3,750	2,742.25	"	Unknown
Oct. 14	Wood	Dwelling	G. W. Perry	F. M. Hadley	4,000	150.00	2,800	150.00	1,500.00	39.00	1,000	39.00	"	Rubbish barrel
" 15	"	"	C. L. Sutton	Same	5,000	275.50	2,500	275.50	1,500.00	30.00	500	30.00	"	Stove (sheet iron)
Nov. 6	"	"	W. T. Winn	"	5,000	20.00	3,700	20.00					"	Chimney
" 27	"	"	L. J. Tuttle, Est.	Tenants	6,000	3.00	500	3.00					"	"
					$775,550	$8,904.72	$455,150	$8,904.72	$324,473.83	$17,465.97	$321,050	$17,465.97		

JOHN H. SIMPSON, Clerk.

REPORT OF SEALER OF WEIGHTS AND MEASURES

To the Honorable Board of Mayor and Aldermen of the City of Keene:

I have tested and sealed all of the scales and measures used in trade in the City. I have tested all of the coal weighing scales and found them all in good condition. There are now 35 or more stores outside of the business center of the City.

The largest part of the sealer's work now is testing and sealing gasoline pumps. During the past year I have tested and sealed 124 pumps, of which 34 are new pumps put in this year. This increases the sealer's work very materially each year. There should be some way for making a charge for each pump sealed. I have tested as many as 7 pumps at one stand, and from two to four at several stands. I do not think that, for the accommodation of the public it is necessary to have so many pumps.

EDWIN D. HAYWARD,
Sealer.

Keene, December 1, 1928.

REPORT OF TAX COLLECTOR

To the Honorable Board of Mayor and Aldermen:

I herewith submit the following report:

WATER COLLECTIONS

Amount collected on meters,	$48,068 18	
Deposited with treasurer,		$48,068 18

AUTOMOBILE PERMITS

Amount collected,	$25,223 15	
Deposited with treasurer,		$25,223 15

1928 TAXES

Amount to be collected,		$504,945 87
Discount allowed,	$5,084 09	
Collected and deposited,	382,712 48	
Uncollected,	117,149 30	
		$504,945 87

1927 TAXES

Balance last report,	$91,673 11	
Interest,	2,054 89	
		$93,728 00
Collected and deposited,	$84,797 56	
Abatements,	919 76	
Uncollected,	8,010 68	
		$93,728 00

1926 TAXES

Balance last report,	$4,966 92	
Interest,	$548 99	
		$5,515 91
Collected and deposited,	$3,433 45	
Uncollected,	2,082 46	
		$5,515 91

1925 TAXES

Balance last report,	$432 04	
Interest,	121 12	
		$553 16
Collected and deposited,	$471 44	
Uncollected,	81 72	
		$553 16

1924 TAXES

Collected and deposited,	$227 38	
Interest,	96 56	
		$323 94

1923 TAXES

Collected and deposited,	$212 50	
Interest,	87 80	
		$300 30

1922 TAXES

Collected and deposited,	$15 00	
Interest,	6 00	
		$21 00

1921 TAXES

Collected and deposited,	$15 00	
Interest,	7 00	
		$22 00

Respectfully,

BERTRAM A. POWERS,

Collector.

Keene, N. H., Nov. 30, 1928.

REPORT OF CITY AUDITOR

To His Honor the Mayor and Members of the City Councils:

I have examined the bonds, notes, deposit books and other securities belonging to the City in the hands of the city treasurer and the trustees of trust funds, and find the same correctly set forth in the proper schedules to be printed in the annual report.

I have also examined the books and vouchers of the several officers and find that their collections and deposits for the year ending Nov. 30th, 1927, were as follows:

	Receipts	Deposits
Tax collector, taxes,	$471,112 45	$471,112 45
Tax collector, auto permits,	25,223 15	25,223 15
Tax collector, water assessments,	48,088 19	48,088 19
City clerk,	7,715 85	7,715 85
City messenger,	1,825 00	1,825 00
Librarian,	715 24	715 24
Janitor, public library,	5 50	5 50
Superintendent cemeteries,	5,063 36	5,063 36
Supt. water works, sewers and drains,	5,396 79	5,396 79
Clerk municipal court,	3,158 78	3,158 78
City marshal,	1,389 87	1,389 87
Police commission,	105 00	105 00
Park commissioner,	154 00	154 00
Ralph G. Clark, plumbers' license fees,	7 00	7 00
Overseer of poor and health officer,	3,942 20	3,942 20
Chief engineer,	230 00	230 00
Supt. highways,	12,505 30	12,505 30
City treasurer,	469,779 47	469,779 47
	$1,056,417 15	$1,056,417 15

I have examined, verified and allowed all claims paid by the City during the fiscal year, amounting to $1,124,819.24 and the disbursements as reported by the City Clerk agree with the entries made by the Auditor in his book.

Respectfully submitted,

WALTER M. HUBBARD, City Auditor.

VITAL STATISTICS

To His Honor the Mayor and Gentlemen of the City Councils:

In compliance with an act of the legislature, passed June session, 1887, amended by the legislature of 1889, requiring "clerks of towns and cities to furnish a transcript of the record of births, marriages and deaths to the municipal officers for publication in the annual report," I herewith submit the following:

FRANK H. WHITCOMB,

City Clerk.

Births Registered in the City of Keene, N. H., for the Year Ending November 30, 1928.

Date of Birth	Name of Child (if any).	Sex and Condition. Male or Female.	Living or Stillborn.	No. of child 1st, 2d, etc.	Name of Father.	Maiden Name of Mother.	Occupation of Father.	Birthplace of Father.	Birthplace of Mother.	Age of Father	Age of Mother
1927											
Sept. 26	John Gordon	M	L	2	John Hadley	Minnie Shelley	Chauffeur	North Weare	West Point	34	31
Dec. 1	Edward Valmore	M	L	1	Perry E. Dunham	Mary S. Aldrich	Inspector	Framingham, Ms.	Keene	27	28
" 3	Stanley Elwood	M	L	5	George E. Piper	Gladys Naramore	Steel polisher	Keene	Keene	34	32
" 3	Richard Tolman	M	S	1	Leonard T. Lewis	Beatrice A. Beardsley	Chauffeur	Keene	Nova Scotia	23	29
" 6		M	L	3	Constantino J. Continos	Ethel Zahos	Wood worker	Greece	Greece	34	26
" 6	Thelma Louise	F	L	1	William J. Provost	Ellen L. Colby	Mason	Fitchburg, Mass.	Hillsboro	34	19
" 6	Lorraine Jeannette	F	L	1	William T. Frappier	Lillian Pelletiere	Insurance agent	Taunton, Mass.	Lewiston, Me.	38	22
" 7	Robert Chester	M	L	2	Winthrop R. Lewis	Mary A. Rudolf	Chauffeur	Rutland, Vt.	Malden, Mass.	24	24
" 8	Robert Gordon	M	L	2	Neil C. Vermouth	Irene A. Wiggett	Clerk	Keene	Winchendon, Mass.	26	25
" 9	Marceline Aubine	F	L	1	Reginald R. Stebbins	Wilmar Hagar	Bookkeeper	Keene	W. Milan	25	23
" 10	Jacqueline	F	L	1	Joseph H. Johnson	Pauline P. Maxwell	Printer	Salisbury, N. C.	York, Me.	31	30
" 11	Alberta Mildred	F	L	2	Clarence A. Derby	Evelyn Lancey	Pail maker	Fitzwilliam	Royalston, Mass.	22	21
" 12	Shirley Ann	F	L	2	Lawrence A. Curran	Alice G. Crahan		Albany, N. Y.	Rotterdam J., N. Y.	36	34
" 13	Lougee Charles	M	L	8	William Robinson	Freda Robbins		E. Berlin, Conn.	Rawsonville, Vt.	33	24
" 14	James Francis	M	L	5	Louis J. Campbell	Louise Galifeau	Grinder	St. Albans, Vt.	Bennington, Vt.	33	32
" 14	Helen Elizabeth	F	L	1	Thos. H. Rudolph	Edna E. E. Carey	Weaver	Chelsea, Mass.	Chesterfield	26	20
" 14	Violet June	F	L	10	Alex. Willette	Anna M. LaMere	Laborer	Canada	Allenburg, N. Y.	51	41
" 15	George Henry	M	L	1	Bert E. Daniels	Edith L. Robie	Truck driver	Andover, Vt.	Wilton	27	22
" 18	James	M	L	2	Jas. G. Guamonos	Rosie Kazanas	Garage	Greece	Greece	47	33
" 19	Paul Stanley, Jr.	M	L	1	Paul S. Wyman	Mamie E. Quinn	Asst. Manager	Lincoln, Me.	Keene	20	17
" 20	Joyce Alline	F	L	3	Edward F. Dolan	Annie Williams	Weaver	Marcellus, N. Y.	England	34	32
" 20	Dorothy Junice	F	L	5	Walter B. French	Lottie Wilcox	Teamster	Marlow	Walpole	28	25
" 17	Eleanor Phyllis	F	L	1	Philip H. Pregent	Beatrice Everard	Shoe cutter	Sullivan	Marlboro	31	22
" 17	Robert John	M	L	5	Victor A. Hulslander	Gladys Neaves	plumber	Lowell, Mass.	Keene	28	27
" 17	David Allen	M	L	2	Joseph D. Haynes	Esther E. Maynard	Carpenter	Greensboro, Vt.	Slatersville, R. L.	24	19
" 20	John Charles, III	M	L	2	John C. Dodds, Jr.	Mary Robertson	Automobiles	Xenia, Ohio	Keene	29	29
" 22	Wesley Calvin	M	L	4	Wesley C. Eisner	Eva Waterman	Shipper	Littleton, Mass.	Tewksbury, Mass.	30	30
" 24	Carol Frances	F	L	1	Guy Casillo	Frances Dunbar	Clerk	Keene	New York	22	15
" 25	Caroline Marion	F	L	3	Harold Carkin	Alice Louiselle	Electrician	Keene	Stoneham, Mass.	22	23

Births Registered in the City of Keene, N. H., for the Year Ending November 30, 1928.

Date of Birth	Name of Child (if any).	Sex and Condition. Male or Female.	Living or Stillborn.	No. of child 1st, 2d, etc.	Name of Father.	Maiden Name of Mother.	Occupation of Father.	Birthplace of Father.	Birthplace of Mother.	Age of Father.	Age of Mother
1927											
Dec. 27	Christine Emily	F	L	2	Clinton Bissell	Edith Ostrom	Mechanic	Keene	Sweden	43	26
" 28	Lorraine Celia	F	L	1	Walter J. Caron	Beatrice Croteau	Spinner	Wilmington, Mass.	Keene	25	19
" 29	Joseph L. Jules	M	L	2	Homer Vincent	Dora Provencher	Carpenter	Canada	Leominster, Mass.	28	25
" 31	Roy Wayne	M	L	3	Guy A. Blanchard	Dorothy Ingalls	Manager	Keene	Keene	25	21
1928							City Driver	Swanzey	Winchester	27	28
Jan. 6	Priscilla Jane	F	L	3	Harold E. Holbrook	Florence Willis		Nova Scotia	Sullivan	30	32
" 6	Neal Cummings	M	L	1	Harry J. Slocum	Lottie S. Cummings	Clerk		Brattleboro, Vt.	27	29
" 10	Frank James	M	L	2	Francis J. Foley	Agnes H. Mack	Undertaker	Keene			
" 10	Arnold Paul	M	L	13	Samuel Croteau	Mary L. Nisson	Painter	Roxbury	Saranac, N. Y.	49	45
" 12	Amy Lydia	F	L	8	Martin A. Salminen	Alma Heinoienen	Laborer	Finland	Finland	39	31
" 13	Norma Carolyn	F	L	3	Melvin S. Perkins	Florence Maenche	Machinist	Waltham, Mass.	Syracuse, N. Y.	36	34
" 14	Lawrence Stanley	M	L	2	Napoleon H. Roy	Ruth E. Rice	Shoe cutter	Marlboro	Keene	23	23
" 15	Gloria Alice	F	L	1	Raymond H. Goland	Bertha M. Beteau	Shoe cutter	Keene	Bartonsville, Vt.	20	18
" 15	Elaine Margaret	F	L	3	Augustave J. Hebert	Viena H. Antella	Meat cutter	Canada	Sparta, Minn.	31	27
" 15	Lorraine Margaret	F	L	4	Edward J. Keating	Edna Sevigney	Meter reader	Keene	Keene	28	26
" 16	Elena	F	L	4	Antonio Caldarelli	Carmela Di Lorenzo	Weaver	Italy	Italy	32	29
" 16	Evelyn Pearl	F	L	8	Daniel W. Howland	Abigail Streeter	Section hand	Chesterfield	Hinsdale	28	42
" 17	Mary Kittredge	F	L	3	Edward L. Jewett	Bessie C. Priest	Farmer	Sullivan	Nelson	37	35
" 18	Shirley May	F	L	1	George Landers	Mabel M. Loranger	Mechanic	Fitchburg, Mass.	Keene	23	19
" 20	Winona Doris	F	L	1	Edward G. Rothernel	Mary E. Parker	Laborer	Claremont	Western, Vt.	20	16
" 21	Edmond David	M	L	1	Edmond J. Auger	Marion 1. Dore	Weaver	Keene	Malone, N. Y.	27	19
" 22	Cornelius Heiman	M	L	3	Frederick I. Barlow	Julia J. Lombard	Mill fixer	Vermont	Keene	29	29
" 27	William Frederick	M	L	2	Fre Jos. Bergeron	Ruth W. Griffin	Shoe maker	Keene	Nova Scotia	33	31
" 27	Beverly Jane	F	L	1	Harold V. White	Madalyn Brockway	Electrician	Westboro, Mass.	Keene	29	24
" 30	Viola Eleanor	F	L	2	Bartil G. Johnson	Hilda A. Nissinen	Waiter	Sweden	Finland	23	23
" 30	Eunice Ann	F	L	1	Walter S. Parker	Eunice A. Hall	Machinist	Brooklyn, N. Y.	New York, N. Y.	32	22
" 29	Mary Gloria	F	L	2	Ferdinand Dutrisac	Velma Anderson	Shoe worker	Montreal, P. Q.	Landaff	21	18
" 31	Gale C. Holbrook, Jr.	M	S	1	Gale C. Holbrook	Hazel F. Sewall	Shoe cutter	Keene	Keene	23	20
" 29	Richard Edward	M	L	3	Alfred R. Benoit	Mary P. Abbott	Laborer	N. Hampton, Ms.	Hinsdale	28	19

Births Registered in the City of Keene, N. H., for the Year Ending November 30, 1928.

Date of Birth.		Name of Child (if any).	Sex and Condition. Male or Female.	Living or Stillborn.	No. of child 1st, 2d, etc.	Name of Father.	Maiden Name of Mother.	Occupation of Father.	Birthplace of Father.	Birthplace of Mother.	Age of Father.	Age of Mother.
Feb.	3	Nettie Madge	F	L	2	Jasper W. Hunt	Gwendolyn K. Mullett	Clerk	Hardwick, Vt.	Templeton, Mass.	25	21
"	8	Mary	F	L	9	Clement Di Bernardo	Elizabeth Di Guilio	Laborer	Italy	Italy	42	41
"	10	Anthony	M	L	4	John Tasoulas	Mary Valako	Merchant	Greece	Greece	39	32
"	11	Harry Franklin	M	L	3	Frederick W. Ring	Irene M. Dickinson	Baker	Riceville, Iowa	Keene	36	32
"	12	Hansine Alice	F	L	7	Walter Whippie	Margaret E. Gabree	Heel shop	Quincy, Mass.	Shrewsbury, Ms.	43	33
"	11	Anne Elizabeth	F	L	2	Andrew F. Butterfield	Catherine Fitzgerald	Electrician	Wilton	Swanzey	33	35
"	12	Gordon Cuthbertson	M	L	1	Thos. D. Comstock	Ruth M. Cuthbertson	Policeman	Newport	Greensboro, Vt.	24	24
"	12	Virginia Evelyn	F	L	1	Wm. L. Mosher	Jennie E. Savage	Shoe worker	Marlow	Waldoboro, Me.	32	26
"	17	Jane Marie	F	L	2	Harold Ladam	Aurora Bergeron	Salesman	Keene	Keene	23	30
"	20	Reno Marvin	M	L	1	Marshall H. Putnam	Marion S. Guild	Cement worker	Winchester	Walpole	26	26
"	20	William Lawrence	M	L	1	William A. Yardley	Alice G. Bahan	Shoe shop	Marlow	Keene	24	26
"	24	Marion Nona	M	L	3	Henry C. Thomas	Nona C. Patneaeulde	Railroad Sec Hand	Chester, Vt.	Chester, Vt.	34	18
"	25	James	M	S	1	Charles Crouch	Charlotte Piper	Shoe worker		Salisburg, Vt.		19
Mar.	1	Margaret Mary	F	L	2	Ralph W. Ferguson	Barbara A. Taglor	Meat cutter	Canada	Cornish	24	25
"	2	Donald Dona	M	L	2	Adelard Brousseau	Ora Genest	Shoe maker	Canada	Pittsfield	25	22
"	2	Catherine Theresa	F	L	3	William O'Leary	Alice Gilbert	Painter	Keene	White River J., Vt.	41	33
"	3	Alice Etta	F	L	1	Gaius W. Hall	Hazel V. Davis	Auto mechanic	Westmoreland	Keene	29	30
"	3	George Leonard, Jr.	M	L	1	George L. Goodnow	Arline E. Greene	Farmer	Marlboro	Westmoreland	31	25
"	4	Robert Earl	M	L	3	Henry J. Kenney	Ruth I. Ellison	Wood worker	Keene	Springfield, Vt.	31	24
"	9	Lorene Helen	F	L	2	Fred F. Sanborn	Ledda O. Hurley	Laborer	Keene	Marlow	31	28
"	10	Henry Ralph	M	L	2	Ralph J. Bouffard	Mary L. Turcotte	Proprietor of store	Ashuelot	Canada	42	38
"	10	Clarence Carl	M	L	2	Clarence McLaughlin	Angie L. Thayer	Mill hand	Roxbury, Mass.	No. Haverhill	32	26
"	12	Robert Henry	M	L	2	Joseph Toussaint	Ida M. Howland	Laborer	Gardner, Mass.	Westmoreland	27	33
"	14	Elden Laura	F	L	2	Elbert L. Brinton	Elsie Holmes	Carpenter	Nova Scotia	Orange, Mass.	29	29
"	14	Walter Francis	M	L	1	Lenzy J. Mason	Florence Kingsbury	Chauffeur	Winchester	Keene	28	19
"	14	Doris Evelyn	F	L	3	Clarence Castor	Josephine Shattuck	Chair maker	Keene	Keene	25	19
"	16	Aubrey Wyman	M	L	5	Henry F. Barrett	Pearl Wyman	Farmer	Keene	Keene	41	37
"	18	Irene	F	L	2	Harold A. Mathews	Hazel P. Hale	Brick mason	Concord	Greenfield, Ms.	25	21
"	9		F	L	4	Wesley Castor	Eva Lameureux	Clerk	Keene	Keene	22	21

Births Registered in the City of Keene, N. H., for the Year Ending November 30, 1928.

Date of Birth.	Name of Child (if any)	Sex and Condition. Male or Female.	Living or Stillborn.	No. of child 1st, 2d, etc.	Name of Father.	Maiden Name of Mother.	Occupation of Father	Birthplace of Father.	Birthplace of Mother	Age of Father	Age of Mother.
Mar. 11	Harold Stanley	M	L	14	Peter Pair	Gladys Corey	Box worker	Glens Falls, N. Y.	Winchendon, Mass	45	38
" 20	Floyd Webster	M	L	1	Herbert Joslyn	Emily Bryant	Mill worker	Cooleville, Mass.	Winchester	23	18
" 20	Patricia Ann	F	L	1	Edward P. Donovan	Mary Kelly	Job printer	Keene	Nashua	23	24
" 20	Gerald Frederick	M	L	5	Michael Davidson	Florence Beaudette	Hotel keeper	North Stratford	Pomfret, Vt.	38	32
" 21	Helen Alberta	F	L	1	Harold Blake	Isabelle Randall	Pail turner	Keene	Keene	29	32
" 22	Martha Elizabeth	F	L	1	Sumner Fisher	Priscilla Muchmore	Engineer	Munsonville	Keene	26	20
" 22	Theresa Mary	F	L	4	Joseph Gagne	Elvira H. Jolley	Shoe maker	East Brogan, P Q	Keene	40	27
" 23	Leo Eugene	M	L	1	Eugene D. Nadeau	Miriam A. Carey	Wood chopper	Northampton, Ms.	Keene	21	16
" 24	Paul Aime	M	L	1	Aime Paquet	Lillian Flagg	Laundry prop	Canada	West Royalton, Ms	33	30
" 27	Lloyd Franklin	M	L	1	Frank L. Besaw	Mary M. Miner	Carpenter	Stockholm, N. Y.	Chateaugay, N. Y.	50	40
" 29	Alfred Frank	M	L	3	Edward Morse	Edith Harris	Truck driver	Marlboro	Manchester	27	24
" 26	John Deloss, Jr.	M	L	1	John D. Smith	Mildred Walker	Mechanic	Rockingham, Vt.	Winchester	30	17
" 30	Theresa Shirley	F	L	1	Raymond Ward	Anna Tetreault	Counterman	Keene	Brattleboro, Vt.	20	19
1918											
Dec. 8	Ellis Symonds	M	L	4	Henry F. Barrett	J. Pearl Wyman	Supt. Chair Shop	Keene	Keene	32	28
1926											
June 8	Martha	F	L	2	Everett N. Whitcomb	Anne T. Upham	Physician	Keene	Keene	35	35
1928											
Apr 1	Donald Paul	M	L	3	Albert Joyal	Alphema Lecuyer	Shoe maker	Canada	Canada	37	35
" 3	Loretta Mary Anne	F	L	3	Israel Coutu	Laura Dutile	Wood chopper	Canada	St. Johnsbury, Vt.	19	29
" 3	Shirley Irene	F	L	1	Alfred Cote, Jr.	Irene Hamlin	Chair finisher	Keene	Ellenburg, N. Y.	24	19
" 4	Charlotte	F	L	3	Lewis H. Dean	Lila Cutler	Grain dealer	Keene	Morrisville, Vt.	39	37
" 4	Jane Ellen	F	L	2	Charles Huntington	Dorothy Small	Teacher	Newburyport, Mass.	Nashua	28	24
" 4	Katharine Louise	F	L	1	Theodore J. Frizzell	Martha McDanolds	Dairyman	Canaan, Vt.	Branchville, N. J.	24	25
" 5	Bernard Joseph	M	L	2	Michael Hickey	Marga't B. Flanagan	Railroad Engineer	Keene	Proctor, Vt.	39	39
" 8	Ernest	M	L	3	Ernest G. Guilbert	Lillian Buisson	Shoe maker	Canada	Marlboro, Mass.	38	29
" 8	Thomas George	M	L	1	Philip Carroll	Martha Riley	Mechanic	Keene	Manchester	26	23
" 10	Cecelia Hilda	F	L	4	Joseph Di Domenico	Mary Covella	Shoe maker	Italy	Worcester, Mass.	28	24
" 11	Rita Theresa	F	L	2	Raymond J. Paro	Phoebe Trombley	Laborer	Lebanon	Marlboro	28	26

Births Registered in the City of Keene, N. H., for the Year Ending November 30, 1928.

Date of Birth	Name of Child (if any).	Sex and Condition. Male or Female.	Living or Stillborn.	No of child 1st, 2d, etc.	Name of Father.	Maiden Name of Mother.	Occupation of Father.	Birthplace of Father.	Birthplace of Mother.	Age of Father	Age of Mother.
Apr. 12	Roy Kingsbury	M	L	4	Allison N. Piper	Lucy Kingsbury	Mill supt	Keene	Keene	32	32
" 13	Pauline Ann	F	L	4	Robert J. Nareau	Emily Cota	Barber	Chateguay	Keene	32	32
" 14	Barbara May	F	L	2	Harold B. Clymer	Ruth M. Watson	Electrical engineer	Riegelsville, Pa.	Riegelsville, Pa.	33	33
" 18		F	L	3	George F. Libbare	G'rgia Gianakopoulos	Store manager	Greece	Greece	35	32
" 18	Charles Walter	M	L	1	Clifford A. Ball	Mabel Leach	Laborer	Chesham	Westminster, Vt.	24	23
" 20	Barrett	M	L	1	Eric D. Waling	Frances Barrett	Business man	Schenectady, N. Y.	Keene	27	23
" 21	William Dana	M	L	1	William Hooper	Beatrice V. Howard	Steam fitter	Walpole	Roxbury	20	17
" 21	Walter Harris, Jr.	M	L	2	Walter H. Baker	Bertha M. Bartlett	Spinner	Putnam, Conn.	W. Swanzey	41	22
" 21	Wilfred Lawrence	M	L	2	Wilfred Deyo	Fannie Robbins	Laborer	Keene	Jamaica, Vt.	22	20
" 22	Vivian Eveline	F	L	3	Orvis J. Fish	Agnes Willett	Toy maker	Montreal, Que.	Keene	31	21
" 24	Clarence Joseph	M	L	4	Edward S. Kingsbury	Ellen Lauzon	Chopper	Warwick, Mass.	Nashua	30	27
" 24	Herbert Saul	M	L	2	Morris Merritt	Fannie Finkelstein	Foreman shoe shop	Russia	Marlboro	41	28
" 26	— Lamprose	F	S	1	Thomas Lampros	Mary Daly Carroll	Laborer	Greece	Ireland	39	45
" 28	— Vigneau	M	S	5	Charles E. Vigneau	Gertrude Rumrill	Laborer	Gilsum	Baldwinsville, Ms.	28	26
" 28	— Morrissette	M	S	1	Edward Morrissette	Mary Palazone	Spinner	Canada	Marlboro	26	24
" 28	Max Basil	M	L	3	Max E. Wing	Florence Ostout	Teamster	Vermont	Lowell, Vt.	23	23
May 1	Ann	F	L	3	George F. Taaffe	Ruth Carroll	Stock clerk	Boston, Mass.	Keene	31	32
" 1	David Leo	M	L	2	Dennis L. Walch	Lorretta Emmond	Chemist	Mass.	Keene	40	26
" 2	Robert Edward	M	L	3	Leonard E. Hassett	Ruth E. Sheldon	Asst. Bag'e mast'r	Bellows Falls, Vt.	Marlboro	29	30
" 4	Paul Frank, Jr.	M	L	3	Paul F. Rule	Lois Whitney	Laborer	Keene	Warwick, Mass.	28	22
" 5	Frederick Ronald	M	L	1	Alfred J. Lawrence	Olive B. Beteau	Shoe maker	Burlington, Vt.	Bartonsville, Vt.	21	17
" 6	Barbara Ann	F	L	2	John W. Watts	Barbara E. Hubbard	Surveyor	Island Pond, Vt.	Keene	25	21
" 6	Phillip King, Jr.	M	L	1	Phillip K. Brown	Bernice Ballou	Miner	Keene	Gilsum	25	21
" 8	Sylvia May	F	L	8	Charles G. Wilder	Sylvia M. Stoodley	Weaver	Plymouth, Vt.	Albany, Vt.	35	31
" 8	Ann Marie	F	L	4	Earl N. Lane	Lily Lofgren	Mechanical Engr	E. Swanzey	Chicago, Ill.	38	27
" 9	Mildred Ann	F	L	2	Ernest Thoin	Regina Emmonds	Laborer	Rhode Island	Keene	27	22
" 10	— Kent	F	S	4	Harry S. Kent	Mandana Hodgkins	Printer	Mass.	E. Pepperell, Mass.	26	23
" 10	Homer Walter, Jr.	M	L	1	Homer W. Forcier	Lillian Vigneau	Foreman	Canada	Schenectady, N. Y.	37	21
" 12	Stephen William, Jr.	M	L	1	Stephen W. Pollock	Olla Symonds	Baker	Hungary	Keene	35	35

Births Registered in the City of Keene, N. H., for the Year Ending November 30, 1928.

Date of Birth.	Name of Child (if any).	Sex and Condition. Male or Female.	Living or Stillborn.	No. of child 1st, 2d, etc.	Name of Father.	Maiden Name of Mother.	Occupation of Father.	Birthplace of Father.	Birthplace of Mother.	Age of Father.	Age of Mother.
May 12	Richard James	M	L	1	Maurice K. Bartley	Bernice Seems	Laborer	New York	Vermont	22	20
" 14	Aves Maxine	F	L	6	Ernest H. Adams	Bessie Shattuck	Fireman	Edan, Vt.	Quechee, Vt.	45	31
" 16	John Anthony	M	L	1	Anthony Wydo	Agnes Krebo	Chair maker	Velna, Russia	Northampton, Ms.	28	20
1908											
Dec. 5	Persis Christine	F	L	3	Walter L. Goodnow	Christine Walker	Merchant	Winchendon, Mass.	Scotland	56	36
1912											
Aug. 18	Alton Levi	M	L	2	Julius D. Perham	Nina C. Allen	Carpenter	Hinsdale	Keene	34	24
1928											
May 17	— Clossey	F	L	1		Ruth L. Clossey			Sunapee		17
" 17	Adelaide Bertha	F	L	8	Louis A. Colby	Clara E. Currier	Section foreman	Wilmot	Everett, Mass.	40	37
" 20	Emma May	F	L	1	Roy Walker	Clara Pasno	Laborer	Canton, N. Y.	Brasher F'ls, N. Y.	24	16
" 22	Laura Mae	F	L	1	William L. Stacy	Ethel P. Moultrop	Section foreman	Holyoke, Mass.	Grafton, Vt.	31	20
" 24	Richard Ansel	M	L	1	Ansel N. Anderson	Helen C. Phillips	Laborer	Sweden	Roxbury	23	19
" 25	Priscilla	F	L	1	Frank H. Blackt'n, Jr	Dora O. Hayward	Professor	Somerville, Me.	Natick, Mass.	34	25
" 25	Frank Henry, 3rd	M	L	2	Frank H. Blackt'n, Jr.	Dora O. Hayward	Professor	Somerville, Me.	Natick, Mass.	34	25
" 26	David Arthur, Jr.	M	L	1	David A. Mosher	Annette V. Harvey	Farmer	Nova Scotia	Baltimore. Md.	49	38
" 25	Richard Bond	M	L	2	Herbert E. Parcher	Doris E. Bond	Supt.	Gardner, Mass.	Keene	26	24
" 28	Madeline Ivis	F	L	5	Clair W. Cook	Ivis Glidden	Boss Carder	Unity, Me.	Pittsfield, Me.	28	29
Feb. 17	Francis Everett	M	L	11	George A. Punt	Margaret Driscoll	Chauffeur	Walpole	Keene	46	41
June 5	— Labarre	M	S	2	Elgen J. Libarre	Mildred H. Evans	Chair wkr	Ellenburg, N. Y.	Mass.	26	22
" 5	Marjorie T.	F	L	2	Elmo H. Thayer	Eva F. Willard	Carpenter	Marlboro	Harrisville	32	20
" 5	Jane Elizabeth	F	L	1	Joseph E. Davis	Leona B. Cross	Treas. Coal Co	Keene	Manchester	36	22
" 6	Rita June	F	L	2	Frank W. Sylvestre	Elizabeth F. Carroll	Shoe maker	Littleton	Keene	37	30
" 6	Richard Earl	M	L	2	Carlos E. Barnes	May I. Carrl	Intern'l Fabric Co.	Keene	West Rindge	28	24
" 6	Irene Dorothy	F	L	1	Arthur E. Boisvert	Mary I. Faubert	Laborer	Canada	Nashua	26	22
" 5	Marion Alice	F	L	2	Louis Pollard	Louise La Page	Engineer	New Hampshire	New Hampshire	34	25
" 7	James	M	L	3	Argyris Nicoloan	Ellen Chale	Laborer	Greece	Greece	40	28
" 10	Virginia Marilyn	F	L	1	Harold L. Carver	Ravona Skaggs	Shoe cutter	Nova Scotia	Littleton	28	23
" 12	Clifford Richard	M	L	3	Leon F. Bourassa	Angelina Wilcox	Laborer	Keene	Marlboro	22	22

Births Registered in the City of Keene, N. H., for the Year Ending November 30, 1928.

Date of Birth	Name of Child (if any).	Sex and Condition. Male or Female.	Living or Stillborn.	No. of child 1st, 2d, etc.	Name of Father.	Maiden Name of Mother.	Occupation of Father.	Birthplace of Father.	Birthplace of Mother.	Age of Father	Age of Mother
June 12	Marion Florence	F	L	2	John B. Wilson	Evelyn Kerr	Janitor High Sc'l	Vermont	Boston, Mass.	29	21
" 12	Ann Marie	F	L	1	Edward O. Woods	Mary Patenaude	Cement worker	Keene	Barre, Vt.	24	23
" 14	Verna Florence	F	L	1	Howard J. Britton	Katherine Tolman	Telephone man	New Haven, Conn.	Keene	20	18
" 14	Frank Charles	M	L	3	Charles M. Sears	Grace Murray	Laborer	Milford	Swanzey	25	26
" 16	Beverley Mary	F	L	1	Joseph Lariviere	Antoinette Sevigny	Shoe maker	Canada	Keene	27	20
" 22	Phyllis May	F	L	2	Nelson Besaw	Cora E. Smith	Mechanic	Malone, N. Y.	Fitzwilliam	45	31
" 23	Glen Clifford	M	L	5	George C. Gauthier	Cora G. Buzzell	Carpenter	Swanton, Vt.	Ashby, Mass	38	33
" 24	June Barbara	F	L	1	Joseph Forcier	Pearl I. Randall	Pail maker	Keene	Chester, Vt.	24	19
" 25	Phillip Austin	M	L	1	Austin I. Hubbard	Winona Vincent	Poultry man	Walpole	Gorham	26	23
" 28	Herma Norma	F	L	6	John Rondo	Sadie I. Mallett	Laborer	Constable, N. Y.	Ellenburg, N. Y.	47	26
" 29	Joseph Francis	M	L	2	John J. Zimmerman	May V. Gallagher	Dealer	Keene	New York City	32	32
" 27		F	L	1	George A. Zachos	Helen G. Kowley	Peddler	Greece	Greece	30	29
" 30	Mabel Arlene	F	L	2	Raymond A. Waters	Grace Bartley	Laborer	Wallingford, Vt.	Reading, Vt.	21	20
July 1	Alma Stella	F	L	1	Orrin G. Baker	Fanny A. Davis	Farmer	Ferrisburg, Vt.	Keene	30	25
" 1	Ann Eldora	F	L	2	Orrin G. Baker	Fanny A. Davis	Farmer	Ferrisburg, Vt.	Keene	30	25
" 4	Dorothy Caroline	F	L	1	Chester E. Pierce	Hazel G. Stone	Comb shop	Westboro, Mass.	Winchendon, Mass.	18	17
" 4	Ruth Louise	F	L	1	Winfred W. Ringland	Vera M. Watkins	Chauffeur	Keene	Walpole	32	28
" 4	William Sherman	M	L	1	William J. Reed	Charlotte J. E. Seaver	Fire Dept	Boston, Mass.	Swanzey	30	29
" 5		M	L	6	Balmiro Costello	Marietta Lalle	Stone cutter	Italy	Italy	40	37
" 7	John Leonard	M	L	1	John Polend	Rose Girouard	Teamster	Springfield, Mass.	Canada	22	20
" 7	Elliot Roger	M	L	1	Elliot W. Cummings	Clarice Dow	Ice man	Keene	Keene	19	21
" 8	Ralph Marshall	M	L	6	Ralph M. Conant	Anna L. Livingston	Laborer	Keene	Nova Scotia	35	34
" 8	Kenneth Martin, Jr.	M	L	1	Kenneth M. Simpson	Norma E. Zumpke	Supt mill	Mass.	Webster, Mass.	34	23
" 9	Mary Alice	F	L	2	Charles J. Lacasse	Alice A. Therrien	Auto mechanic	Bay City, Mich.	Canada	38	35
" 9	Stanley Russell	M	L	1	Chas. R. Rice	Estella Fletcher	Laborer	Keene	Keene	20	17
" 9	Ernest Edwin	M	L	1	Leon E. Derby	Lillian Hiiva	Laborer	Fitzwilliam	Marlboro	22	18
" 11	— O'Neil	F	S	3	Arthur G. O'Neil	Mary I. Hosker	Coal dealer	Nashua	Lynn, Mass.	30	28
" 12	Charles Edward	M	L	2	Harland E. Sterling	Grace Castor	Tinsmith	Keene	Keene	22	19
" 12	Virginia Madelin	F	L	7	Elmer E. Crosby	Susan M. Fisher	Shipper	Salem, Mass.	Winchester	39	39

Births Registered in the City of Keene, N. H., for the Year Ending November 30, 1928.

Date of Birth.	Name of Child (if any).	Sex and Condition. Male or Female.	Living or Stillborn.	No. of child 1st, 2d, etc.	Name of Father.	Maiden Name of Mother.	Occupation of Father.	Birthplace of Father.	Birthplace of Mother.	Age of Father.	Age of Mother
July 13	— Bardis	F	L	5	George J. Bardis	Mary Megalogenis	Merchant	Greece	Greece	33	29
" 15	Mildred Elizabeth	F	L	2	Francis J. Avery	Hildred E. Empire	Blacksmith	Temple, Mass.	Sharon Spgs., N. Y.	43	32
" 15	Pauline Ramona	F	L	3	George L. Young	Albina M. Bourassa	Foreman	Swanzey	Keene	40	30
1880 July 15	Andrus	M	L	3	George Vlado	Liza Demetro	Copper smith	Serbia	Serbia	21	20
1928 July 17	Leona	F	L	5	Martin Zitke	Elizabeth Skilskey	Laborer	Russia	Russia	37	36
" 19	Leon Henry	M	L	2	George Rixford	Madeline Soucie	Laborer	Keene	New Hampshire	25	21
" 20	William Daniel	M	L	3	William Doyle	Elizabeth Brayley	Plumber	St. Johns, Canada	St. Johns, Canada	30	30
" 20	Nelson George	M	L	3	Guy A. Read	Nannie Lee	Laborer	West Swanzey	Ashford, Conn	43	27
" 20	James Eaton	M	L	1	Charles V. Pratt	Doris Ellinwood	Merchant	Worcester, Mass.	Hillsboro	21	21
" 20	Eleanor Bertha Sophie	F	L	3	Iva S. Tonseth	Margith Olsen	Caretaker	Norway	Norway	37	37
" 21	Walter Norman	M	L	2	Walter Pitcher	Gretta Hodston	Chauffeur	Keene	N. Woodstock	43	23
" 23	Priscilla Ann	F	L	2	Ira E. Barnard	Mildred A. Eno	Night patrol	Winchendon, Mass.	Connecticut	37	29
" 24	Charlotte Alberta	F	L	5	Harry D. Randall	Alberta Shea	Silk F. Mill	Keene	Fitzwilliam	35	32
" 25	Leon Earl	M	L	2	Leon W. Loos	Beulah Davey	Accountant	Pa.	W. Va.	25	21
" 26	Marion	F	L	3	Fred'k F. Norris	Ruth Burgum	Car Inspector	N. H.	Keene	34	31
" 28	Marjory Derby	F	L	2	Paul B. Hayward	Wilma Derby	Yard clerk	Keene	Marlboro	37	32
" 29	Stuart Lane	M	L	1	Vernon E. Butler	Helen Wilder Lane	Banker	Taunton, Mass.	Keene	22	20
" 29	Edward Franklin	M	L	4	John J. Renzzulla	Elizabeth Wall	File cutter	Boston, Mass.	Keene	26	23
" 31	Leo Gerard	M	L	3	Leo J. Breen	Harriet Duffy	Clerk	Keene	Keene	22	27
" 31	Fred'k David	M	L	6	Albert V. Hilton	Myrtle A. Bryant	Machinist	Orange, Mass.	Orange, Mass.	34	34
Aug. 1	Charlotte Irene	F	L	6	Richard E. Boyle	Margaret Donovan	Truck driver	Drewsville	Keene	43	32
" 2	Elaine Agnes	F	L	3	Wm. V. Toomey	Helena Fontaine	Steam fitter	P. Edward Is.	Chicopee, Mass.	36	34
" 2	Kenneth Allen, Jr.	M	L	2	Kenneth A. Leithead	Mabel Robinson	Theatre mgr.	Philadelphia, Pa.	Philadelphia, Pa.	29	24
" 2	Catherine	F	L	4	Thomas M. Flavin	Lilly E. Stromgren	Brakeman	B. Falls, Vt.	Dublin	30	27
" 4	Kenneth Atwood	M	L	1	James P. Black	Charlotte Martin	Wood Heel Co.	Wrentham, Mass.	Keene	21	21
" 4	Eunice Pauline	F	L	4	Anthony J. DuBois	Eunice Seaver	Shoe shop	Canada	Harrisville	25	24
" 5	Hazel Myrna	F	L	2	George Sawtelle	Hazel Blanchard	Carpenter	Keene	Nova Scotia	25	25

Births Registered in the City of Keene, N. H., for the Year Ending November 30, 1928.

Date of Birth	Name of Child (if any).	Sex and Condition. Male or Female.	Living or Stillborn.	No. of child 1st, 2d, etc.	Name of Father.	Maiden Name of Mother.	Occupation of Father.	Birthplace of Father.	Birthplace of Mother.	Age of Father.	Age of Mother.
Aug. 6	George Junior	M	L	2	George N. Bergeron	Catherine Flemming	Mechanic	Keene	Nashua	28	25
" 6	Allen Neil	M	L	3	Giles G. Kendall	Ella Olmstead	Shipping clerk	Canada	Keene	23	22
" 9	Dorothy Elizabeth	F	L	1	Arthur Stone	Melvina Campbell	Janitor	Harrisville	St. Albans, Vt.	28	29
" 9	Doris Jane	F	L	2	Arthur Stone	Melvina Campbell	Janitor	Harrisville	St. Albans, Vt.	28	29
" 9	Ruth Mae	F	L	3	Harry Dunn	Alta Lawrence	Wood shop	Irisburg, Vt.	Winchester	26	21
June 8 1867	Alfred Gardner	M	L	1	Gardner W. Isham	Sarah J. Bolster	Chair maker	Gilsum	Gilsum	35	27
June 6 1868	Hattie Jane	F	L	1	Augustus C. White	Fannie E. Burgess	Chair maker	Nelson	Ashburnham, Mass.	23	21
June 16 1878	Jennie Charity	F	L	1	Frank O. Wright	Florence E. Rogers	Farmer	Keene	Marlow	25	23
Jan. 21 1894	Florence Elizabeth	F	L	1	Frederick A. Lewis	Eldora S. Farnsworth	Carpenter	Marlow	Washington	34	26
Apr 20 1907	Francis	M	L	1	Anthony Churon	Stephaine Dimetrio	Coppersmith	Patterson, N. J.	Chicago, Ill.	19	17
May 10 1912	Michael	M	L	2	Anthony Churon	Stephaine Dimetrio	Coppersmith	Patterson, N. J.	Chicago, Ill.	24	22
Aug. 4 1928	Betty Lou Cheever	F	L	6	Wilfred P. Rivers	Harriet S. Viets	Wood heeler	Ware, Mass.	E. Brookfield, Ms.	27	24
" 13	Dorothy Agnes	F	L	1	Samuel Duquette	Irene Champagne	Stove sawyer	New York	Bennington, Vt.	20	18
" 14	Marion Anna	F	L	2	Harry O. Paige	Hazel M. Snow	Express Co.	Brockton, Mass.	W. Swanzey	22	22
" 15	Andrew Arthur	M	L	2	Carl F. Thomsen	Ruth Fred	Printer	Eastp't Chester Ct.	Keene	22	19
" 16	Janice Elaine	F	L	4	Ralph E. Wyman	Eva M. Parker	Silver Polish Co.	Keene	Keene	27	26
" 16	Ruth Eleanor	F	L	1	Harlan M. Brown	Chessie M. Hunt	Farmer	Harrisville	Marlboro	43	30
" 18	Stuart Laurence	M	L	9	Clifton V. Carey	Ella M. Parker	Mechanic	Brandon, Vt.	Brookfield, Vt.	34	27
" 18	Kenneth Edwin	M	L	5	William W. Jeffery	Mabel Vaughan	Railroad fireman	New Brunswick, Ca.	Junction City, Kan.	44	34
" 18	Alfred Edward	M	L	4	Richard C. Williams	Viola West	Paper maker	Brozville, Conn.	Montville, Conn.	37	21
" 18	Rosaland Elaine	F	L	8	Alfred H. Auger	Rose Champagne	Mechanic	Keene	Keene	32	31
" 19	Patricia June	F	L	1	Lawrence W. Enderson	Annie Stone	Shoe maker	Littleton	Troy	27	16

Births Registered in the City of Keene, N. H., for the Year Ending November 30, 1928.

Date of Birth	Name of Child (if any).	Sex and Condition. Male or Female.	Living or Stillborn.	No. of child 1st, 2d, etc.	Name of Father.	Maiden Name of Mother.	Occupation of Father.	Birthplace of Father.	Birthplace of Mother.	Age of Father.	Age of Mother
Aug. 19	Donald Roy	M	L	4	Albert Drogue	Marion Boucher	Wood worker	Keene	Keene	36	27
" 19	Nadine Beatrice	F	L	2	Winfred Young	Beatrice Cota	Manager of store	Winchester	Bellows Falls, Vt.	33	31
" 19	Maxine Susian	F	L	3	Winfred Young	Beatrice Cota	Manager of store	Winchester	Bellows Falls, Vt.	33	31
" 19	Richard Earl	M	L	2	Earl Bartlett	Christine Hamblet	Filling station	Orono, Me.	Richmond	22	22
" 19	James Nathan	M	L	13	Anthony W. Patterson	Exilda Gravel	Chair maker	Roxbury	Montreal, Ca.	49	43
" 22	Geraldine Eunice	F	L	9	Ernest W. Ball	Victoria N. Webster	Farmer	Chicago, Ill.	Alstead	36	31
" 24	Virginia May	F	L	3	Harold I. Fontaine	Mary L. Dimitrie	Shoe cutter	Fitchburg, Mass.	Boston, Mass.	29	28
" 29	Louis Chandler	M	L	3	Louis Pierre	Sara M. Chandler	Insurance	Jersey City, N. J.	Providence, R. I.	40	38
" 30	Janice Elaine	F	L	5	Merton T. Barron	Eva J. La Rock	Laundry	Keene	Marlboro	29	29
1914 Sept. 3	John William	M	L	3	John Buskey	Addie Lemere	Chair shop	Sherbrooke, Ca.	Ellenburg, N. Y.	32	22
1928 July 16	Margaret Adele	F	L	2	Frederick Graf	Margaret MacDickie	Manufacturer	Bremen, Germany	Campbellton, N. B.	38	40
Aug. 31		M	L	6	Batista Lazzaro	Bisolina Bucciu	Laborer	Italy	Italy	49	42
Sept. 3	Ruth Irene	F	L	7	Oliver H. Patenode	Cora E. Champagne	Watchman	West Swanzey	Keene	39	40
" 5	Priscilla Mae	F	L	1	Charles T. Richardson	Alice Capron	Farmer	Marlboro	Marlboro	25	27
" 6	Arlene	F	L	1	Leonel Vadeboncoeur	Esther Moynihan	Shoe trimmer	Derry	Lawrence, Mass.	25	28
" 9	Evelyn Ramona	F	L	6	Harry W. Kelly	Lillian Olmstead	Laborer		Marlboro	29	28
" 11	Alton Ellsworth	M	L	3	Robert F. Quigley	Gladys Leach	Salesman	Hinsdale	Gilsum	37	26
" 12	Robert Gerald	M	L	2	Royal Castor	Helena Little	Box maker	Keene	So. Royalton, Ms.	26	23
" 14	Norma Ruth	F	L	3	William Hubbard	Marion Avery	Surveyor	Keene	Keene	26	22
" 17	Shirley	F	L	11	Edmund Roy	Irene Doucette	Boxmaker	Canada	Ashuelot	38	35
" 18	Roger Alex	M	L	1	James Abrams	Grace Dunton	Miner	Canada	Richmond	22	17
" 18	Kenneth Burdette	M	L	2	Millard M. Wear	Minnie M. Hayes	Teacher	Cohetta, Georgia	Canaan, Vt.	31	28
" 19	Leo Ralph	M	L	1	Emil Guay	Laura Perreault	Shoe shop worker	Biddeford, Me.	Biddeford, Me.	26	25
" 20	Richard Clifford	M	L	5	Arthur Hammond	Debbie Mayou	Toy maker	Keene	Ellenburg, N. Y.	33	29
" 23	Henry Haven	M	L	3	Charles L. Brown	Helen Brooks	Musician	Newburyport, Mass.	Gardner, Mass.	33	29
" 24	Lillian May	F	L	1	Orlyn J. Martin	Mabel Savory	Shop worker	Vermont	Alstead	31	23
" 25	Richard Sisson	M	L	4	Archie I. Davis	Dorothy Pease	Prop Drug Store	Landgrove, Vt.	Winchester	53	31

Births Registered in the City of Keene, N. H., for the Year Ending November 30, 1928.

Date of Birth.	Name of Child (if any).	Sex and Condition. Male or Female.	Living or Stillborn.	No. of child 1st, 2d, etc.	Name of Father.	Maiden Name of Mother.	Occupation of Father.	Birthplace of Father.	Birthplace of Mother.	Age of Father.	Age of Mother.
Sept. 26	Peter Newcomb	M	L	3	Everett Whitcomb	Anne T. Upham	Physician	Keene	Keene	35	36
" 28	Theresa Emma	F	L	1	Albert J. Cloutier	Eva Spaulding	Taxi prop	Canada	Brattleboro, Vt.	48	34
1869											
Mar. 17	Mary Alice	F	L	1	Marcus M. Smith	Ann E. Butterfield	Iron moulder	Keene	Claremont	29	26
1871											
Nov. 23	Myra Amelia	F	L	2	Marcus M. Smith	Ann E. Butterfield	Iron moulder	Keene	Claremont	31	28
1877											
July 13	Maud Marie	F		3	Marcus M. Smith	Ann E. Butterfield	Iron moulder	Keene	Claremont	37	34
1928											
Sept. 30	James Paul	M	L	4	George Olmstead, Sr.	Nellie Bergeron	Handle Factory	Canada	Canada	44	40
" 30	Beverly Lois	F	L	6	Arthur L. Perkins	Florence Edwards	Carder	Cambridge, Mass.	Marlboro	39	32
" 30	Vernal Gilbert	M	L	6	Clifford O. Roalf	Helen English	Shoe maker	Keene	Swanzey	26	25
Apr. 1	Gordon Bourassa	M	S	2	Trefly Bourassa	Mamie Simonds	Candy maker	Keene	Grandville, Vt.	27	28
Oct. 1	Evelyn Rena	F	L	1	Frank Amlaw	Eunice Trombley	Chair maker	Keene	Swanzey	26	20
" 5	Kenneth Edward	M	L	2	George Bressett	Florence Forkey	Printer	St. Albans, Vt.	Moores Forks, N. Y.	25	24
" 5	Shirley Margaret	F	L	2	George E. Cota	Catherine Oliver	Teamster	Keene	Keene	28	20
" 8	Marion Teresa	F	L	4	Ralph H. Cota	Aldea Forcier	Printer	Keene	Quebec, Can.	27	29
" 11	Lillian Justina	F	L	1	Permewan Tucker	Lillian Hill	Printer	Penzance, England	Minnesota	31	21
" 16	Beverley Sheldon	F	L	1	Roy Sheldon Drogue	Elise Murray	Shoe maker		Ripton, Vt.	20	17
" 16	Shirley Frances	F	L	5	Guy E. Gray	Mildred Hopkins	Mechanic	Melrose, Mass.	Malden, Mass.	43	38
" 17	Edward Raymond	M	L	12	Joseph A. Lamoureux	Florence M. Peltier	Painter	Canada	Marlboro	43	41
" 17	Infant	M	S	11	Emile Properzio	Annette D'Intino	Shoe shop worker	Italy	Italy	43	40
" 17	Priscilla Jean	F	L	4	Hollis E. Brown	Lillian M. Hartford	Overseer	Clinton, Me.	Camden, Me.	25	23
" 17	Alice	F	L	1	Ernest W. Page	Carrie Peterson	Mason	Swanzey	Greenwich, Conn.	47	26
" 18	Frederick Franklin, Jr.	M	L	1	Frederick F. Potter	Mary E. Bergeron	Shoe maker	Keene	Keene	31	37
" 18	Dorothy Etta	F	L	3	Arthur H. Fuller	Ruth A. Rugg	Spinner	Ludlow, Vt.	Keene	33	29
" 18	Shirley Virginia	F	L	5	Charles A. Pasno	Rose A. Brooks	Laborer	Fitzwilliam	Brasher Falls, N. Y.	34	21
" 19	Frederick Lewis	M	L	4	Clyde A. Goodrich	Laura A. Hill	Truck driver	Amherst, Mass.	Winchester	32	27
" 19	Sally Ann	F	L	3	Joseph Thibodeau	Myrtie Lanigan	Salesman	St. Gregory, Ca.	Keene	32	32

Births Registered in the City of Keene, N. H., for the Year Ending November 30, 1928.

Date of Birth.	Name of Child (if any)	Sex and Condition. Male or Female.	Living or Stillborn.	No. of child 1st, 2d, etc.	Name of Father.	Maiden Name of Mother.	Occupation of Father	Birthplace of Father.	Birthplace of Mother.	Age of Father	Age of Mother.
Oct. 21	Bernard Edward	M	L	1	Geo. E. Scarborough	Esther M. Robinson	Laborer	Keene	Springfield, Vt.	18	21
" 22	Barbara Gertrude	F	L	2	Willis Small	Anna Ingalls	Ins agent	Biddeford, Me.	East Bolton, Ca.	26	30
" 25	Margaret Elizabeth	F	L	2	John Driscoll	Mary E. Jordan	Laborer	Keene	Winchester	36	23
Jan. 26	Margaret Pauline	F	L	2	Oneil Poisson	Isabelle Bean	Toy maker	St. Encolie, Que.	Marlboro	25	19
Oct. 26	Priscilla Anne	F	L	1	Elbert F. Marshall	Addie L. Hill	Grocer deliverer	Nova Scotia	Marlboro	50	34
" 28		M	L	5	Leo R. Courtemanche	Emma Lepitre	Baker	Haverhill, Mass.	Canada	29	21
" 29	Arnold Frederick	M	L	2	Martin Kunttu	Lena M. Brandt	Carpenter	Finland	Langrove, Me.	36	30
" 30	Howard Rodger	M	L	5	Chauncy Weeks	Mildred Person	Butcher	N. Shapleigh, Me.	Chester, Vt.	35	33
Nov. 2	Elaine	F	L	1	Frank W. Sharkey	Millicent E. Moore	Shoe cutter	Swanzey	England	28	26
" 4	Robert Francis	M	L	8	Wilfred Croteau	Mary A. Loranger	Laborer	Marlboro	Allenburg, N. V.	38	36
" 7	David Winfred	M	L	1	Winfred A. Field	Ruth Blandin	Shoe maker	Winchester	Gorham	23	29
" 8	Lorna Mary	F	L	1	Edwin E. Ridley	Rua Palmer	Laborer	Swanzey	Sullivan	31	24
" 9	Dorothy Marie	F	L	1	Francis J. Rodrick	Sylvia S. Oliver	Cook	Portugal	Kenna, W. Va.	27	24
" 9	Ellen Ruth	F	L	5	Jeremiah F. McCarthy	Ellen R. Dennis	Machinist	Westmoreland	W. Hampton, Ms.	44	35
" 9	Archie Herbert	M	L	8	Claud R. Brown	Maud Gerard	Teamster	Canada	Fitchburg, Mass.	30	31
" 12	Jane Estelle	F	L	2	Max A. Hall	Chessie V. Richards	Carpenter	Marlboro	Marlboro	32	28
" 14	Herbert Hoover	M	L	2	Herbert F. Robbins	Louise W. Carey	Florist	Westmoreland	Chesterfield	33	22
" 15	Lillian Abbie	F	L	1	Clifford O. Wheeler	Margaret Hammond	Farmer	Boston, Mass.	Winchendon, Mass.	35	27
" 17	Jessie Annette	F	L	2	Floyd A. White	Mildred A. DeForge	Carpenter	Marlboro	Laconia	21	23
" 18	Althea	F	L	2	Laurence W. Nichols	Carolyn Johnson	Truckman	Gilsum	Norway, Me.	23	29
" 18	Edwin Francis	M	L	1	Andrew O. Ball	Grace E. Paulson	Truckman	Sullivan	Dorchester, Mass.	18	20
" 19	Evelyn Marie	F	L	5	Ferdinand Zecha	Gertrude M. Barnes	Weaver	Chelsea, Mass.	Keene	29	25
" 19	Francis Wm. Chas. Jr.	M	L	7	Francis W. C. MacLean	Mabel M. Johnson	Laborer	Graniteville, Vt.	Mt. Holley, Vt.	29	25
May 12	Jane Seaver	F	L		Howard W. Kirk	Ruth Seaver	Contractor	Keene	Keene	28	50
Nov. 17	Louis	M	L	2	Fotes Libbares	Eugenia Cominos	Merchant	Greece	Greece	36	36
" 18	Jennie Pauline	F	L	2	Charles L. Hatch	Lillian E. M'Farlane	Shoe maker	Gardiner, Me.	Worcester, Mass.	32	27
" 18	Jane Scott	F	L	3	Walter A. Loiselle	Gladys A. Scott	Shoe dealer	Keene	Billerica, Mass.	31	27
" 20	Nelson Prescott	M	L	5	Louis F. Guild	Hope C. Mason	Farm mgr	So Framingham Ms	Keene	38	38
" 20	Ralph MacNeill	M	L	2	Cecil A. Jordan	Jennie MacNeill	Carpenter	Washburn, Me.	Pr. E. Is.	25	23

Births Registered in the City of Keene, N. H., for the Year Ending November 30, 1928.

Date of Birth	Name of Child (if any).	Sex and Condition. Male or Female.	Living or Stillborn.	No of child 1st, 2d, etc.	Name of Father.	Maiden Name of Mother.	Occupation of Father.	Birthplace of Father.	Birthplace of Mother.	Age of Father	Age of Mother.
Nov. 25	Biagio William	M	L	2	Pasquale DiLuzio	Norina Papile	Weaver	Italy	Keene	37	26
" 26	Edward Robert	M	L	1	Robert E. Watkins	Grace E. Sweeney	Teacher	Merrimack	Keene	27	24
" 28	Mary Eleanor	F	L	3	Christian R. Nielson	Helen T. Shea	Machinist	Boston, Mass.	Keene	29	30
" 28	Charles Alfred	M	L	1	Chas. M. Bergeron	Louise E. Baldasara	Asst caretaker	Harrisville	N. Walpole	29	28
" 28	Bernice Ethel	F	L	2	Kenneth F. Thomas	Barbara G. Sears	Laborer	Middleboro, Mass.	Chesterfield	29	18
" 30	Robert Francis	M	L	1	Altheri Farinoli	Wilhelmina MacLean	Carrier	Lynn, Mass.	Keene	29	19

Marriages Registered in the City of Keene, N. H., for the Year Ending November 30, 1928

Date of Marriage.	Place of Marriage.	Name and Surname of Groom and Bride.	Residence of each at time of Marriage.	Age in years.	Occupation of Groom and Bride.	Place of Birth of each.	Names of Parents.	Birthplace of Parents.	Condition.*	Name, Residence and Official Station of person by whom married.
1927										
Oct. 17	Worcester, Ms.	William Hooper	Worcester, Ms.	21	Steam fitter	Walpole	George D. Hooper		1st	Rv F A M'Donald
							Lizzie L. Pease			
		Beatrice Howard	Keene	16		Roxbury	John H. Howard		1st	Worcester, Ms.
							Matilda Sharkey			
Oct. 29	Westmins'r, Vt.	John D. L. Smith	Keene	30	Laborer	Rockingham, Vt	Verney DeL. Smith	Hinsdale	1st	Rv F H Reeves
							Alice S. Whinam	Marlow		
		Mildred W. Walker	Bellows Fs, Vt.	16		Winchester	Arthur H. Walker	Andover, Ms.	1st	Westminster, Vt.
							Cora M. Wheelock	Peterboro		
Dec. 7	Keene	Edward F. Edmunds	Swanzey	25	Clerk	New Loudon	John H. Edmunds	Nova Scotia	1st	Rv. W. S. Gooch
							Ella M. Colby	Sunapee		
		Gladys E. Lyon	Keene	18		Boxford, Mass.	Avard P. Lyon	Nova Scotia	1st	Keene
							Frances E. Sias	Boxford, Mass.		
Dec. 9	Keene	John T. Bushey	Keene	24	Shoe worker	Keene	John C. Bushey	Monkton, Vt.	1st	Rv C R Chappell
							Sarah L. Parkerson	Swanzey		
		Irene A. Brazeau	Dublin	16		Haverhill, Ms.	Homer L. Brazeau	Canada	1st	Keene
							Amy B. Hill	Winchester		
Dec. 10	Keene	Raymond L. Doody	Keene	20	Textile	Alburg, Vt.	Henry Doody	Alburg, Vt.	1st	Rv. O. B. Hawes
							Dora Doody (sic)	Ellenburg, N Y		
		Marie A. Poisson	Keene	20		Keene	Amede Poisson	Canada	1st	Keene
							Adelina Oulette	Canada		
Dec. 10	Keene	Eugene H. Nadeau	Keene	21	Chopper	Northfield, Ms.	Joseph Nadeau	Canada	1st	Rv. P. J. Scott
							Mary E. Venett	Ellenburg, N Y		
		Miriam A. Chase	Keene	16		Keene	B. H. C. Butler	Keene	1st	Keene
							Miriam C. Chase	Chester, Vt.		
Dec. 12	Keene	Albert H. Goddard	Keene	53	Lumber	Athol	Chas. L. Goddard	Orange, Mass.	2d	F H Whitc'mb J P
							Clara L. Barrett	Gill, Mass.		
		Marie L. Champagne	Manchester	36		France	Donat Champagne	France	1st	Keene
							Marie L. Gaudette	France		
Dec. 14	Keene	Harry Dunham	Nantucket Ms.	53	Farmer	Nantucket, Ms.	Lorin A. Dunham	Nantucket, Ms.	2d	F H Whitc'mb J P
							Lizzie Harlow	Nantucket, Ms.		
		Bertha M. Powers	Reno, Nev.	35		Eden, Me.	Arthur O. Chapman	Canada	2d	Keene
							Evelyn F. Luvey	Eden, Me.		

*What marriage—whether 1st, 2d, etc.

Marriages Registered in the City of Keene, N. H., for the Year Ending November 30, 1928

Date of Marriage.	Place of Marriage.	Name and Surname of Groom and Bride.	Residence of each at time of Marriage.	Age in years.	Occupation of Groom and Bride.	Place of Birth of each.	Names of Parents.	Birthplace of Parents.	Condition.*	Name, Residence and Official Station of person by whom married.
Dec. 14	Keene	Leonard S. Lash	Keene	17	Textile	Malone, N. Y.	Levi Lash	Malone, N. Y.	1st	Rv. A. H. Reed
							Priscilla	Ellenburg, N Y		
		Harriet Besnette	North'pton Ms	21		Malone, N. Y.	Geo. Besnette	Malone, N. Y.	1st	Keene
							Harriet Mussaw	Malone, N. Y.		
Dec. 15	Keene	Clyde G. Lower	Keene	23	Truckman	Keene	Antoine J. Lower	Canada	1st	Rv C R Chappell
							Rosanna Simeneau	Canada	1st	Keene
		Myrtle A. Beal	Keene	22		Lisbon F., Me.	Alvah C. Beal	Bowd'nham, Me		
							Alta S. Philbrook	Portland, Me.		
Dec. 21	Keene	Harold H. Paulson	Leominst'r, Ms.	30	Railroad	Wakefield, Ms.	Carl L. Paulson	Sweden	1st	Rv E H Newcomb
							Eva E. Janson	Sweden	1st	Keene
		Ida E. Knowlton	Leominst'r, Ms.	21		Leominst'r, Ms.	Christie Knowlton	Hancock		
							Lizzie A. Salisbury	Providence, R I		
Dec. 22	Keene	Chester E. Pierce	Keene	20	Comb shop	Westboro, Ms.	Ernest Pierce	Hopkinton, Ms.	1st	Rv. C. W. Frye
							Nellie Pierce (sic)	Worcester, Ms.	1st	Keene
		Hazel G. Stone	Keene	17		Winchendon Ms	Robert A. Stone	Gardner, Ms.		
							Mabel Pasno	Fitzwilliam		
Dec. 25	Keene	Ludwig Werninger	Brooklyn, N Y	23	Painter	Germany	Herman Werninger	Germany	1st	Rv. A. H. Reed
							Emma Hildebrandt	Germany	1st	Keene
		Emmy A. Grube	Brooklyn, N Y	22		Germany	Ernest E. Grube	Germany		
							Emilie Eisenach	Germany		
Dec. 28	Marlboro	Ernest R. Knowlton, Jr.	Keene	20	Shoe worker	Keene	Ernest R. Knowlton	Harrisville	1st	Rv. W. L. Dee
							Harriet G. Hill	Hartford, Ct.	1st	Marlboro
		Lillian A. Harper	Marlboro	19		Marlboro	Henry H. Harper	Keene		
							Alice A. Cloutier	Chester, Vt.		
Dec. 31	Keene	Charles R. Rice	Keene	20	Heeler	Keene	Chas. O. Rice	Hinsdale	1st	Rv E H Newcomb
							Maude E. Bates	Keene	1st	Keene
		Estella L. Fletcher	Swanzey	16		Keene	Leon M. Fletcher	Wardsboro, Vt.		
							Bessie E. Olmstead	Marlboro		
Dec. 31	Keene	Robert Zinn	Keene	23	Weaver	Germany	Emile Zinn	Germany		
							Emily Jacob	Germany	1st	Rv. P. J. Scott
		Adelaide Piepalis	Swanzey	18		Athol, Mass.	Vinson Piepalis	Lithuania	1st	Keene
							Emily	Lithuania		

*What marriage—whether 1st, 2d, etc.

Marriages Registered in the City of Keene, N. H., for the Year Ending November 30, 1928

Date of Marriage.	Place of Marriage.	Name and Surname of Groom and Bride.	Residence of each at time of Marriage.	Age in years.	Occupation of Groom and Bride.	Place of Birth of each.	Names of Parents.	Birthplace of Parents.	Condition.*	Name, Residence and Official Station of person by whom married.
1928										
Jan. 2	Keene	Joseph H. Abare	Keene	22	Teamster	Troy	Edmund Abare Annie Mills	Rutland, Vt. Fall River, Ms.	1st	Rv. P. J. Scott
		Edna T. Pelletier	Keene	22		Cohoes, N. Y.	Cyrelle Pelletier Virginia Dragoon	Sciota, N. Y. Sciota, N. Y.	1st	Keene
Jan. 7	Keene	Leon E. Derby	Keene	21	Pail turner	Fitzwilliam	Edwin H. Derby Nellie A. Thompson	Lunenberg, Ms. Munson, Ms.	1st	Rv. W. S. Gooch
		Lillian E. Hiiva	Marlboro	18		Marlboro	Jacob Hiiva Elizabeth Walkama	Finland Finland	1st	Keene
Jan. 14	Keene	Samuel F. Duquette	Keene	20	Stave sawyer	Buckm'nt'n N Y	Joseph Duquette Eliza King	Plattsburg, N Y Redford, N Y	1st	Rv H A Blanch'd
		Irene M. Champagne	Keene	18		Bennington, Vt.	Sabo Champagne Amy I. Kimball	Canada Pownell, Vt.	1st	Keene
Jan. 21	Keene	Cleon L. Emerson	W. Swanzey	19	Lumber	Swanzey	Harry S. Emerson Alice Buffum	Salisbury Richmond	1st	Rv C R Chappell
		Evelyn L. Hale	Keene	16		Buckland, Mass.	Benj. F. Hale Sadie Stetson	Conway, Mass. Greenfield, Ms.	1st	Keene
Jan. 24	Keene	Daniel F. Power	Taunton, Ms.	43	Texas Co.	Taunton, Mass.	William Power Maria Sharkey	Ireland Norton, Ms.	1st	Rv J A McCarthy
		Anna E. Doyle	Keene	39		St. Johns, N B	Daniel J. Doyle Jane McPartland	St. John, N. B. St. John, N. B.	1st	Keene
Jan. 26	Keene	Robert A. Hunt	Keene	20	Toy maker	Haverhill	George W. Hunt Ruth Welch	Charlest'n, Vt. Barnett, Vt.	1st.	Rv. C. W. Frye
		Hazel D. Woodward	Keene	18		Springfield, Ms.	Fred'k S. Woodw'd Harriet V. Sleeper	Boston, Mass. Hardwick, Ms.	1st	Keene
Jan. 26	Keene	Howard J. Britton	Keene	20	Box maker	New Haven, Ct	Elmer S. Britton Edie Cloud	Keene Brighton, Vt.	1st	Rv C R Chappell
		Catherine Tolman	Keene	18		Keene	Morris W. Tolman Mary A. Haggerty	Vin'l Haven Me Keene	1st	Keene
Feb. 2	Keene	James P. Black, Jr.	Keene	20	Inspector	Wrentham, Ms.	James P. Black Laura Atwood	Nova Scotia Cambridge, Ms.	1st	Rv. A. H. Reed
		Charlotte I. Martin	Keene	20		Keene	Clifford W. Martin	Richmond	1st	Keene

*What marriage—whether 1st, 2d, etc.

Marriages Registered in the City of Keene, N. H., for the Year Ending November 30, 1928

Date of Marriage.	Place of Marriage.	Name and Surname of Groom and Bride.	Residence of each at time of Marriage.	Age in years.	Occupation of Groom and Bride.	Place of Birth of each.	Names of Parents.	Birthplace of Parents.	Condition.*	Name, Residence and Official Station of person by whom married.
Feb. 6	Keene	Chester M. Chambers	Worcester, Ms.	25	Webb pressman	Dudley, Ms.	Myrtie Carpenter Martin Chambers	Acworth Scotland	1st	Rv. W. S. Gooch
		Olive A. Treen	Worcester, Ms.	17		St. John, N. B.	Minnie E. Stanton Albert D. Treen	Ind'napolis, Ind Nova Scotia	1st	Keene
Feb. 6	Keene	Martin F. Crosby	Keene	24	Salesman	Surry	Geo. E. Crosby Elizabeth A. Martin	Nova Scotia Canton, N. Y.	1st	Rv J A McCarthy
		Seraphine La Blanc	Keene	25		Keene	Geo. N. La Blanc Mary L. Boyea	Westford, Ms. Dennamora N Y	1st	Keene
Feb. 14	Keene	Alfred J. Lawrence	Keene	20	Shoe maker	Burlington, Vt.	Alfred G. Lawrence Laura Mallette	Burlington, Vt. Canada	1st	Rv J A McCarthy
		Olive B. Beteau	Keene	17		Bartonsville, Vt	Louis Beteau Florence Derosier	Canada Canada	1st	Keene
Feb. 17	Keene	John H. Woodbury, Jr	Sullivan	21	Farmer	Sullivan	John H. Woodbury Alice C. Dodge	Newport, Vt. Salem, Ms.	1st	Rv. W. S. Gooch
		Elvira E. Whitney	Keene	19		Nashua	Darold Whitney Lucy Lombard	Vermont Vermont	1st	Keene
Feb. 18	Keene	Arthur D. Fuller	Springfield, Ms.	21	Student	Waterbury, Ct.	Edwin C. Fuller Edna M. Stoddard	S. Norwalk, Ct Morris, Conn.	1st	Rv. W. S. Gooch
		Helen Doolittle	Torrington, Ct.	19		Torrington, Ct.	Maurice Doolittle Rachel Dayton	Mt. Carmel, Ct Winchester, Ct	1st	Keene
Feb. 20	Rochester	Alphonse Cormier	Keene	24	Shoe opr	Rochester	Louis Cormier Demerise Ruel	Saco, Me Canada	1st	Rv. J. A. Roy
		Lillian Desmarais	Rochester	25		Somersworth	Valmore Desmarais Emma Lamy	Canada Somersworth	1st	Rochester
Feb. 21	Keene	Ernest C. Martin	Keene	58	Machinist	Holland, Vt.	Israel Martin Adeline Gould	Thetford, Vt. Burlington, Vt.	2d	Rv C R Chappell
		Hattie L. Scott	Keene	56		Hancock	Henry C. Stevens Helen Thurston	Stoddard Lowell, Mass.	2d	Keene
Feb. 24	Keene	Sidney W. Greene	Keene	22	Woodworker	Montague, Ms.	Den L. Greene Elizabeth Carton	Alstead England	1st	Rv C R Chappell
		Ada M. Royce	Keene	19		Jaffrey	John B. Royce Ada E. Barber	Rindge Westmins'r, Ms	1st	Keene

*What marriage—whether 1st, 2d, etc.

Marriages Registered in the City of Keene, N. H., for the Year Ending November 30, 1928

Date of Marriage.	Place of Marriage.	Name and Surname of Groom and Bride.	Residence of each at time of Marriage.	Age in years.	Occupation of Groom and Bride.	Place of Birth of each.	Names of Parents.	Birthplace of Parents	Condition.*	Name, Residence and Official Station of person by whom married.
Feb. 27	Keene	William N. Ward	Keene	18	Shoe worker	Keene	Fred W. Ward Almira Barcome	Fitzwilliam Ellenburg, N Y	1st	C B Jordan, J P
		Faustina L. Hunt	Keene	18		Burnham, Me.	Edward P. Hunt Lillian O. Young	Maine Augusta, Me.	1st	Keene
Jan. 15	Hillsborough	Charles V. Pratt	Keene	20	Carpenter	Marlboro, Ms.	Vernon G. Pratt Nellie M. Wesson	Worcester, Ms. Worcester, Ms.	1st	Rv F A M Coad
		Dorris Ellinwood	Hillsborough	21		Hillsborough	Willie E. Ellinw'd Ida M. Wilson	Deering Antrim	1st	Hillsborough
Feb. 2	Brattleboro, Vt.	Roland H. Burt	Keene	21	Truck driver	Swanzey	Lee H. Burt Nellie E. Plimpton	Westmoreland Chesterfield	1st	Rv. M. S. Czatt
		Christine K. Goodell	Swanzey	18		Swanzey	Morris L. Goodell Lora A. Lane	Swanzey Swanzey	1st	Brattleboro, Vt.
Mar. 3	Keene	George E. Scarborough	Keene	17	Pail maker	Keene	Chas E Scarborough Josephine Derosier	Bristol, Vt. Marlboro	1st	Rv. P. J. Scott
		Esther M. Robinson	Keene	20		Springfield, Vt.	Adolphus Robinson Lucy G. Blanchard	Canada Williston, Vt.	1st	Keene
Mar. 3	Keene	Altieri Farinoli	Keene	28	Letter carrier	Lynn Mass.	Cæsar Farinoli Mary M. Valz	Italy Italy	1st	Rv C R Chappell
		Wilhelmina I. MacLean	Keene	18		Keene	Donald F. MacLean Mary L. Butler	Scotland England	1st	Keene
Mar. 3	Keene	Alfred S. Patnode	Keene	37	Laborer	Chesterfield	Jos. W. Patnode Lucy La Pointe	Canada Isle La Mont Vt	1st	Rv. C. W. Frye
		Madeline T. Scott	Keene	22		Chesterfield	Frank O. Scott Lucy F. Ballou	Chesterfield Richmond	1st	Keene
Mar. 4	Keene	Carl E. Benson	Dedham, Ms.	24	Clerk	Dedham, Ms.	Andrew Benson Agda Lund	Sweden Sweden	1st	Rv. A. H. Reed
		Kather'e W. Hutchins'n	Jamaica Pl Ms	18		Dedham, Ms.	Frank Hutchinson Edith W. Fuller	Salem, Mass. Concord, Ms.	1st	Keene
Mar. 8	Keene	Harry E. Applin	Keene	47	Chair maker	Swanzey	Eugene E. Applin Fannie E. Ballou	Swanzey Swanzey	1st	Rv. W. S. Gooch
		Mary A. Holman	Keene	33		Nova Scotia	Frank W. Holman Emily Butcher	Nova Scotia Nova Scotia	1st	Keene

*What marriage—whether 1st, 2d, etc.

Marriages Registered in the City of Keene, N. H., for the Year Ending November 30, 1928

Date of Marriage.	Place of Marriage.	Name and Surname of Groom and Bride.	Residence of each at time of Marriage.	Age in years	Occupation of Groom and Bride.	Place of Birth of each	Names of Parents.	Birthplace of Parents.	Condition.*	Name, Residence and Official Station of person by whom married.
Mar. 9	Winchester	Bert D. Farr	Keene	17	Laborer	Lewiston, Me.	Charles Farr Hannah Morrison	Auburn, Me Oakfield, Me.	1st	B C Merrill, J P
		Ruth E. Woodward	Winchester	21		Troy	Alfred H. Woodard Angelia Marsh	Holyoke, Ms. Swanzey	1st	Winchester
Mar. 12	Keene	Linwood O. Travis	Bellows F., Vt	34	Carpenter	Greenfield	George H. Travis Letty J. Cady	Deering Marlow	1st	Rv C R Chappell
		Gladys M. Stoodley	Keene	35		Saxtons R., Vt	Adelbert Stoodley Edna M. Little	Winham, Vt. Grafton, Vt.	1st	Keene
Mar. 14	Keene	Harold N. Slater	Keene	24	Painter	Kingston, N Y	William Slater Martha Twillgeter	Kingston, N Y Kingston, N Y	1st	Rv. A. H. Reed
		Hazel R. Cross	Keene	16		W Chazy, N Y	Joseph Cross Flora B. Wells	W Chazy, N Y W Chazy, N Y	1st	Keene
Mar. 21	Keene	Herbert F. Robbins	Keene	33	Florist	Westmoreland	David Z. Robbins Georgia'a Whitt're	Croyden Nashua	1st	Rv. W. S. Gooch
		Louise W. Carey	Keene	21		Chesterfield	Barnard C. Carey Eva R. Royce	Westmoreland Chesterfield	1st	Keene
Mar. 21	Keene	Robert W. Huse	Keene	19	Lumberman	Northfield, Ms.	Robert P. Huse Pearl L. Wood	Randolph, Vt. Keene	1st	Rv. A. H. Reed
		Doris M. Strong	Keene	16		Keene	Roy J. Strong Bertha G. Barker	Barre, Vt. Keene	1st	Keene
Mar. 22	Keene	Carl Calandro	Marlbehead, Ms	38	Salesman	Italy	Peter Calandro Antoinette	Italy Italy	2d	Rv C R Chappell
		Lena E. Falls	Springfield, Ms	29		Milford	Jerry Davison Ella King	Nova Scotia New Brunswick	2d	Keene
Mar. 22	Keene	Roy W. Jordan	Keene	24	Mechanic	Winchester	Roscoe T. Jordan Susan Pickett	Augusta, Me. Winchester	1st	Rv. C. W. Frye
		Mary E. Hildreth	Keene	18		Keene	George E. Hildreth Bessie E. Kingsb'y	Keene Keene	2d	Keene
Mar. 23	Ludlow, Vt.	Robert H. Carter	Springfield, Vt.	21	Surveyor	Ludlow, Vt.	George E. Carter Elizab'h M. Holden	Hyde Park, Vt. Mt. Holly, Vt.	1st	Rv. E. G. French
		Elizabeth S. Harder	Keene	19		Keene	Ernest W. Harder Charlotte E. Fields	Gilsum Mt. Holly, Vt.	1st	Ludlow, Vt.

*What marriage—whether 1st, 2d, etc.

Marriages Registered in the City of Keene, N. H., for the Year Ending November 30, 1928

Date of Marriage.	Place of Marriage.	Name and Surname of Groom and Bride.	Residence of each at time of Marriage.	Age in years.	Occupation of Groom and Bride.	Place of Birth of each.	Names of Parents.	Birthplace of Parents.	Condition *	Name, Residence and Official Station of person by whom married.
Mar. 25	Keene	Isaac Budnitz	Newport	29	Merchant	Russia	Alex. Budnitz Naoma Bassewitz	Russia Russia	1st	Rab L Rabinowitz
		Mildred Aliber	Keene	24		Russia	Aaron Aliber Ida Cohen	Russia Russia	1st	Keene
Mar. 29	Keene	James W. Burnham	Keene	23	Laborer	Bath, Me.	Chas. F. Burnham Elizabeth Lancaster	Bath, Me. Bath, Me.	1st	F H Whitc'mb J P
		Clara J. Richardson	Keene	19		Keene	Fred E. Richards'n Elma A. Bouclaire	Surry Keene	1st	Keene
Mar. 27	Keene	Robert Lefevre	Keene	27	Chair maker	Denmark	C. Lefevre T. Lefevre	Denmark France	1st	Rv. A. H. Reed
		Blanche M. Cross	Keene	20		W Chazy, N Y	Joseph Cross Flora B. Wells	W Chazy, N Y W Chazy, N Y	1st	Keene
Apr. 7	Hinsdale	Freeman C. Whittemore	Keene	44	Teamster	Winchester	David Whittemore Delora Davis	Winchester Winchester	2d	Rv. J. A. Haines
		Marion G. Bragg	Keene	24		Winchester	Frank Bragg Clara Shepard	Swanzey Canada	2d	Hinsdale
Apr. 9	Keene	Joseph Forcier, Jr.	Keene	23	Pail maker	Keene	Joseph Forcier Celina Parenteau	Canada Canada	1st	Rv. P. J. Scott
		Pearl I. Randall	Keene	19		Chester, Vt.	Charles Randall Anna Davis	Springfield, Vt Springfield, Vt	1st	Keene
Apr. 9	Keene	Clement J. Duhaime	Keene	23	Box maker	Jaffrey	Homer Duhaime Alphons'e Le Blanc	Canada Canada	1st	Rv. P. J. Scott
		Armaude Paquette	Keene	18		Canada	Joseph Paquette Virginia Hebert	Canada Canada	1st	Keene
Apr. 9	Keene	Ernest J. Beauregard	Keene	21	Service station	Maynard, Ms.	Jas. N. Beauregard Mary L. Thibedau	Sullivan Canada	1st	Rv. P. J. Scott
		Eldora A. Deslauriers	Keene	23		Keene	Arthur Deslauriers Emma A. Labbe	Canada Ware, Mass.	1st	Keene
Apr.	Keene	Joseph H. E. Hebert	Keene	21	Yarn Weigher	Keene	Arthur Hebert Regina Hebert (sic)	Canada Canada	1st	Rv J A McCarthy
		Irene A. Larmay	Keene	21		Tupper La'e NY	Wm. Larmay Mary A. Gilbo	Plattsburg, N Y Keene	1st	Keene

*What marriage—whether 1st, 2d, etc.

Marriages Registered in the City of Keene, N. H., for the Year Ending November 30, 1928

Date of Marriage.	Place of Marriage.	Name and Surname of Groom and Bride.	Residence of each at time of Marriage.	Age in years.	Occupation of Groom and Bride.	Place of Birth of each.	Names of Parents.	Birthplace of Parents.	Condition.*	Name, Residence and Official Station of person by whom married.
Apr. 17	Keene	Clarence E. Whittem'e	Keene	24	Chair maker	Swanzey	Wm. E. Whittem'e Caroline Richards'n	Winchester Chesterfield	1st	Rv E H Newcomb
		Alice L. Lounder	Keene	23		Harrisville	Drenza R. Lounder Lilla E. Lapointe	St. Johns, N. B. Harrisville	1st	Keene
Apr. 18	Keene	Harold L. Bryant	Keene	20	Foreman	Winchester	Percy L. Bryant Winifred M. Judd	Winchester Randolph, Vt.	1st	Rv. W. S. Gooch
		Ethel M. Smith	Keene	17		Keene	Charles Smith Eva M. Scarboro	Rochester, Vt. Roxbury	1st	Keene
Apr. 18	W. Swanzey	Albert L. Plummer	Keene	26	Pail turner	Swanzey	Albert J. Plummer Hattie E. Sawyer	Winchester Swanzey	2d	Rv. F. O. Harlow
		Mabel L. Stoddard	Keene	29		Brookline, Ms.	Chesly J. Cripps Laura M. Howe	Sussex, N. B. St. Johns, N. B.	2d	Swanzey
Apr. 19	Keene	Sidney K. Jones	Suffield, Ct.	21	Clerk	Suffield, Ct.	Paul W. Jones Minnie Orr	Deep River, Ct W. Suffield, Ct.	1st	Rv E H Newcomb
		Ann L. Evans	Westfield, Ms.	20		Haverhill, Ms.	John W. Evans Pamelia Clark	Boston, Mass. Pittsfield, Ms.	1st	Keene
Apr. 24	Keene	Lavergne A. Warner	Malone, N. Y.	31	Auto dealer	Malone, N. Y.	Perry B. Warner Harriet B. Adams	Mount Ve'n NY Malone, N. Y.	1st	Rv. W. S. Gooch
		Esther Medora Everett	Malone, N. Y.	24		Malone, N. Y.	Orville M. Everett Ida Simpson	New York Canada	2d	Keene
Apr. 29	Keene	George A. Craig	Keene	21	Shoe maker	E. Alstead	Rollin S. Craig Ethel M. Howard	Westmoreland Alstead	1st	Rv. A. H. Reed
		Margaret M. Sullivan	Keene	19		Providence, R I	John Sullivan Irene	Providence, R I Brockton, Mass.	1st	Keene
May 1	Keene	Earl Martin Gilbo	Keene	30	Watch maker	Keene	Lawrence E. Gilbo Emma A. Bouvier	Boston Cor N Y Keene	1st	Rv. P. J. Scott
		Ruth M. Smith	Keene	24		Athol, Mass.	Wm. Smith Grace M. Webster	Fitchburg, Ms. Fitchburg, Ms.	1st	Keene
May 3	Keene	John A. Sloan	Keene	23	Percher	Franklin	John E. Sloan Annie M. Moran	Waitfield, Vt. Milton Mills	1st	F H Whitc'mb J P
		Evelyn R. Peck	Swanzey	23		Fitzwilliam	Artemas O. Peck Annie L. Clark	Troy Troy	1st	Keene

*What marriage—whether 1st, 2d, etc.

Marriages Registered in the City of Keene, N. H., for the Year Ending November 30, 1928

Date of Marriage.	Place of Marriage.	Name and Surname of Groom and Bride.	Residence of each at time of Marriage.	Age in years.	Occupation of Groom and Bride.	Place of Birth of each.	Names of Parents.	Birthplace of Parents.	Condition.*	Name, Residence and Official Station of person by whom married.
May 4	Newport	Andrew O. Ball	Sullivan	17	Laborer	Sullivan	Francis O. Ball Ola A. Fifield	Marlboro Swanzey	1st	Rv H W Watkins
		Grace E. Paulson	Keene	20		Boston, Mass.	Edwin P. Paulson Mabel L. Odell	Sweden Canada	1st	Newport
May 5	Charlestown	Robert A. Semple	Keene	32	Engraver	Pittsfield, Ms.	Robert A. Semple Mary Sherman	Broadbrook, Ct Fort Ann, N. Y.	1st	Rv. L. G. Chase
		Lillian E. Nims	Keene	30		Keene	Ernest A. Nims Mary E. Heaton	Sullivan Keene	1st	Claremont
May 7	W. Swanzey	Frank H. Amlaw	Keene	26	Chair maker	Keene	Alex Amlaw Annie Maville	Ellenburg, N Y Ellenburg, N Y	1st	Rv D M Cleveland
		Eunice M. Rivers	Keene	20		Swanzey	Jed Trombley Agnes Straight	Keeseville, N Y Keeseville, N Y	2d	W. Swanzey
May 8	Keene	Roland A. Farr	Keene	20	Chopper	Bowdoin, Me.	Charles A. Farr Hannah Morrison	Brunswick, Me. Oakfield, Me.	1st	F H Whitc'mb J P
		Vivian Willette	Keene	14		Sullivan	Jos. L. Willette Jessie M. Lewis	Canada Winchester	1st	Keene
May 9	Keene	Frank W. Leslie	Keene	41	Teamster	Syracuse, N Y	Clarence B. Leslie Jennie B. Cook	New York Berkshire, Vt.	2d	Rv C R Chappell
		Myrtle Fowler	Keene	27		Gilsum	Fitz W. Corey Pearl E. Cross	Gilsum Gilsum	2d	Keene
May 9	Keene	Fenton W. Fuller	Keene	31	Chef	New Boston	Fred A. Fuller Minnie L. Stevens	New Boston Francestown	2d	F H Whitc'mb J P
		Annabelle Simms	Keene	32		Harrisville	Frank Provost Josephine Brule	Reedsboro, Vt. Worcester, Ms.	2d	Keene
May 11	Winchendon Ms	Eugene S. Smith	Keene	45	Piano tuner	Keene	Daniel S. Smith Lorana E. Ellis	Keene Manchester, Vt.	1st	Rv. W. H. Nobbs
		Marguerite R. Randall	Keene	21		Medford, Ms.	Clarence E. Randall Florence E. Russell	Maine Malden, Mass.	1st	Winchend'n, Ms
May 12	Keene	Elwin G. Bailey	Keene	26	Box maker	Lyndeborough	Clarence A. Bailey Susan Barnes	E. Milton Lyndeborough	1st	Rv. A. H. Reed
		Irene T. Higgins	Keene	19		Keene	John J. Higgins Margaret T. Daley	Keene Ireland	1st	Keene

*What marriage—whether 1st, 2d, etc.

Marriages Registered in the City of Keene, N. H., for the Year Ending November 30, 1928

Date of Marriage.	Place of Marriage.	Name and Surname of Groom and Bride.	Residence of each at time of Marriage.	Age in years.	Occupation of Groom and Bride.	Place of Birth of each.	Names of Parents.	Birthplace of Parents.	Condition.*	Name, Residence and Official Station of person by whom married.
May 19	Keene	Elwin A. Treat	Breesport, N Y	20	Grocer	Erie, N. Y.	James H. Treat Mary Hilliker	Breesport, N. Y. Breesport, N. Y.	1st	Rv E H Newcomb
		Dorothy Holbrook	Keene	26		Keene	Edw'd F. Holbrook Florence Richards	Keene Abington, Ms.	1st	Keene
May 27	Keene	Raymond A. Waters	Keene	21	Toy maker	Wallingf'd, Vt	Fred C. Waters Grace M. Davis	Bradford, Vt. Leominst'r, Ms	2d	Rv. O. B. Hawes
		Viola G. Bartley	Keene	20		Reading, Vt.	Jas. H. Bartley Grace E. Minkler	Dresden, N. Y. Messina Sp N Y	1st	Keene
May 30	Keene	Richard J. Castor	Keene	27	Box maker	Gilsum	Frank Castor Belle Higgins	Highgate, Vt. Moores F., N Y		Rv J A McCarthy
		Lena M. Willette	Keene	17		Keene	Alex. Willette Emma Lamere	Canada Ellenburg, N Y		Keene
May 28	Keene	William H. Young	Keene	41	Shoe manuf'r	Boston, Mass.	Henry C. Young Sarah Harding	Scituate, Ms. England	2d	Rv. A. H. Reed
		Vera E. Pratt	Keene	23	Nurse	N Hanover, Ms	William Pratt Helen Pratt (sic)	Somerset, Ms. Rockland, Ms.	1st	Keene
June 11	Keene	Oscar L. Dion	Keene	20	Chair maker	Keene	Ferdinand J. Dion Alexina DuBois	Warwick, Que. Saginaw, Mich.	1st	Rv H A Blanch'd
		Dora Hamelin	Keene	21	Shoe maker	Lyon Mt., N Y	Alfred Hamelin Dellia Lashway	Ellenburgh N Y Altona, N. Y.	1st	Keene
June 11	Keene	Alfred F. Thibault	Keene	20	Shoe cutter	Derry	Joseph Thibault Cordelia Vadebonc'r	Canada Canada	1st	Rv J A McCarthy
		Mary A. B. Quintin	Keene	24	Shoe worker	Athol Mass.	Leonidas Quintin Adelnia Gaudett	Canada Canada	1st	Keene
June 16	Keene	William F. Fales	Long Isl'd, N Y	21	Mfg. Chemist	Brooklyn, N Y	William H. Fales Rebecca F. Forman	Brooklyn, N Y Hillsdale, Mich	1st	F H Whitc'mb J P
		Barbara D. Crouch	Gardner, Ms.	20	At home	Gardner, Ms.	Elmer W. Crouch Alice S. Davis	Southbridge, Ms Gardner, Ms.	1st	Keene
June 18	Keene	Alphonse J. Giard	Keene	21	Chair maker	Gardner, Ms.	Frank Giard Mary D. Richard	Canada Canada	1st	Rv. P. J. Scott
		Mary E. Morin	Keene	21	Shoe shop	Canada	Narcesse Morin Mary Langlois	Canada Canada	1st	Keene

*What marriage—whether 1st, 2d, etc.

Marriages Registered in the City of Keene, N. H., for the Year Ending November 30, 1928

Date of Marriage.	Place of Marriage.	Name and Surname of Groom and Bride.	Residence of each at time of Marriage.	Age in years.	Occupation of Groom and Bride.	Place of Birth of each.	Names of Parents.	Birthplace of Parents.	Condition.*	Name, Residence and Official Station of person by whom married.
June 14	Keene	Demetrios C. Blastos	Keene	32	Candy mer	Greece	Constant's Blastos Ecaterene Demetrios	Greece Greece	1st	Rv S J Angeledes
		Anna S. Bardis	Keene	15		Keene	Michael D. Bardis Anna Souris	Greece Greece	1st	Nashua
June 16	Keene	Edwin B. Ruggles	Quincy, Ms.	27	Supt Y M C A	Palmer, Ms.	Chas. S. Ruggles Arabelle Knox	Fitchburg, Ms. Palmer, Ms.	1st	Rv. O. B. Hawes
		Helena Wheeler	Keene	27		Keene	Wm. F. D. Wilson Leslie A. Gay	Sullivan Surry	2d	Keene
June 16	Keene	Elmer L. MacKenzie	Keene	22	Baker	Boston, Ms.	John A. MacKenzie Ethel Shaughwhite	Prince Edw. Is Nova Scotia	1st	Rv E H Newcomb
		Dorothy H. Hoisington	Keene	21		Putney, Vt.	H. S. Hoisington Susan E. Hurlburt	Hartford, Vt. Hartland, Vt.	1st	Keene
June 16	Keene	Frank Judd, Jr.	Keene	24	Heel factory	Haverhill, Ms.	Frank Judd Fannie E. Bowley	Vermont S Newmark't Ms	1st	Rv. A. H. Reed
		Elizabeth M. Sabolevski	Keene	18		Russia	Waslow Sabolevski	Russia Russia	1st	Keene
June 18	Keene	Albert F. Carkin	Keene	63	Chair finisher	Wilton	Albert J. Carkin Mary Avery	Wilton Temple	2d	Rv H A Blanchard
		Minnie David	Keene	48		Rutland, Vt.	Joseph Martel Celia Bully	Montreal Montreal	2d	Keene
June 19	Keene	Ashley S. Mason	Keene	28	Salesman	Gilsum	William C. Mason Lena C. Beckwith	Roxbury Gilsum	1st	Rv E H Newcomb
		Louise I. Wilder	Keene	25		Keene	Daniel Wilder Emma I. Knight	Wallingf'd Vt Marlow	1st	Keene
June 20	Keene	Frank C. Moore	Keene	21	Highway	Keene	Walter L. Moore Jennie C. Wright	Westminst'r, Vt Keene	1st	Rv E H Newcomb
		Eldora M. Davis	Keene	19		Keene	Fred W. Davis Hattie H. Britton	Roxbury Surry	1st	Keene
June 23	Keene	Joseph Kasinas, Jr.	Keene	21	Shoe maker	New York, N Y	Joseph Kasinas Veronica Vadlau	Lithuania Lithuania	1st	Rv. P. J. Scott
		Helen M. M. Bolt	Swanzey	24		Worcester, Ms.	Charles J. Bolt Helen Cheney	Lithuania Lithuania	1st	Keene

*What marriage—whether 1st, 2d, etc.

Marriages Registered in the City of Keene, N. H., for the Year Ending November 30, 1928

Date of Marriage.	Place of Marriage.	Name and Surname of Groom and Bride.	Residence of each at time of Marriage.	Age in years.	Occupation of Groom and Bride.	Place of Birth of each.	Names of Parents.	Birthplace of Parents.	Condition.*	Name, Residence and Official Station of person by whom married.
June 23	Keene	Donat Gaillardetz	Keene	26	Shoe maker	Canada	Severin Gaillardetz Alphonsine Vincent	Canada Canada	1st	Rv J A McCarthy
		Irene Hebert	Keene	21		Canada	Anthine Hebert Amanda Guillemette	Canada Canada	1st	Keene
June 23	Keene	Richard Patnode	Keene	25	Highway	Swanzey	Tuffield Patnode Mary La Pointe	Manchester, Vt. Manchester, Vt.	1st	Rv E H Newcomb
		Florence I. Putnam	Keene	19	Highway	Winchester	John Putnam Myra Streeter	Winchester Westmoreland	1st	Keene
June 25	Keene	Sewall V. King	Keene	51	Carpenter	New Salem Ms	Rawson King Martha E. Smith	New Salem Ms So Deerfield Ms	2d	Rv. W. S. Gooch
		Eva J. Smith	Keene	40		Orange, Mass.	Jesse B. Pope Eva E. St. Claire	Barton, Vt. Barton, Vt.	2d	Keene
June 25	Keene	Leo Valley	Keene	23	Weaver	Athol, Mass.	Joseph Valley Helen R. Rondo	Cherubusco N Y Chat'ugay, N Y	1st	Rv. P. J. Scott
		Blanche M. Dora	Keene	22		Burke, N. Y.	David Dora Margaret Perry	Belmont, N. Y. Belmont, N. Y.	1st	Keene
June 26	Keene	Walter M. Tacy	Keene	35	Salesman	Barnett, Vt.	Alonzo M. Tacy Nellie Phelps	Troy, N. Y. Salem	2d	Rv. W. S. Gooch
		Annis E. Ballou	Keene	33		Swanzey	Charles R. Ballou Henrietta Brown	Swanzey Swanzey	1st	Keene
June 30	Keene	Fred A. Sporbert	Keene	35	Textile	Meriden, Ct.	Richard Sporbert Nellie Krone	N'hampton, Ms. N'hampton, Ms.	1st	Rv E H Newcomb
		Florence N. Fuller	Keene	20		Weston, Vt.	Charles L. Fuller Catherine Holden	Weston, Vt. Shrewsbury, Vt	1st	Keene
June 30	Keene	Carl E. Wilbur	Keene	28	Shoe maker	Surry	Winfield E. Wilbur Josie S. Bunker	Surry Gilsum	1st	Rv. O. B. Hawes
		Gertrude M. Pyke	Athol, Mass.	21		Athol, Ms.	Arthur N. Pyke Mary G. Hayes	Greenfield, Ms. Gardner, Ms.	1st	Keene
June 30	Keene	Harold N. Everett	Keene	27	Laborer	Stoddard	Amory F. Everett Annie B. Mosher	Dedham, Ms. Nova Scotia	1st	Rv H A Blanchard
		Eva M. Caron	Sullivan	24		Lawrence, Ms.	Albert Caron Octavie Desruisse'x	Keene Canada	1st	Keene

*What marriage—whether 1st, 2d, etc.

Marriages Registered in the City of Keene, N. H., for the Year Ending November 30, 1928

Date of Marriage.	Place of Marriage.	Name and Surname of Groom and Bride.	Residence of each at time of Marriage.	Age in years.	Occupation of Groom and Bride.	Place of Birth of each.	Names of Parents.	Birthplace of Parents	Condition.*	Name, Residence and Official Station of person by whom married.
June 30	Keene	Rosco N. Brannan	Detroit, Mich.	27	Insurance	Lowell, Mass.	Fred'k B. Brannon Marcia Coggeshall	New Brunewick Lowell, Ms.	1st	Rv. O. B. Hawes
		Rachael Stickney	Keene	23		Keene	Clarence Stickney Genevieve Noyes	Warren, Me. Lynn, Mass.	1st	Keene
July 1	Keene	Hanford A. Marshall	Keene	19	Shoe maker	Westfield, Me.	Asa Marshall Lucy M. Inman	Nova Scotia Nova Scotia	1st	Rv. C. R. Chappell
		Anna Columbus	Keene	20		Boston, Ms.	Alex. Columbus Josephine Catanese	Italy Italy	1st	Keene
June 28	W Hartford, Ct	Kenneth R. Steady	Keene	30	Physician	Berlin	Edward A. Steady Belle Ward	Sherbrook, P Q Bethel, Me.	1st	Rv. J. F. Halliday
		Hazel E. Palmer	Keene	26		New London Ct	Chauncy W. Palmer Flora E. Bushnell	Conn. Norwich, Ct.	1st	W. Hartford, Ct.
June 30	Keene	Clarence E. Dickinson	Southington, Ct	46	Machinist	Meriden, Ct.	Edwin E. Dickins'n Cora P. Browning	Hartford, Ct. Rochester, N Y	1st	Rv. J. N. Seaver
		Dorothy M. Kline	Keene	30		S. Medford, Ms	John B. Kline Grace A. Bean	Brookline Charlest'n, Ms.	1st	Tilton
July 9	Keene	Albert H. Stone	Marlboro	23	Laborer	Marlboro	Henry Stone Ida Croteau	Champlain, N Y Marlboro	1st	Rv J A McCarthy
		Mary J. A. Lambert	Keene	27		Keene	Henry Lambert Sophie Trepanier	Canada Canada	1st	Keene
July 9	Keene	Omer V. Bonnette	Marlboro	24	Laborer	Canada	Eli Bonnette Onesime Gience	Canada Canada	1st	Rv J A McCarthy
		Aurora Gosselin	Keene	22		Canada	Alfred Gosselin Marie Fredette	Canada Canada	1st	Keene
July 14	Keene	Edward C. Hale	Keene	20	Section hand	Shelburne Fs Ms	Benj. F. Hale Sadie Stetson	Shelburne F Ms Shelburne F Ms	1st	Rv. A. H. Reed
		Helen R. Stone	Keene	21		Ashburnh'm Ms	Robert A. Stone Mabel A. Pasno	Gardner, Ms. Fitzwilliam	1st	Keene
July 21	Keene	Arthur E. Ellis	Keene	52	Highway	Keene	Aaron S. Ellis Dillie C. Hastings	Swanzey Keene	4th	F H Whitc'mb J P
		Dorothy E. Chase	Chester, Vt.	22		Chester, Vt.	Marvin D. Chase Emma S. Wilkins	Fort Ann, N Y Ludlow, Vt.	1st	Keene

*What marriage—whether 1st, 2d, etc.

Marriages Registered in the City of Keene, N. H., for the Year Ending November 30, 1928

Date of Marriage.	Place of Marriage.	Name and Surname of Groom and Bride.	Residence of each at time of Marriage.	Age in years	Occupation of Groom and Bride.	Place of Birth of each	Names of Parents.	Birthplace of Parents.	Condition.*	Name, Residence and Official Station of person by whom married.
July 21	Keene	Edward N. Pasno	Keene	49	Mason	Fitzwilliam	Israel Pasno Cora Davis	Canada Bangor, N. Y.	2d	Rv. C. W. Frye
		Emma Belle Brooks	Keene	49		Brasher F N Y	Alex. Besaw Marg'rite Vandren	Canada Canada	2d	Keene
Aug. 4	Keene	Irving B. MacKinnon	Wellesley, Ms.	28	Salesman	Boston, Ms.	Donald MacKinnon Bertha MacKeen	P. E. Is. Nova Scotia	1st	Rv. A. H. Reed
		Mildred E. Coleman	Malden, Ms.	25		Calais, Me.	Jones S. Coleman Lula V. Rapley	Calais, Me. Calais, Me.	1st	Keene
Aug. 4	Keene	Joseph D. Boufford	Keene	23	Weaver	Collinsv'e, Ms.	Geo. L. Boufford Josephine McDonald	Canada Canada	1st	Rv H A Blanchard
		Leona G. Spring	Keene	21		Chesterfield	Silas M. Spring Ethel G. Carey	Jamaica, Vt. Chesterfield	1st	Keene
Aug. 5	Lebanon	Allan D. Whitney	Keene	40	Weaver	Hartland, Vt.	Lucius Whitney Gertrude Balch	Hartland, Vt. Hartland, Vt.	2d	Rv F P Fletcher
		Grace E. Green	Keene	25		Gilsum	Henry W. Howard Flora D. Cady	Sullivan Gilsum	2d	Tilton
Aug. 8	Keene	Noyes C. Stickney	Keene	27	Teacher	Keene	Clarence Stickney Genevieve Noyes	Warren, Me. Lynn, Mass.	1st	Rv. C. R. Chappell
		Rosamond P. Fairbanks	Keene	23		Keene	Arthur Fairbanks Lilia F. Gates	Keene Gilsum	1st	Keene
Aug. 18	Keene	Angelo Chiovetti	Keene	25	Mechanic	New York, N Y	Peter Chiovetti Mary Dedmarteno	Italy Italy	1st	Rv J A McCarthy
		Gladys M. Henderson	Keene	19		Keene	Alfred Henderson Emma Macdonald	Philadelphia Pa Ellenburg, N Y	1st	Keene
Aug. 22	Keene	Durwood C. Chace	Schnectady N Y	20	Violinist	Schenect'y N Y	Erie A. Chace Ida L. Squire	Spencert'n, N Y Raymert'n, N Y	1st	F H Whitc'mb J P
		Marjorie L. Close	Schnectady N Y	19		Schenect'y N Y	Winford Close Marcia E. Hoag	Ushers, N. Y. Clifton Pk, N Y	1st	Keene
Aug. 27	Keene	John Miller	Keene	44	Coppersmith	Providence, R I	Joseph Miller Mary Bombolo	California	1st	F H Whitc'mb J P
		Mary Erdle	Keene	39		Cambridge, Ms	George Erdle Chia —	Hungary Hungary	1st	Keene

*What marriage—whether 1st, 2d, etc.

Marriages Registered in the City of Keene, N. H., for the Year Ending November 30, 1928

Date of Marriage.	Place of Marriage.	Name and Surname of Groom and Bride.	Residence of each at time of Marriage.	Age in years.	Occupation of Groom and Bride.	Place of Birth of each.	Names of Parents.	Birthplace of Parents.	Condition *	Name, Residence and Official Station of person by whom married
Aug. 27	Keene	Norman F. Castor	Keene	21	Truck driver	Keene	Joseph Castor Sarah Higgins	Highgate, Vt. Brandon, Vt.	1st	Rv. C. W. Frye
		Isabel M. Nims	Keene	18		Sullivan	Allan M. Nims Lillian M. Castor	Sullivan Sullivan	1st	Keene
Aug. 27	Orange, Ms.	Warren Delano	Keene	45	Clerk	Charlest'n, Ms.	Willard F. Delano Georgianna N. Ray		2d	Rv. A. A. Blair
		Bernice I. Bryant	Keene	37		Orange, Ms.	Lyman W. Bryant Mary A. Beshaw		1st	Orange, Mass.
Aug. 30	Keene	Anthony Churon	Keene	40	Coppersmith	Patterson, N. J.	Michael Churon Wotazar Bombolo	Patterson, N. J.	1st	F H Whitc'mb J P
		Stephanie Dimetrio	Keene	38		Chicago, Ill.	Adelbert Dimetrio Gooda Garner	Hungary Hungary	1st	Keene
Aug. 30	Keene	Elphege Parenteau	Keene	25	Laster	Canada	Adeford Parenteau Emma Perreault	Canada Canada	1st	Rv H A Blanchard
		Antoinette Gaillardetz	Keene	21		Harrisville	Jean B. Gaillardetz Alma Vincent	Canada Canada	1st	Keene
June 30	St. Albans, Vt.	Norman W. Sanborn	Keene	25	Insurance	Hebron	Norman W. Sanborn Viola Ford	E. Hebron Groton	1st	Rv A G Chandler
		Gwendolyn Davis	St. Albans, Vt.	23		Bakersfield, Vt.	Rolland B. Davis Janice Chandler	Fairfield, Vt. Belvidere	1st	Belvidere
Sept. 1	Keene	Ralph M. Stowell	Athol, Mass.	26	Painter	Springfield, Vt.	Wm. C. Stowell Ada L. Robinson	Cornish Weathersfi'd Vt	1st	Rv E H Newcomb
		Christine M. Sibley	Athol, Mass.	27		Fitzwilliam	Harry A. Sibley Catherine Comorf'd	Turners F Ms Athol, Mass.	1st	Keene
Sept. 2	Kennebunk, Me.	Dwight P. Anrold	Keene	21	Machinist	Essex, Ct.	Eudell M. Arnold Mary A. Parker	Haddon, Conn. Essex, Ct.	1st	Rv. T. B. Hughes
		Blanche E. Bickford	Peterboro	18		Rochester	Arthur Bickford Mamie A. Clough	Strafford Rochester	1st	Kennebunk, Me.
Sept. 2	Kennebunk, Me.	Ernest A. Bennett	Keene	22	Baker	Manchester	Arthur Bennett Dora Florand	Manchester Vermont	1st	Rv. T. B. Hughes
		Vera V. Smith	Peterboro	19		Manchester	Wm. J. Smith Vera Patterson	Concord New Hamps're	1st	Kennebunk, Me.

*What marriage—whether 1st, 2d, etc.

Marriages Registered in the City of Keene, N. H., for the Year Ending November 30, 1928

Date of Marriage.	Place of Marriage.	Name and Surname of Groom and Bride.	Residence of each at time of Marriage.	Age in years.	Occupation of Groom and Bride.	Place of Birth of each.	Names of Parents.	Birthplace of Parents.	Condition.*	Name, Residence and Official Station of person by whom married.
Sept. 3	Keene	Ephraim B. Gauthier	Waterbury, Ct.	25	Watch maker	Canada	Celestine Gauthier Adelia Gagnon	Canada Canada	1st	Rv. P. J. Scott
		Blanche M. Gregoire	Keene	20		Keene	Jos. Gregoire Clara Dionne	Harrisville Canada	1st	Keene
Sept. 3	Keene	Omer Robitaille	Lowell, Ms.	22	Laborer	Lowell	Clement Robitaille Alma Proulin	Canada Canada	1st	Rv H A Blanchard
		Irene Morin	Keene	22		Canada	Narcisse Morin Mary Langlois	Canada Canada	1st	Keene
Sept. 3	Manchester	Oscar R. Trombley	Marlboro	24	Handle mkr	Marlboro	Louis Trombley Dora Bushey	Marlboro Colerain, Ms.	1st	Rv C P McGregor
		Iva Thayer	Keene	33		Marlboro	M. Watson Towne Edith Robbins	Sullivan Marlow	2d	Manchester
Sept. 5	Alton Bay	James A. Towns	Keene	21	Musician	Keene	Fred H. Towns Clara E. Temple	Keene Stoddard	1st	Rv C R Hamblin
		Gladys E. Archibald	Haverhill	25		Haverhill, Ms.	Fred Archibald Carrie Parker	Maine Chester	1st	Alton
Sept. 6	Keene	William J. Goff	Flat River, Mo	29	Auditor	Desota, Mo.	David P. Goff Etta McClaire	St. Louis, Mo. St. Louis, Mo.	1st	F H Whitc'mb J P
		Ruth Cotter	Boston, Mass.	33		San Francisco	Ernst Buchse Ella Nagel	Germany Germany	2d	Keene
Sept. 8	Keene	Archie Medonti	Keene	43	Cook	Italy	Peter Medonti Teresa	Italy Italy	2d	Rv. P. J. Scott
		Rose A. Richards	Keene	37		Marlboro	Asa Bonnette Mary Rousseau	Canada Canada	2d	Keene
Sept. 10	Keene	Edward J. Bouchie, Jr.	Keene	21	Shoe maker	Keene	Edward J. Bouchie Nancy Yettaw	Winchester Bradley P. N Y	1st	RvH A Blanchard
		Marguerite D. Martin	Keene	19		Keene	Wm. S. Martin Olive Champagne	Burlington, Vt. Ellenburg, N Y	1st	Keene
Sept. 10	Keene	Frances J. Driscoll	Keene	25	Clerk	Keene	Cornelius Driscoll Hannah Lombard	Ireland Ireland	1st	Rv J A McCarthy
		Lucy V. B. Larmay	Keene	25		Derrick, N. Y.	Wm. H. Larmay Mary Gilbo	Brandon, Vt. Keene	1st	Keene

*What marriage—whether 1st, 2d, etc.

Marriages Registered in the City of Keene, N. H., for the Year Ending November 30, 1928

Date of Marriage.	Place of Marriage.	Name and Surname of Groom and Bride.	Residence of each at time of Marriage.	Age in years.	Occupation of Groom and Bride.	Place of Birth of each.	Names of Parents.	Birthplace of Parents.	Condition.*	Name, Residence and Official Station of person by whom married.
Sept. 15	Keene	Cleon E. Boyea	Keene	21	Welder	Keene	Joseph Boyea Georgianna Buskey	Denancora N Y Somersworth	1st	Rv. P. J. Scott
		Margaret A. Nash	W. Swanzey	19		Swanzey	Cleveland R. Nash Christine M. Dart	Gilsum Gilsum	1st	Keene
Sept. 15	Keene	Alfred M. Whittem're	Chicago, Ill.	32	Civil Engr	Needham, Ms.	Larrie Whittemore Annette M. Mercer	W Roxbury, Ms Chelsea, Ms	1st	Rv. A. H. Reed
		Julia C. Applin	Keene	32		Keene	Oscar P. Applin Abbie Livingston	Swanzey Westmoreland	1st	Keene
Sept. 12	Keene	Henry Larro	Marlboro	23	Truckman	Marlboro	Tousant Larro Pamelia Croteau	Burlington, Vt. Granby, Ca	1st	Rv J A McCarthy
		Leona M. Trombley	Keene	20		Keene	David Trombley Jennie L. Hamelin	Adamsville, Ca Ellenburg N Y	1st	Keene
Sept. 15	Claremont	Karl B. Greene	Keene	27	Binder	Keene	Burton C. Greene Lillian Trombley	St. Albans, Vt. Pt Chester, N Y	1st	Rv. L. G. Chase
		Helen A. Thompson	Keene	25		Hartland, Me.	Thos. W. Thompson Edith Ballard	St. John, N. B. Bangor, Me.	1st	Claremont
Sept. 15	Claremont	Guy C. Robinson	Marlboro	36	Laborer	Marlboro	Geo. A. Robinson Anna E. Procter	Mount Vernon Acworth	2d	Rv. L. G. Chase
		Marian C. Greene	Keene	29		Keene	Burton C. Greene Lillian Trombley	St. Albans, Vt. Pt. Henry, N Y	1st	Claremont
Sept. 15	Rochester	Morton G. Searles	Keene	23	Pressman	Milford	Geo. G. Searles Elsie M. Goodwin	Milford Milford	1st	Rv. Do'd Fraser
		Gladys A. Stone	Keene	20		Dublin	Henry Stone Ida Croteau	Champlain, N Y Marlboro	1st	Rochester
Sept. 15	Keene	Ralph W. Leland	Keene	24	Truck driver	New Boston	Wm. Leland Emma Warren	Syracuse, N Y New Boston	1st	Rv. A. H. Reed
		Justine I. Rosbury	Ashburnh'm Ms	21		S A'burnh'm Ms	Chas. Rosbury Minnie ——	Ashburnh'm Ms Fall River, Ms.	1st	Keene
Sept. 17	Keene	Edward C. Dimock	Boston, Ms.	22	Engineer	Boston, Ms.	Robie E. Dimock Elizabeth Cameron	Nova Scotia Nova Scotia	1st	Rv E H Newcomb
		Gertrude A. Caffray	Boston, Ms.	25		Dedham, Ms.	Geo. R. Caffray Anna M. Weschrob	Yonkers, N. Y. Germany	1st	Keene

*What marriage—whether 1st, 2d, etc.

Marriages Registered in the City of Keene, N. H., for the Year Ending November 30, 1928

Date of Marriage.	Place of Marriage.	Name and Surname of Groom and Bride.	Residence of each at time of Marriage.	Age in years.	Occupation of Groom and Bride.	Place of Birth of each.	Names of Parents.	Birthplace of Parents.	Condition.*	Name, Residence and Official Station of person by whom married
Sept. 18	Keene	Harry Z. Capen	Brattleboro, Vt.	19	Clerk	Townsend, Vt.	Harvey P. Capen Nora L. Newton	Andover, Vt. Winhall, Vt.	1st	Rv E H Newcomb
		Mary Neilson	Brattleboro, Vt.	19		Peru, Vt.	Axel Neilson Hilma Swanson	Sweden Sweden	1st	Keene
Sept. 19	Keene	William Oliver	Keene	65	Barber	Highgate, Vt.	Daniel Oliver Sophia Curtis	Sheldon, Vt. Canada	3d	Rv J A McCarthy
		Fannie L. Martin	Keene	49		Richmond	Henry R. Martin Delilah E. Harris	Barton, Vt. Richmond	1st	Keene
Sept. 19	Keene	Frank J. C. Betts	Keene	22	Clerk	Jersey City, N J	Louis Betts Jessie Salzine	Ulster Co., N Y Jersey C., N J	1st	Rv E H Newcomb
		Phyllis W. Martin	Keene	23		Richmond	Clifford W. Martin Myrtie A. Carpent'r	Richmond Acworth	1st	Keene
Sept. 19	Keene	Leon R. Britton	Keene	40	Truck driver	Walpole	John W. Britton Mary Copeland	Alstead Walpole	2d	Rv. C. W. Frye
		Ida May Philbrick	Marlow	47		Weare	Andrew J. Hood Sarah Burnham	Weare Weare	2d	Keene
Sept. 19	Keene	George O. Gray	Keene	72	Salesman	Glover, Vt.	William Gray Lydia Cobb	Glover Vt. Nelson	2d	Rv. O. B. Hawes
		Mary L. Reed	Keene	71		Surry	Calvin Wright Diantha Lebouneau	Surry	2d	Keene
Apr. 6	Marlboro	Malcom E. Davis	Keene	19	Shoe shop	Keene	Edward M. Davis Flora Davis	Stoddard Nelson	1st	Rv. H. J. Foote
		Ina M. Heckler	Harrisville	18		Harrisville	Isaac Heckler Minnie Noppa	Finland Finland	1st	Marlboro
Aug. 19	Marlboro	Ernest M. Codding	Rockingham, Vt	25	Student	Newfane, Vt.	Wm. H. Codding Gertrude L. Woods	Marlboro Vt. N Hartland, Vt	1st	Rv. H. J. Foote
		Bernice M. Dillant	Keene	21		Washington	Joseph E. Dillant Emma Buffum	Warren, Me. Antrim	1st	Marlboro
Sept. 13	West Haven, Ct	Lee R. Spiller	Keene	28	School teacher	Wells, Me.	Charles F. Spiller Emma Ainslie		1st	R T Humphr'y JP
		Julia M. Holden	Fitchburg, Ms.	22		Winooski, Vt.	Thomas D. Holden Mary Phelan		1st	W. Haven Ct.

*What marriage—whether 1st, 2d, etc.

Marriages Registered in the City of Keene, N. H., for the Year Ending November 30, 1928

Date of Marriage.	Place of Marriage.	Name and Surname of Groom and Bride.	Residence of each at time of Marriage.	Age in years.	Occupation of Groom and Bride.	Place of Birth of each.	Names of Parents.	Birthplace of Parents.	Condition.*	Name, Residence and Official Station of person by whom married.
Sept. 22	Fitchburg, Ms.	Richard T. Barnes	Keene	27	Mgr Laundry	Keene	Theron O. Barnes Florence H. Barron		1st	Rv. An'ew Groop
		Miriam Haapaniemi	Valhalla, N Y	27		Fitchburg, Ms.	John O. Haapaniemi Sofia M. Hietala		1st	Fitchburg, Ms.
Oct. 7	Keene	Edgar A. Field	New Haven, Ct	24	Tree surgeon	Milton, Mass.	Fred J. Field Helen M. Cook	Andover, Vt. Boston, Ms.	2d	Rv C R Chappell
		Ella A. Skelley	Keene	26		Valhalla, N Y	Clark Skelley Eva M. Carpenter	Elmsford, N Y Valhalla, N Y	1st	Keene
Oct. 9	Keene	Charles Waite	Brattleboro, Vt	62	Farmer	Hancock, Vt.	Henry H. Waite Lavina Patnode	Vermont Vermont	2d	Rv. W. S. Gooch
		Ethel Lee Porter	Brattleboro, Vt	53		Barton, N. S.	G. Whitney Blaney Keziah Lambertson	Nova Scotia Barton, N. S.	2d	Keene
Oct. 10	Keene	Vernon G. Bigelow	Venice, Fla.	22	Clerk	E Brookfield Vt	Charles A. Bigelow Mary Goodrich	Brookfield, Vt. Brookfield, Vt.	1st	Rv. W. S. Gooch
		Marcella M. Griswold	Tampa, Fla.	21		Br'nardsv'e NY	Elmer E. Griswold Gertrude Langdon	Redwood, N Y Canada	1st	Keene
Oct. 10	Marlboro	Wm. S. W. Martin	Everett, Ms.	46	Gas station	Keene	Wm. L. Martin Lizzie A. Kellogg	Keene Henvelton, N Y	1st	Rv. H. J. Foote
		Annie Louise Proctor	Keene	40		Bath, Me.	Charles F. Trask Louise A. Knight	Phippsburg, Me Westport, Me.	2d	Marlboro
Oct. 12	Keene	Elmer E. Russell	Keene	59	Highway	Keene	Thomas T. Russell Eliza A. Ellis	Springfield, Ms Keene	3d	Rv E H Newcomb
		Jessie M. Jarvis	Keene	61		Royalston, Ms.	Harlan P. Metcalf Ellen M. Pierce	Royalston, Ms. Royalston, Ms.	2d	Keene
Oct. 15	Keene	Robert L. Mallat	Keene	25	Shoe cutter	Gloucester, Ms.	Alfred E. Mallat Elizabeth Amero	Nova Scotia Nova Scotia	1st	Rv H A Blanchard
		Margaret E. Sweeney	Keene	26		Keene	Lawrence Sweeney Delia B. Curran	Ireland Ireland	1st	Keene
Oct. 15	Keene	Theodore R. Patnode	Swanzey	22	Weaver	Swanzey	Fred Patnode Melissa Abare	Alberta, Vt. N. Y. State	1st	Rv H A Blanchard
		Rita L. Gorman	Keene	19		Keene	Joseph F. Gorman Mary Degnan	Keene Boston, Ms.	1st	Keene

*What marriage—whether 1st, 2d, etc.

Marriages Registered in the City of Keene, N. H., for the Year Ending November 30, 1928

Date of Marriage	Place of Marriage	Name and Surname of Groom and Bride.	Residence of each at time of Marriage.	Age in years.	Occupation of Groom and Bride.	Place of Birth of each.	Names of Parents.	Birthplace of Parents.	Condition.*	Name, Residence and Official Station of person by whom married.
Oct. 17	Manchester	Albin J. Carlson	Keene	27	Salesman	Newbury, Vt.	Frank Carlson Anna Johnson	Sweden Sweden	1st	Rv. G. A. Demers
		Blanche Potvin	Manchester	26		Canada	Omer Potvin Marie Guimond	Canada Canada	1st	Manchester
Oct. 21	Keene	George D. LaVenture	Keene	37	Machinist	Malone, N. Y.	David LaVenture Mary Besaw	Malone, N. Y. Malone, N. Y.	2d	Rv C R Chappell
		Lila Maude Smith	Troy	29		Troy	Sidney E. Smith Etta E. Handy	Fitzwilliam Richmond	1st	Keene
Oct. 24	Keene	Richard G. Hinckley	Middleboro, Ms	21	Jeweler	Middleboro, Ms	Myron L. Hinckley Lillia F. Gray	Hyannis, Ms. Hyannis, Ms.	1st	Rv C R Chappell
		Phyllis F. Owens	Middleboro, Ms	21		Middleboro, Ms	Albert R. Owens Alice Roberts	Lincoln, Me. Lincoln, Me.	1st	Keene
Oct. 25	Keene	Morgan L. Barrett	Keene	21	Time keeper	Keene	Leston M. Barrett Rosa A. Ingalls	Sullivan Keene	1st	Rv. W. S. Gooch
		Marion B. Putnam	Keene	23		Winchester	Jesse L. R. Putnam Nellie R. Rixford	Winchester Winchester	1st	Keene
Oct. 8	Keene	Lewis E. Rivers	Troy	20	Plumber	Marlboro	Lewis S. Rivers Alexanna Marlin	Sheldon, Vt. Canada	1st	Rv H Blanchard
		Marion E. Hope	Keene	17		Boston, Ms.	Joseph L. Hope Margaret J. Black	Cambridge, Ms. Cambridge, Ms.	1st	Keene
1927 Aug. 23	Conway	Norman C. Gorges	Keene	26	Printer	Keene	Edward Gorges Mary Chilton	Pr. Edw. Is. Pr. Edw. Is.	1st	Rv. P. J. Clifford
		Bessie M. Banfill	Keene	20		Conway	John Banfill Mattie O'Dell	Madison Madison	1st	Conway
1928 Oct. 29	Keene	Burtis F. Fowler	Monmouth, Me.	31	Police insp	Lewiston, Me.	Wm. B. Fowler Jennie L.	N. B. Boston, Mass.	1st	Rv. A. H. Reed
		Madalyn F. Hill	Keene	25		Munsonville	Clarence S. Fisher Blanche S. Robins'n	Nelson Litchfield, Me.	2d	Keene
Oct. 4	B. Falls, Vt.	Demetrios J. Bardis	Keene	39	Merchant	Greece	John Bardis Evanthia Klaepas	Greece	1st	Rv P Constanid's
		Alexterine Karanzalis	B. Falls, Vt.	24		Greece	Elias Karanzalis Kam'o Geargopulus	Greece	1st	Lowell, Mass.

*What marriage—whether 1st, 2d, etc.

Marriages Registered in the City of Keene, N. H., for the Year Ending November 30, 1928

Date of Marriage.	Place of Marriage.	Name and Surname of Groom and Bride.	Residence of each at time of Marriage.	Age in years.	Occupation of Groom and Bride.	Place of Birth of each.	Names of Parents.	Birthplace of Parents.	Condition.*	Name, Residence and Official Station of person by whom married.
Nov. 5	Keene	Paul M. O'Keefe	Hartford, Ct.	33	Store mgr	Hartford, Ct.	Daniel O'Keefe Mary Merrick	Ireland New Hartf'd Ct	1st	Rv. P. J. Scott
		Edwina C. Loiselle	Keene	27		Keene	Leonidas P. Loiselle Eugenie C. Bouvier	Canada Keene	1st	Keene
Nov. 5	Keene	Walter F. Ross	W Rutland, Ms	21	Chauffeur	Allentown, Pa	Christian F. Ross Ellen S. Johnson	Sweden Sweden	1st	Rv E H Newcomb
		Marjorie E. Viner	Rutland, Ms.	22		Rutland, Ms.	Charles E. Viner Mary E. Demond	Nova Scotia Rutland, Ms.	1st	
Nov. 6	Keene	Edwin L. Hartwell	Troy	19	Mill	Troy	Asa J. Hartwell Annie C. Hall	Winchendon Ms Claremont	1st	Rv. P. J. Scott
		Margaret S. Durand	Keene	21		Brookline, Ms.	Moses P. Durand Julia Powers	Keene Canada	1st	Keene
Nov. 11	Nashua	Raymond P. Coiley	Cambridge, Ms.	21	Salesman	Cambridge, Ms	John T. Coiley Mary E. Murphy	P. Edw. Is. Cambridge, Ms	1st	S L Hallinan J P
		Ann W. O'Hare	Cambridge, Ms.	18		Cambridge, Ms	Joseph J. O'Hare Ann Crowley	Cambridge, Ms Cambridge, Ms	1st	Nashua
Nov. 12	Keene	Aubrey Tucker	Keene	25	Mechanic	Allstown, Eng	Wm. H. Tucker Justina Thomas	England England	1st	Rv. A. H. Reed
		Cecelia Marrotte	Troy	18		Troy	Joseph Marrotte Ezilda Metevideo	Canada Canada	1st	Keene
Nov. 13	Keene	Andrew J. White	Winchendon Ms	44	Supt Foundry	Rindge	John A. White Anna Cudworth	Rindge Rindge	2d	Rv. O. B. Hawes
		Edythe M. Wade	Winchendon Ms	29		Fitzwilliam	Elmer C. Wade Flora M. Wilder	New London Ct Fitzwilliam	1st	Keene
Nov. 17	Keene	Harold R. Hardy	Keene	26	Shipper	Nashua	Harley E. Hardy Ada M. Smith	Swanzey Nashua	1st	Rv C R Chappell
		Edith E. Peace	Keene	22		Winslow, Me.	Herbert Peace Emily Kitson	England England	1st	Keene
Nov. 26	Keene	George F. Freihofer	B. Falls, Vt.	32	Machinist	Everett, Mass.	Fred H. Freihofer Caroline Osterote	Germany Germany	1st	C A Madden, J P
		Mathilda E. Giradin	B. Falls, Vt.	27		Switzerland	Leon E. Giradin Marie A. Mengisen	Switzerland Switzerland	1st	Keene

*What marriage—whether 1st, 2d, etc.

Marriages Registered in the City of Keene, N. H., for the Year Ending November 30, 1928

Date of Marriage.	Place of Marriage.	Name and Surname of Groom and Bride.	Residence of each at time of Marriage.	Age in years	Occupation of Groom and Bride.	Place of Birth of each	Names of Parents.	Birthplace of Parents.	Condition.*	Name, Residence and Official Station of person by whom married.
Nov. 28	Keene	Norman A. Wilder	Keene	24	Mechanic	Sullivan	Charles C. Wilder Grace S. Nims	Sullivan Sullivan	1st	Rv. W. S. Gooch
		Marion I. Joubert	Keene	20		Watertown, Ms.	Harry H. Leonard Marion J. McNamee	Chelsea, Ms. Cambridge, Ms	2d	Keene
Nov. 29	Keene	Raymond J. Peets	Keene	21	Shoe maker	Ellenburg, N Y	Sam'l H. Peets Elizabeth Rondo	Ellenburg, N Y Ellenburg, N Y	1st	Rv H A Blanchard
		Fedora V. Dore	Keene	16		Skowhegan, Me	Elmer A. Dore Flossie M. Cowette	Skowhegan Me Skowhegan Me	1st	Keene

*What marriage—whether 1st, 2d, etc.

Deaths Registered in the City of Keene, N. H., fot the Year Ending November 30, 1928.

Date of Death.	Name and Surname of the Deceased.	Age. Years.	Months.	Days.	Place of Birth.	Sex and Cond'n Male or Female.	S., M., W.*	Place of Birth. Father.	Mother.	Name of Father.	Maiden Name of Mother.
1927											
Dec. 1	Harold E. Brooks	15	3	20	Vernon, Vt.	M	S	Vernon, Vt.	W. Springfield, Ms	John U. Brooks	Viona M. Fosburgh
" 3	— Lewis				Keene	M	S	Keene	Nova Scotia	Leonard Lewis	Beatrice A. Beardsley
" 4	Susan S. Purcell	85	9	19	Sullivan	F	W	Sullivan	Marlboro	Edmund Nims	Emily Butler
" 5	Etta M. Thayer	62	3	15	Winchendon, Mass.	F	W	Ireland	Ireland	Jim Desmond	Lysinda Belnap
" 7	Horatio S. Black	84	5	25	Keene	M	W		Chesterfield	Sumner Black	Mary S. Norcross
" 7	Edward K. Cogswell	58	3	7	Franconia	M	M	Landaff	Franconia	John R. Cogswell	Ella M. Knight
" 8	Charles E. Thomas	77	6	3	Fayston, Vt.	M	M	Chesterfield	Waterbury, Vt.	Wilder 1. Thomas	Rachel Johnson
" 9	Ralph D. Smith	58	3	19	Northboro, Mass.	M	M	Worcester, Ms.	Wrentham, Mass.	George L. Smith	Harriet Draper
" 12	Arthur P. Morse	71	5	9	Needham, Mass.	M	M	Danville, Vt.		Oliver Morse	Clarissa Kingsbury
" 12	Jennie M. Wilber	74	1	1	E. Westmoreland	F	W	Westmoreland	Westmoreland	James Hall	Mary Wight
" 13	Abbidale L. Guillow	74	1	2	Westmoreland	F	W			Calvin Hall	Ruby R. Cole
" 13	John Andrew Breed	76	7	3	Winchester	M	M			John A. Breed	
" 14	Lewis A. Stone	70	5	10	Wadington, N. Y.	M	M	Claremont	Claremont	Alexander Stone	Sophia Russell
" 14	Samuel J. Dickson	52	3	18	Ireland	M	M	Ireland	Ireland	James Dickson	Jane Harvey
" 14	George H. Jackson	85	7	3	Swanzey	M	M	Swanzey	Swanzey	Jonathan Jackson	Mary Seaver
" 14	Esther A. Duprey	57			Granby, Ca.	F		Canada	Montpelier, Vt.	Freeman Abbott	Julia Carrier
" 15	John J. Murphy	67			Ireland	M	M	Ireland	Ireland	Thomas Murphy	Anne Bump
" 15	William W. Nash	67	5	25	E. Pittston, Me.	M	M	E. Pittston, Me	Whitefield, Me.	John Nash	Hannah J. Ware
" 15	Sarah A. Bragg	78	10	6	Sidney, Me.	F	W	York, Me.	Kittery, Me.	Thomas J. Grant	Abigail T. Remick
" 18	Evelyn J. Wilson	2	10	13	Keene	F	S	Byron, Me.	Phillipston, Mass.	Harry E. Wilson	Ruth K. Smith
" 19	Ella L. Nims	77	2	12	Walpole	F	W	Walpole	Walpole	Oliver Hall	Marietta Watkins
" 19	Amos M. Hill	63	6	25	West Swanzey	M	M	Swanzey		John P. Hill	Olive Lawrence
" 19	Freda S. Robbins	25			Peru, Vt.	F	M			Fred Robbins	Della Bowen
" 20	Fredericka A. Eklemd	69	10	16	Sweden	F	W	Sweden	Sweden	Sven Borg	Eline
" 21	Earl B. Symonds	6	11	25	Keene	M	S	Keene	England	Bertrand G. Symonds	Mabel Fairweather
" 22	Robert W. Doak	76	6	11	Canada	M	M	Canada	Canada	James Doak	Eliza Spofford
" 24	John C. Dodds, 3rd			3	Keene	M	S	Xenia, Ohio	Keene	John C. Dodds	Mary Robertson
" 24	Frances M. Silsby	85	7	8	Bellows Falls, Vt.	F	W	Brattleboro, Vt	Westmoreland	William French	Relief Edson
" 27	Matilda B. Gratto	74			Burlington, Vt.	F	W				

*Single, married or widowed.

Deaths Registered in the City of Keene, N. H., fot the Year Ending November 30, 1928.

Date of Death.	Name and Surname of the Deceased.	Age. Years.	Age. Months.	Age. Days.	Place of Birth.	Sex and Cond'n Male or Female.	Sex and Cond'n S., M., W.*	Place of Birth. Father.	Place of Birth. Mother.	Name of Father.	Maiden Name of Mother.
Dec. 28	Erford W. Stone	53	9	24	Mt. Holly, Vt.	M	M		Mt. Holly, Vt.	George Stone	Alta Davenport
" 28	Alice S. H. Lewis	73	8	19	Keene	F	W	Gilsum	Gilsum	George Mansfield	Eliza Griffith
" 30	Leslie L. White	73	7	9	Marlboro	M	W	Marlboro		Thomas White	Lucretia Lewis
1928											
Jan. 2	Nellie A. Phillips	62	9	7	Oberlin, O.	F	W				
" 2	Ellen A. Buemond	69				F					
" 5	James E. Marsh	79	3	11	Cambridgeport, Vt.	M	W	Keene	Swanzey	James Marsh	Candace Aldrich
" 5	Henrietta F. Russell	72	2	22	Worcester, Vt.	F	W		Sharon, Vt.	Joseph Batchelder	Harriet Corey
" 8	Bertha D. Wilder	51	9	7	Rochester, Vt.	F	W	Rochester, Vt.		Austin F. Gillett	Rosetta Chamberlain
" 10	Syrena P. W. Upton	87	0	6	Winchendon, Mass.	F	W	Winc'ndon, Ms.	Rindge	Elias Whitney	Fannie Demary
" 10	John C. King	84	6	5		M					
" 12	Lucy M. Raymond	68	8	20	Gilsum	F	M	Gilsum	Swanzey	George W. Mansfield	Eliza Reed
" 12	Paul H. Newcomb	34	1	13	Westboro, Mass.	M	M	Hardwick, Ms	Boston, Mass.	Edward H. Newcomb	Lena Weber
" 13	Tellisford Drogue	79			St. Gregorie, Ca.	M	W	Canada	Canada	— Drogue	
" 17	Annie L. Wilkins	56	5	9		F					
" 21	Hazel E. Burns	18	5	6	Montreal, Ca.	F	S	Nelson	Montreal, Ca.	Harold Burns	Josephine Canpoutte
" 22	Angeline J. Whittier	69	7	27	Enfield	F	M	Enfield	Enfield	Sylvester Cross	Olive Lovejoy
" 22	Lora M. Clark	63	2	16	Swanzey	F	S	Troy	Somerset, Vt.	Henry C. Clark	Cornelia Marble
" 23	Alma Salminen	31		22	Finland	F	M	Finland	Finland	Eric Heinienen	Mary Nipelarnen
" 24	William O'Brien	74			Ireland	M	W	Ireland	Ireland	James O'Brien	Mary Flanagan
" 23	Mary E. Patrick	74	5		St. Johnsbury, Vt.	F	M	Canada	Canada	Lewis Ballou	Laura Lamere
" 23	Sarah E. Sherman	82	2	17	N. Chelmsford, Mass.	F	W	Swanzey	Chesterfield	Charles Cross	Elizabeth
" 26	Clarissa L. Bergeron	62	1	24	Lowell, Mass.	F	M	Canada		Nelson LeBlanc	Seraphine Bouvier
" 31	Gale C. Holbrook				Keene	M	S	Keene	Keene	Gale Holbrook	Hazel Sewall
" 31	Albert W. Jackson	23		29	Lynn, Mass.	M	M	Lynn, Mass.	Saco, Me.	Albert W. Jackson	Cora Flood
Feb. 3	James Haggerty	67			Ireland	M	M	Ireland	Ireland	John Haggerty	
" 4	Hannah M. Jefts	77				F	W				
" 5	Lars J. Larson	68	3	24	Sweden	M	M	Sweden	Sweden	Lars Larson	
" 6	Rosalie H. Webster	95	11	22	Gilsum	F	W	Hartland, Vt.	Boylston, Mass.	David McA. Smith	Lucy B. Hemmenway

*Single, married or widowed.

Deaths Registered in the City of Keene, N. H., fot the Year Ending November 30, 1928.

Date of Death		Name and Surname of the Deceased.	Age. Years.	Months.	Days.	Place of Birth.	Sex and Cond'n Male or Female.	S., M., W.*	Place of Birth. Father.	Mother.	Name of Father.	Maiden Name of Mother
Feb.	6	Clara E. LaBounty	18	10	10	Keene	F	S	Nelson	Malone, N. Y.	Peter J. LaBounty	Rosie Lower
"	7	Caroline L. Parsons	43	8	21	Oakham, Mass.	F	M			Albert Ware	Mary
"	8	Margie A. Tacy	41	1	13	Worcester, Mass.	F	D	Dover, Vt.	Surry	Edwin E. Bissell	Isabel Trask
"	8	Mary F. Follansbee	39	2	18	Keene	F	S	Weare	Cambridge, N. Y.	George H. Follansbee	Harriet M. Fowler
"	11	John T. Sisco	86	3	24	Methuen, Mass.	M	W	Weath'sf'd, Vt.	Cambridge, Vt.	Benj. F. Sisco	Anis Shattuck
"	14	Calvin F. Adams		11	12	Winchester	M	S	Rutland, Vt.	Warwick, Mass.	George L. Adams	Fanny McClosky
"	14	Frank Pearson	54	11	23	Sweden	M	W	Sweden	Sweden	John Pearson	Axie Johnson
"	23	Burton C. Thatcher	59	1	19	Gilsum	M	M	Keene	Keene	Lucius C. Thatcher	L. Della Hunt
"	22	Lydia A. Stearns	95	0	12	Westmoreland	F	W	Westmoreland	Walpole	John Chamberlain	Caroline Farrar
"	23	Anna E. Butterfield			12	Keene	F	S	Swanzey	Swanzey	Andrew F. Butterfield	Catherine Fitzgerald
"	24	Lucy A. Shelley	78	4	2	Marlboro, Vt.	F	M			King D. Charter	Esther Church
"	24	Elizabeth G. Clark	35	8	22	Freeport, Me.	F	S	Lowell, Mass.	Braintree, Mass.	William G. Clark	Anne Chambers
"	27	Julia A. Hart	76	11	13	Keene	F	S	Natick, Mass.	Charlestown	Nehemiah Hart	Miranda R. Miller
"	29	Amedee Beauchesne	76	8	0	Canada	M	M	Canada	Canada	Asesiere Beauchesne	Julia Gronder
"	29	Ella R. Starkey	79	5	7	Brattleboro, Vt.	F	S	Troy	Chesterfield	Oren Starkey	Sarah O. Stoddard
"	29	Nellie C. Litchfield	52	7	28	Keene	F	M	Marlboro	Westmoreland	David R. Calef	Mary M. Barker
"	29	Lawrence S. Roy		1	15	Keene	M	S	Marlboro	Keene	Napoleon Roy	Ruth Rice
"	29	Cornelius Driscoll	74			Ireland	M	W	Ireland	Ireland	John Driscoll	Catherine Sullivan
Mar.	1	Anfonier Poisson	72	4	14	Canada	F	M	Canada	Canada	Soar Bally	Zoe Paer
"	3	Katherine Cunningham	71				F					
"	5	William F. Clark	39	4	26	Claremont	M	M	Claremont	Northfield, Mass.	Frank Clark	Isabelle Murphy
"	9	Mary P. Cameron	39	6	11	Castford, Eng.	F	M	England	Lincoln, Eng.	Harry Phillipson	Eliza Jones
"	9	Charles A. Jones	80		18	Hinsdale	M	W	Phillipston, Ms	Hinsdale	Henry W. Jones	Julia W. Hooker
"	9	Rosella Foster	87	10	7	Burlington, Vt.	F	W				
"	11	Mary A. Norton	56			Keene	F	M	Ireland	Ireland	Daniel Coffey	Julia Mangon
"	12	Adelaide E. Packard	84	10	28	Haverhill, Mass.	F	W	Haverhill, Ms.	Boston, Mass.	Charles E. Gage	Matilda Baker
"	14	Edwin J. Harris	66	11	28		M					
"	17	Lily A. Smith	52	2	21	New York City	F	M	Germany	Germany	Edward Althaus	Elizabeth
"	17	Calvin W. Farwell	81	6	18		M	W				

*Single, married or widowed.

Deaths Registered in the City of Keene, N. H., fot the Year Ending November 30, 1928.

Date of Death.	Name and Surname of the Deceased.	Age. Years.	Months.	Days.	Place of Birth.	Sex and Cond'n Male or Female.	S., M., W.*	Place of Birth. Father.	Mother.	Name of Father.	Maiden Name of Mother
Mar. 17	Marguerite P. Poisson		1	20	Keene	F	S	Canada	Marlboro	O'Neil Poisson	Isabel Bean
" 19	Martin O'Grady	82	11	11		M					
" 21	Christine D. Foster	75	5	5	Boston, Mass.	F	M	Raymond	Stoddard	E. G. Dudley	Christiana Duncan
" 23	Clara A. Diepenbrock	72	4	21		F					
" 24	Frank Simpson	46	1	2	Biddeford, Me.	M	M			Francis Simpson	Catherine Otis
" 27	Annie M. O'Connor	65	9	27	Keene	F	S	Ireland	Ireland	James O'Connor	Catherine Jordan
" 31	Gladys H. Miner	20	8	2		F	M				
" 6	Maurice Hannafer	71			Brattleboro, Vt.	M	S	Ireland	Ireland	Edward Hannafer	Bridget Moriarty
April 1	Bourassa, Infant				Keene	M	S	Keene	Vermont	Trefley P. Bourassa	Mamie E. Simonds
" 4	Olive M. Scott	33	5	28	Marlboro	F	M	Epsom	Portland, Me.	Benjamin G. Hall	Adeline M. Gelpatrick
" 5	Ellen M. Fellows	77	4	23	Ashland	F	W	Bridgew'er, Vt.	Bridgewater, Vt.	Sam Tirell	Nana Peasley
" 5	Margariete F. Powers	66			Swanzey	F	W	Ireland	Ireland	John F. Fitzgerald	Mary Loudragan
" 9	Fred M. Farr	72	6	13	Burke, Vt.	M	M			Larkin D. Farr	Mary V. Young
" 12	John T. Powers	70	5	15	Winchester	M	W	Ireland	Ireland	Morris Powers	Margaret Houlihan
" 12	Charles Osgood	85	2	23	Amesbury, Mass.	M					
" 14	Henry G. Bulley	56	2	25	Wallingford, Vt.	M	M	Canada		George Bulley	
" 14	Jennie Palmer	77				F					
" 16	Francella E. Chaplin	79	4	30	Keene	F	W	Natick, Mass.	Charlestown	Nehemiah Hart	Miranda Miller
" 17	Almon Cass	67	2	29	Richmond	M	M	Richmond	Richmond	Nahum Cass	Martha Aldrich
" 19	Roy R. Karr	23	1	29	Gilsum	M	S	Newport	Alstead	Ernest Karr	Bertha Clarke
" 19	Charles J. Leslie	43	4	1		M	M			Clarence Leslie	Jennie Bell
" 21	Fred E. Lawrence	60	9	30	Shirley, Mass.	M	M	Harvard, Ms.	Harvard, Mass.	George Lawrence	Anna Millard
" 27	Luella S. Bill	71	5	27	South Berwick, Me.	F	W	Rollinsford NY	York, Me.	Edwin Lord Stackpole	Mary J. Welch
" 23	Minnie Stearns					F					
" 24	Frederick B. Pierce	83			Spofford	M	M	Smithfield, R I	Petersham, Mass.	Benjamin Pierce	Caroline Gale
" 25	Annie N. Jones	77	10	8	Saugus, Mass.	F	M	Keene	Saugus, Mass.	Phineas Nurse	Julia Jackson
" 26	Lampros, Infant				Keene	F	S	Greece	Ireland	Thomas Lampros	Mary Daley
" 26	Joseph F. Dumond	54	6	14	St. Louis, Canada	M	M	Canada	Canada	Octave Dumond	Ardill Laroy
" 27	Emile N. Bibault	56	9	10	St. Francis, Canada	M	M	Canada		Joseph Bibault	

*Single, married or widowed.

Deaths Registered in the City of Keene, N. H., fot the Year Ending November 30, 1928.

Date of Death.	Name and Surname of the Deceased.	Age. Years.	Age. Months.	Age. Days.	Place of Birth.	Sex and Cond'n Male or Female.	Sex and Cond'n S., M., W.*	Place of Birth. Father.	Place of Birth. Mother.	Name of Father.	Maiden Name of Mother
Apr. 28	Vigneau Infant				Keene	M	S	Gilsum	Baldwinsville, Ms.	Charles Vigneau	Gertrude Rumnell
" 28	Morissette Infant				Keene	M	S	Canada	Marlboro	Edward J. Morissette	Mary Palazone
" 29	Wm. H. Turcotte	71	3	12	Canada	M	M				
" 29	Thomas M. Aldrich	81	0	7	Keene	M	M	Westmoreland	Nelson	Samuel B. Aldrich	Sophia G. Gurler
" 29	Fred O. Whipple	46	7	29	Richmond	M	M	Warwick, Ms.	Richmond	Orlen O. Whipple	Mary A. Amidon
Jan. 31	Wm. A. Clifford	70	6	3		M					
Apr. 30	Sarah A. L. Buger	80	3		Edgartown, Mass.	F	W	France	Edgartown, Mass.	Chas. F. Lecuyer	Mary Dunham
May 1	Peter Pelech	8			Hinsdale	M	S	Poland	Poland	Joseph V. Pelech	Laravzy
" 3	Charles A. Towne	77	3	12	Keene	M	W	Keene	Keene	Samuel A. Towne	Lydia H. Dickinson
" 4	Ira A. Shaw	68	5	4	Chesterfield	M	M	Mass.	New Salem, Ms.	Marshall B. Shaw	Leonora P. Russell
" 4	Charles J. Eastman	76				M					
" 7	Edith N. Reed	49	10	19	Winchendon, Mass.	F	D	Worcester, Ms.	Waitsville, Vt.	Gardner T. Howe	Stella A. Ellis
" 8	Lane Infant				Keene	F	S	Swanzey	Worcester, Mass.	Earl Lane	Lily Lofgren
" 10	Kent Infant				Keene	F	S	Newton, Ms.	Pepperell, Mass.	Harry S. Kent	Mandana M. Hodgkins
" 10	Lucius H. Bassett	74	10	0	Eden, Vt.	M	W	Eden, Vt.		George Bassett	Axey Adams
" 10	Lucy M. Gilson			3	Winchendon, Mass.	F	S	Templeton, Ms.	Chesterfield	Edgar D. Gilson	Eva Tuney
" 13	Seviah C. Flynn	96	11	1	Surry	F	W	Nason	Hanover, Vt.	Thomas Austin	Lucy Kendrick
" 14	Lewis K. Libby	84			Canada	M	W				
" 15	Fannie W. Bigelow	82	8	11	Keene	F	W	Swanzey	Roxbury	Elbridge G. Whitcomb	Salome Newcomb
" 15	Mary E. Bowker	83	4	18	Fitzwilliam	F	W	Fitzwilliam		George E. Everett	Marion E. Thompson
" 17	Ida P. Beckwith	31	8	23	White River Junct, Vt.	F	M			Elmer Chapman	Ruth Manchester
" 17	Clossey Infant				Keene	F	S				
" 17	John M. Hubbard	76	9	6	Sullivan	M	M	Sullivan	Sullivan	George F. Hubbard	Betsey Wardwell
" 18	Robert A. Lash		7	15	Northampton, Mass.	M	S			Alfred Lash	Blanche Bessonette
" 21	Fred D. Chichester	65	1	11	South Edgemont, Ms.	M	M			Garrett Chichester	Frances Turner
" 22	Grace Mabel Hill	58	0	29	Swanzey	F	M	Keene	Swanzey	Charles Marsh	Marriett Prentice
" 24	Starling F. Heath	73	9	9	Bridgewater	M	M	Bridgewater	Bridgewater	Charles H. Heath	Abigial Cross
" 26	Harriet A. Nims	85	4	6	Keene	F	W	Danvers, Ms.	Danvers, Mass.	Daniel Thompson	Sally Putnam
June 1	John Davis	55			Nova Scotia	M	D				

*Single, married or widowed.

Deaths Registered in the City of Keene, N. H., fot the Year Ending November 30, 1928.

Date of Death.		Name and Surname of the Deceased.	Age. Years.	Months.	Days.	Place of Birth.	Sex and Cond'n Male or Female.	S., M., W.*	Place of Birth. Father.	Mother.	Name of Father.	Maiden Name of Mother.
June	2	Alice Columbe	3	2	4	Keene	F	S			Alexander Columbe	Fern
"	3	George W. Sargent	66	6	10	Keene	M	M	Chesterfield	Gilsum	Oscar E. Sargent	Arvilla Wilson
"	5	LaBarre Infant				Keene	M	S			Elden J. LaBarre	Mildred Evans
"	6	Clara M. Jones	76	3	23	Walpole	F	M	Walpole	Walpole	Oliver Hall	Marrietta Watkins
"	6	George A. Columbe	51	5	9	Lowell, Mass.	M	M			Joseph Columbe	
"	6	Bertram Z. Oliver	19	8	7		M					
"	7	Ana Austin	59	3	15	Jay, Vt.	F	M	Fairfield, Vt.	Albany, Vt.	Benjamin F. Place	Laura Clough
"	8	Ella M. Mason	81	10	21	Winchendon, Mass.	F		Winchen'n Ms		Luke Parks	
"	10	Wilhelmina Swanson	64	7	8	Sweden	F	M	Sweden	Sweden	John Johnson	Christini Johnson
"	10	Evangeline F. Goodale	73	6	5	Nova Scotia	F	W	Nova Scotia	Nova Scotia	Wm. H. Seaman	Sarah A. Parker
"	12	Robert Hall	82	9	25	Alva, Scotland	M	W	Scotland	Scotland	Robert Hall	Jane Simpson
"	13	Wyman Lawrence	83	2	7	Winchester	M	W	Winchester	Vermont	Luther Lawrence	Susan Taylor
"	14	Ellis L. Ring	61	5	8	Wilton	M	M	Wells, Me.	Wilton	Philander P. Ring	Helen Holt
"	15	Wm. D. Buckminster	22	5	29	Keene	M	S	Keene	Keene	Harry F. Buckminster	Addie M. Lescord
"	16	Barbara N. Watts		1	10	Keene	F	S	Island Pond, Vt	Keene	John W. Watts	Barbara E. Hubbard
"	16	Albert E. Tibbitts	78	8	20	Canada	M	D				
"	17	Jennie P. Ames	70	9	21	Royalton, Mass.	F	W	Northfield, Ms	Northfield, Mass.	Henry Smith	Angeline Beech
"	17	Louis G. Litchfield	54	11	11	Keene	M	W	Chesterfield Ms	Chesham	George A. Litchfield	Ellen L. Woodward
"	17	Herschel J. Fowler	79	1	24	Alexandria	M	W	Seabrook	Seabrook	Thomas L. Fowler	Mary M. Giles
"	17	Charles L. Smith	70	11	0		M	M				
"	20	Nellie J. Guillow	61	9	18	Troy	F	M	Sullivan	Brighton, Mass.	Crosby Mason	Emma Carter
"	24	Maria F. Ellis	65	2	4	E. Swanzey	F	D	Swanzey	Troy	Ebenezer Lane	Hannah Lyman
"	26	Ellen F. King	86	1	23	Middleboro, Mass.	F	S	E Taunton Ms	Middleboro, Mass.	Nathan King	Ellen Thompson
"	27	Seymour G. Makin	75	6	0	Hemmingsford, P. Q.	M	D	England	Malone, N. Y.	Edward Makin	Eliza Hawkins
"	28	Lucian D. Tinker	79	8	8	Marlow	M	M	Marlow		Lauren Tinker	Hannah Glidden
"	29	Hiram E. Lewis	50				M	M				
"	30	Charles F. Buffum	72	9	18	Marlboro	M	M			James Buffum	
July	1	Geo. O. Wardwell	83	11	3	Sullivan	M	M	Sullivan	Sullivan	George Wardwell	Harriett Hubbard
"	3	Sarah E. Morton	81	6	0	Marlboro, Mass.	F	W	Leominster, Ms	Brattleboro, Vt.	Luke Jones	Persis Seaver

*Single, married or widowed.

Deaths Registered in the City of Keene, N. H., fot the Year Ending November 30, 1928.

Date of Death.		Name and Surname of the Deceased.	Age. Years.	Months.	Days.	Place of Birth.	Sex and Cond'n Male or Female.	S., M., W.*	Place of Birth. Father.	Mother.	Name of Father.	Maiden Name of Mother
July	3	James Redding	70	6	8		M					
"	4	William Kelly	58	9	22	Worcester, Mass.	M	S	Ireland	Ireland	James Kelly	Hannah Milan
"	6	William S. Reed			2	Keene	M	S	Boston, Mass.	W. Swanzey	William J. Reed	Charlotte J. Seaver
"	10	Charles H. Wright	48	9	16		M					
"	10	James T. Bierne	66	10	24	Keene	M	S	Ireland	Ireland	James C. Bierne	Catherine Hogan
"	11	—— O'Neil			0	Keene	M	S	Nashua	Lynn, Mass.	Arthur G. O'Neil	Mary I. Hosker
"	12	Alice M. Clark	67	1	9	Keene	F	W	Keene	Boston, Mass.	Alvah E. Metcalf	Harriet M. Willis
"	17	Ellen M. Carroll	64			Co. Cork, Ire	F	M	Ireland	Ireland	Dennis Murphy	Johanna O'Mara
"	17	Etta E. Pearson	60	5	29	Newport	F	M	Newport	Newport	Daniel Pike	Philenda Cutting
"	18	Albert F. Barrows	78	2	7	N. Andover, Mass.	M	W	Lewiston, Me.		—— Barrows	Jane Bisbee
"	19	Lottie L. Barker	54	1	13	Keene	F	M	Dalton	Surry	James R. Livermore	Sarah Blake
"	20	Frances P. Hoyt	87	3	18	Andover, Mass.	F	W	Andover, Ms.	Hudson	Moses Lovejoy	Charlotte Senter
"	24	John H. Vigneault	45	8	20	Marlboro	M	M	Canada	St. Albans, Vt.	John Vigneault	Techle Columb
"	25	Charles W. Pierce	19	10	25	Woronoco, Mass.	M	S	Plainfield	Plainfield	George B. Pierce	Nettie E. Thrasher
"	22	— Mayhock			10h	Westmoreland		S				
"	28	Ada Ward	67				F			Gilsum	Alfred Kingsbury	—— Bingham
"	31	Alice M. Abbott	80	11	27	Potton, Ca.	F	W			Titus M. Merriman	Zeriah Child
"	21	Frank L. White	73	2	11	New Brunswick	M	M	New Brunswick	New Brunswick		
Aug.	1	Walter J. Manseau	17	10	14		M					
"	4	Estella H. Morse	56	2	10	Nova Scotia	F	M	Nova Scotia		William Conrad	
"	5	Eva A. Menter	62	3	21	Swanzey	F	M	Swanzey	Roxbury	Aaron Lebourveau	Lura E. Davis
"	6	Grace A. Little	59	11	24	Alstead	F	M	Gilsum	Alstead	Jesse B. Isham	Lucy A. Temple
"	10	Harriett M. Follansbee	80	1	7	Cambridge, N. Y.	F	W			— Fowler	
"	10	Emma P. Ellis	76	3	15	Danvers, Mass.	F	W			Sanborn Howard	Sarah Chandler
"	12	Michael Hanrahan	72	11	12		M					
"	14	George E. Emerson	36	3	21	Walpole	M	M	Alstead	Perkinsville, Vt.	Arthur Emerson	Rose Smith
"	20	Charles Dubois, Jr.			1						Charles Dubois	
"	21	Sarah C. Truell	85	8	10		F					
"	26	Shirley A. Hendr'kson		10	22	Keene	F	S	Marlboro	Marlboro	Otto Hendrickson	Mary Mackey

*Single, married or widowed.

Deaths Registered in the City of Keene, N. H., fot the Year Ending November 30, 1928.

Date of Death.		Name and Surname of the Deceased.	Age. Years.	Months.	Days	Place of Birth.	Sex and Cond'n Male or Female.	S., M., W.*	Place of Birth. Father.	Mother	Name of Father.	Maiden name of Mother
Sept.	2	Frank E. Alexander	62	2	18	Rutland, Vt.	M	M	St. Albans, Vt.	Rutland, Vt.	Eugene Alexander	Sarah J. Hillard
"	4	Mary S. Bradbury	69	10	17	Lewiston, Me.	F	M			James Low	
"	8	Eliza A. Barrett	84	2	27	Stoddard	F	W	Stoddard	Sullivan	Gilbert Jefts	Eliza Eaton
"	8	Antoine Vigneault	73	7	21	Canada	M	M				
"	10	Leonard J. Bushey	26	3		Marlboro	M	M	Marlboro	Keene	Frederick Bushey	Emma Harper
"	15	Thomas W. Thompson	50	3	6	St. Johns, N. B.	M	M	Gatestown, N B		Daniel Thompson	Alice Quinn
"	16	Mary E. La Caille	59	5	12	Canada	F	W	Canada	Canada	John Roleau	Elemere
"	16	Ella M. Washburn	74	2	4	Alstead	F	D			— Messer	
"	19	Charles Holden	93				M	W				
"	20	Guy C. Guillow	43	11	26	Keene	M	M	Gilsum		Fred Guillow	Abbigail Hall
"	20	Mary M. Lougee				Keene	F	S	Limerick, Me.	Westmoreland	Frank A. Lougee	Katherine Qualters
"	21	Eliza M. Foskett	83	7	14	Winchendon, Mass.	F	W	Franconia	Winchester	Ephraim Kendall	Malvina Parks
"	22	Mary B. Corey	77	11	30	Chesterfield	F	M	New Britain Ct	Winchendon, Mass.	David W. Beckley	Mary H. Chase
"	22	Henry J. Laford	58	11	14		M			Keene		
"	25	James B. Cushing	50			Fitzwilliam	M	M	Ireland		Patrick Cushing	Nora Donoughue
"	26	Lizzie R. Barnes	70	10	1	Keene	F	W	Marlow	Ireland	Solomon Raymond	Hannah Hastings
"	27	William E. Young	73	9	10	Newport, Vt.	M	M	Vermont	Marlow	Eli Young	Julia
"	28	William E. Corey	60	8	4	Chesterfield	M	M	Chesterfield	Vermont	George L. Corey	Sarah J. Leet
"	29	Mary B. Dinsmore	89	5	8	Keene	F	S	Keene	Chesterfield	William Dinsmoor	Julia A. Fiske
"	30	Henry W. Hughes	68	5		Dover	M	M	Dover	Chesterfield	Michael H. Hughes	Ellen Lane
"	30	Robert J. Patten	58	2	8	Westmoreland	M	S	Ireland	Boston, Mass.	Christopher Patten	
Oct.	1	Wesley L. Lash		7	24	Northampton, Mass.	M	S	Malone, N. Y.		Leonard Lask	Harriet Bissonette
"	3	Frank Howe	65	6	12	Lisbon	M	W		Malone, N. Y.	Timothy Howe	Harriet Clough
"	3	Nellie B. Mason	74	8	2	E. Jaffrey	F	W	Jaffrey		James L. Bolster	Phoebe Perkins
"	5	Eloise E. Jones	52			Hudson, Wis.	F	S		Troy	Thomas H. Jones	Elizabeth Earle
"	5	Susan W. Martin	77	9	12	Surry	F	W				
"	7	Lucy A. Shelley	94	6	8	Westmoreland	F	S			Joseph Shelley	Lucy Leonard
"	9	Jerry Karsin	66				M					
"	9	Shirley M. Cota			4	Keene	F	S	Keene	Keene	George E. Cota	Catherine Oliver

*Single, married or widowed.

Deaths Registered in the City of Keene, N. H., fot the Year Ending November 30, 1928.

Date of Death.	Name and Surname of the Deceased.	Age. Years.	Age. Months.	Age. Days.	Place of Birth.	Sex and Cond'n. Male or Female.	Sex and Cond'n. S., M., W.*	Place of Birth. Father.	Place of Birth. Mother.	Name of Father.	Maiden Name of Mother.
Oct. 10	J. Carlton Joslin	69	11	5	Leominster, Mass.	M	M	Leominster, Ms	Lancaster, Mass.	John E. Joslin	Elizabeth Dorrison
" 13	Frank Gregory	60	1	6	England	M	M	England	England		
" 15	Susie L. Bent	59			Cape Breton Island	F	M	Nova Scotia	Nova Scotia		
" 16	Fred E. Whitehouse	63	4	12	Keene	M	W	Somersworth	Cornish	George W. Whitehouse	Sophronia Allen
" 17	Infant Properzio				Keene	M	S	Italy	Italy	Emil Properzio	Antoinette D'Intino
" 18	John S. C. Beal	81	7	14	Richmond	M	W	Richmond	Richmond	Luther Beal	Alphreda Martin
" 18	Manley W. Jones	77	4	19	Marlow	M	M	Marlow	Stoddard	Franklin Jones	Louisa Wilson
" 20	Warren H. Lane	74	7	27	Walpole	M	S	Walpole	Walpole	Lewis Lane	Mary P. Angier
1889											
Sept. 9	Tressie J. Guillow	3	11	21	Gilsum	F	S			Benjamin Guillow	Abbie Taylor
1928											Martha Chapin
Oct. 23	Frank E. Naramore	75	7	7	Richmond	M	M	Richmond	Richmond	Nathaniel Naramore	Henrietta Tuttle
" 24	James L. Perry	51	7	4	Warwick, Mass.	M	M	Athol, Mass.	Warwick, Mass.	John L. Perry	
" 27	Nellie T. Whitney	71	10	2	Concord, Mass.	F	M	Hinsdale	So. Acton, Mass.	George W. Todd	
" 27	Sarah J. Barnard	66				F					
" 28	Ellen G. Davis	73	3	20		F					
" 31	Catherine Armstrong	83			Walpole	F	W				
Nov. 2	William P. Kingsbury	2	8	0	Keene	M	S	Westmoreland	Keene	George E. Kingsbury	Rena M. Twitchell
" 4	Raymond W. Smith	18	0	6	Royalston, Mass.	M	S	Royalston, Ms.	Warner	Karl B. Smith	Alice F. Keyes
" 7	Frank H. Brown	53	3	15	Brattleboro, Vt.	M	M	Brattleboro, Vt	Hudson, Mass.	Richard A. Brown	Elmira H. Warren
" 8	Agnes B. Harkins	95	5	7	Barnard, Vt.	F	W	Ireland	Ireland	Charles Riley	Agnes Coffield
" 9	Dorothy M. Roderick			0	Keene	F	S	Portugal	Kenna, W. Va.	Francis J. Roderick	Sylvia S. Oliver
" 10	Walter S. Buffum	54	2	25		M					
" 11	Charles F. Leonard	59	8	0	Orwell, Vt.	M	M	Ireland	Fairfax, Vt.	John L. Leonard	Catherine Machin
" 14	Ellen Taft	82	5	8	Marlboro	F	S	Marlboro	Marlboro	Lucius Taft	Cynthia Clay
" 17	Sarah L. Mann	86	11	16		F	W				
" 18	Edwin A. Sargent	46	10	17	Shirley, Mass.	M	M	Franklin	Woonsocket, R. I.	Jesse L. Sargent	Sylvia Harrington
" 19	Laura Salminen	2	11	22	Keene	F	S	Finland	Finland	Martin Salminen	Alma Heincomen
" 19	Leo V. Cantlin	22	7	10	Plymouth, Conn.	M	S	Winchester	Winchester	Thomas Cantlin	Emma Little

*Single, married or widowed.

Deaths Registered in the City of Keene, N. H., fot the Year Ending November 30, 1928.

Date of Death.	Name and Surname of the Deceased.	Age.			Place of Birth.	Sex and Cond'n		Place of Birth.		Name of Father.	Maiden Name of Mother.
		Years.	Months.	Days.		Male or Female.	S., M., W.*	Father.	Mother.		
Dec. 21	William J. Harper	51	1	25		M					
" 24	Charles E. Woods	69	11	26	Keene	M	M	Keene		Charles W(	

*Single, married or widowed.

I hereby certify that the foregoing transcript of births, marriages and deaths is correct, according to the best of my knowledge and belief.

FRANK H. WHITCOMB,

City Clerk.

Keene, N. H., December 1, 1928.

INDEX

Abatements, 1927 Poll Tax 425
Abatements, 1927 Tax 430
Altitudes 33
Assessors, Report of 406
Board of Health, Report of 455
Bridges 35
Bridges, Map with Location of .....opp. 35
Building, Inspector's Report of 460
Business Section, Illustrated Development of 69
Cemeteries, Superintendent's Report of 472
City Auditor, Report of..... 510
City Clerk, Report of 432
City Government 17
City of Keene, Map of .....opp. title
City Messenger, Report of 433
City Physician, Report of 454
City Solicitor, Report of 469
City Treasurer, Report of 350
Dinsmoor Woods and Faulkner & Colony gift, Map of.....opp. 29
Drain Department, Superintendent's Report of 395
Electric Lights 48
Finance Committee, Report of 187
- Assets 246
- Estimated Expenses for 1929 347
- Expenditures 241
- City Indebtedness 243
- Water Works Indebtedness 244
- Liabilities 247
- Polls, Valuation and Taxes 346
- Property Belonging to Keene Taxed in Roxbury, Nelson and Harrisville 342
- Property Belonging to City 341
- Recapitulation 239
- Schedule of Trust Funds 323
- Trust Funds 249
- Trustees of Trust Funds, Report of 338

Fire Alarm, Superintendent's Report of 491

Fire Alarm Telegraph, Box Numbers 496
Fire Department, Apparatus and Equipment of..... 494
Fire Department, Box and Still Alarms answered 498
Fire Department, Chief Engineer's Report of 491
Fire Department, Personnel of 492
Health Officer, Report of 456
Highways, Table of 41
Highways, Superintendent's Report of 434
Librarian, Report of 464
Mayor's Address 8
Meter Department, Report of 366
Ordinances and Joint Resolutions 141
Organization of City Government 5
Overseer of Poor, Report of 476
Parks, City Lands and Cemeteries, Area of 29
Parks, Commissioners Report of 452
Police Commissioners, Report of 483
Public Library, Trustees' Report of 462
Public Playground Director, Report of 474
Roads 41
Sealer of Weights and Measures, Report of 506
Schoolhouses and Lands, Value of, Area of Lots 343
School Storm Signals 497
Sewer Department, Superintendent's Report of 386
Street lights, map of .....opp. 48
Symond's Fund, Trustees' Report of 352
Tax Assessment, 1928 346
Tax Assessment, 1874-1928 346
Tax Collector, Report of 507
Union School District, Bonded Indebtedness of 344
Union School District, Property of 343
Union School District Clerk, Report of 482
Vital Statistics 512
Water Department, Superintendent's Report of 360

City Clerk's Office

City of Keene, N. H., January 1, 1929.

To all persons having claims against the City:

All persons furnishing materials or service for the city should be careful to take the name of the persons ordering such materials or service, should inquire against what department the charge should be made, and when there are charges belonging to different departments separate bills should be made, including only charges belonging to each department. All bills must be approved by the person or committee authorizing the charges. Persons furnishing materials or service for the city may call for claims, which have been properly approved, and allowed by the Auditor, on Saturday afternoon and evening at the City Clerk's office, No. 3, City Hall.

Frank H. Whitcomb,

City Clerk.